Cedar Fire AZ-FTA-000403

June 23, 2016 0600 Hours 45,176 Acres

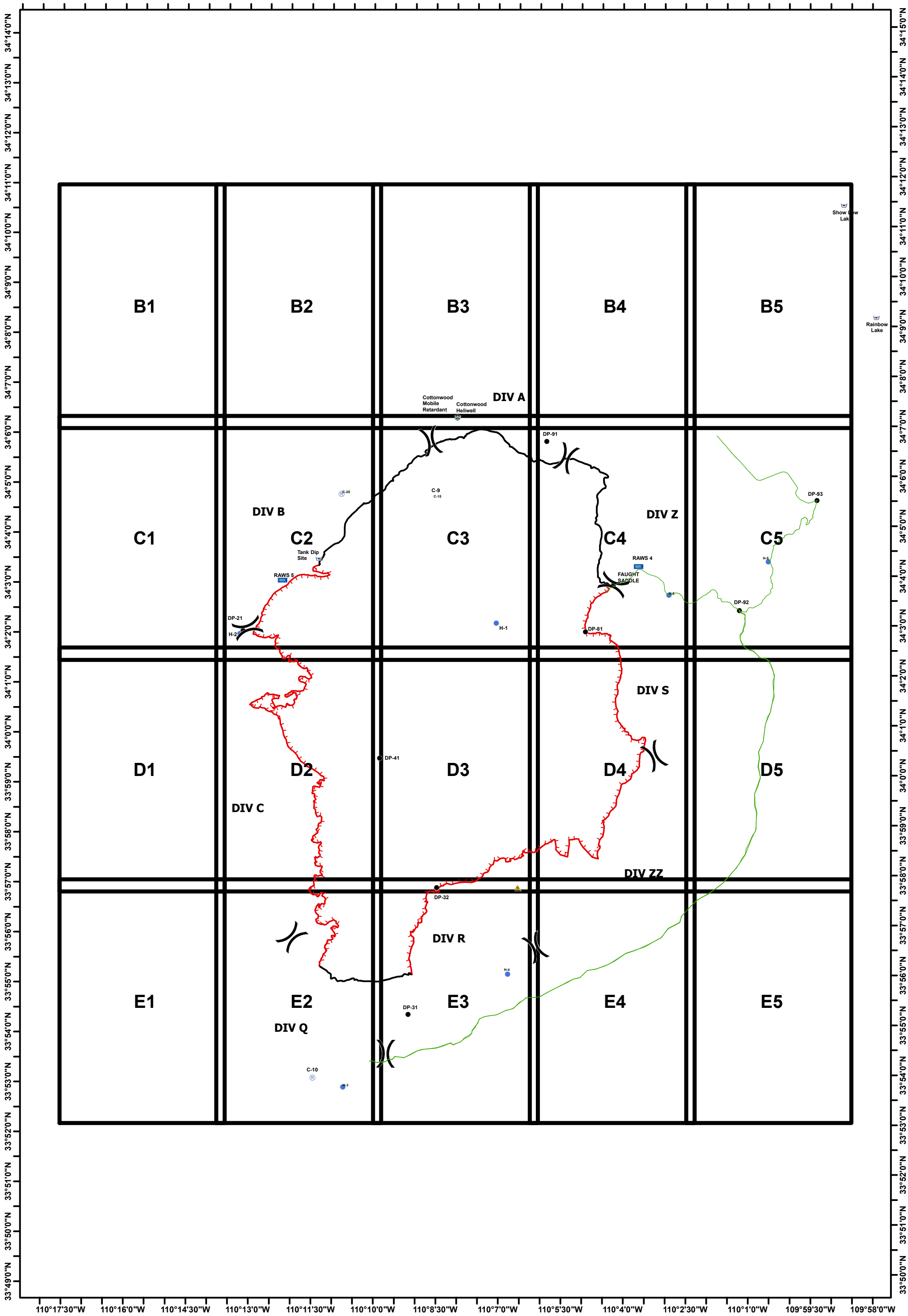

SOUTHWEST AREA TYPE 1
INCIDENT MANAGEMENT TEAM 2
JOHN PIERSON - INCIDENT COMMANDER

0 1.25 2.5 5 Miles

North American Datum 1983, Zone 13N

N W E S

Team 2 GIS
June 22, 2016
2331 Hours

1:75,000

Division
Uncontrolled Fire Edge
Completed Line
State Roads
Contingency Lines
Helispot
Dip Site
Staging Area
RAWS Station
Drop Point
Safety Zone

Cedar Fire AZ-FTA-000403

June 23, 2016 0600 Hours 45,176 Acres

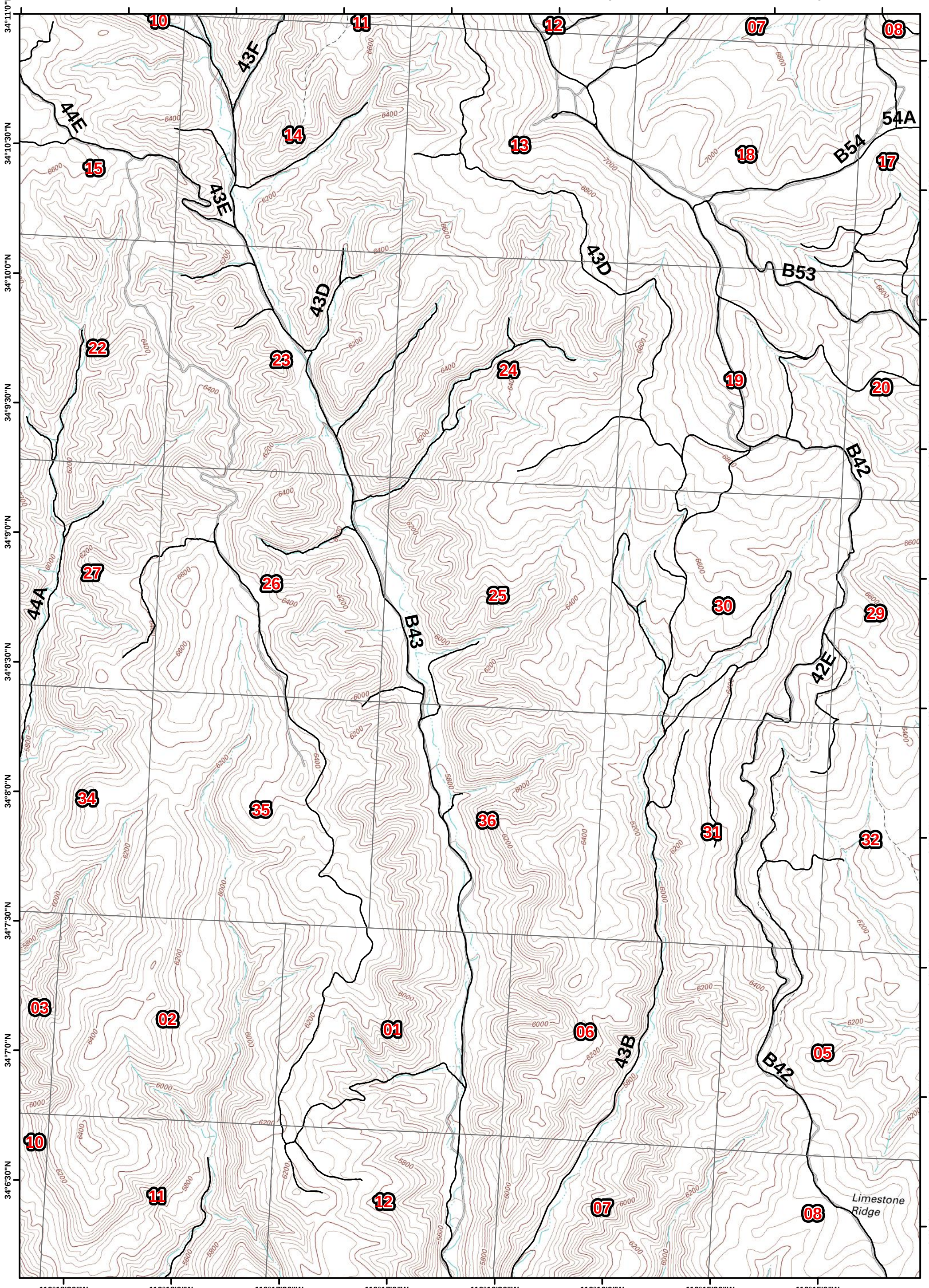

SOUTHWEST AREA TYPE 1
INCIDENT MANAGEMENT TEAM 2
JOHN PIERSON - INCIDENT COMMANDER

0 0.25 0.5 Miles

North American Datum 1983, Zone 12N 1:24,000

N W E S

B1	B2	B3	B4	B5
C1	C2	C3	C4	C5
D1	D2	D3	D4	D5
E1	E2	E3	E4	E5

Division
Uncontrolled Fire Edge
Completed Line
State Roads
Contingency
Helispot
Dip Site
Staging Area
RAWS Station
Drop Point
Safety Zone

Cedar Fire AZ-FTA-000403

June 23, 2016 0600 Hours 45,176 Acres

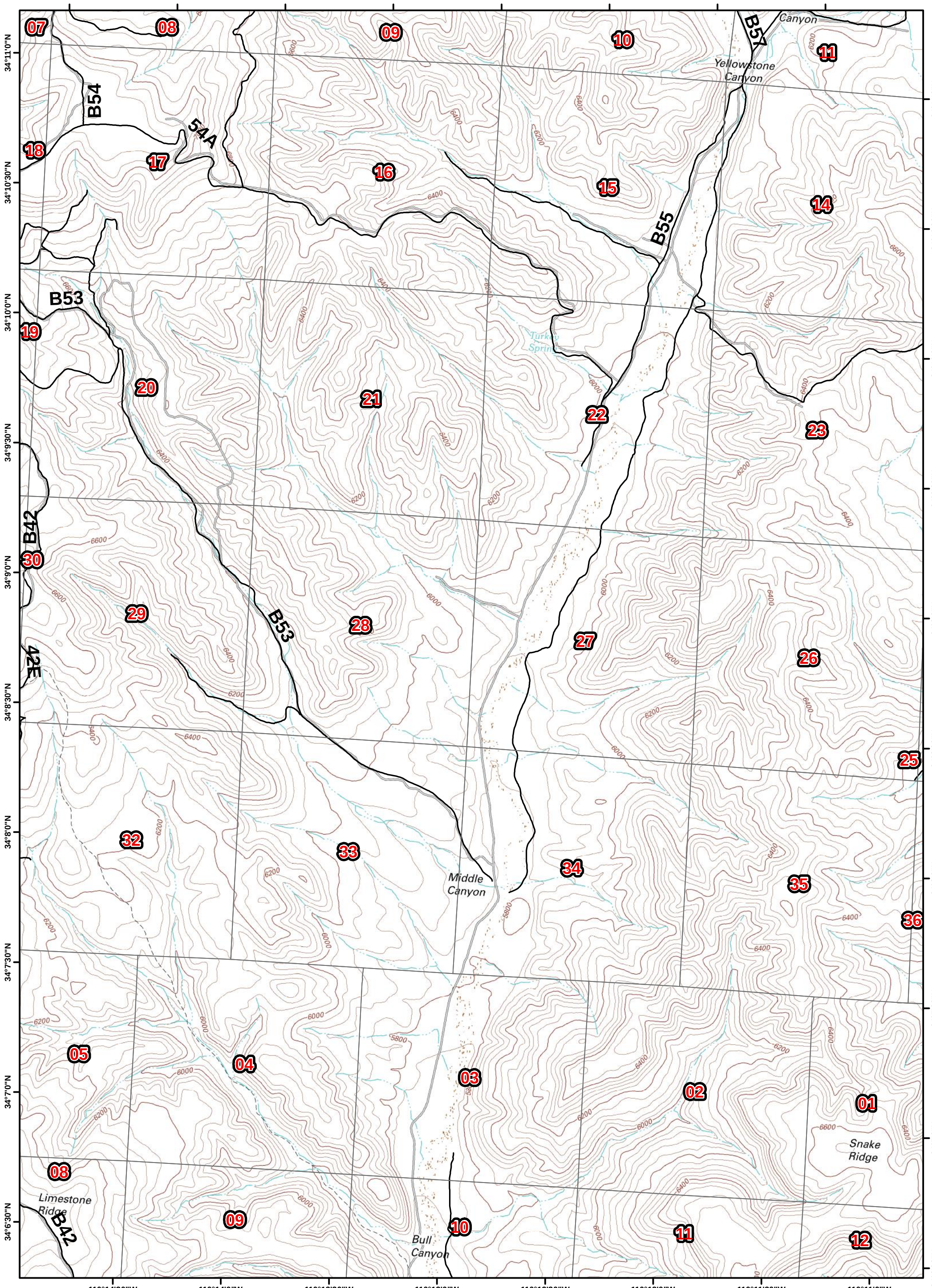

Southwest Area Type 1 Incident Management Team 2

John Pierson - Incident Commander

0 0.25 0.5 Miles

North American Datum 1983, Zone 12N 1:24,000

N W E S

B1	B2	B3	B4	B5
C1	C2	C3	C4	C5
D1	D2	D3	D4	D5
E1	E2	E3	E4	E5

Division
Uncontrolled Fire Edge
Completed Line
State Roads
Contingency
Helispot
Dip Site
Staging Area
RAWS Station
Drop Point
Safety Zone

Cedar Fire AZ-FTA-000403

June 23, 2016 0600 Hours 45,176 Acres

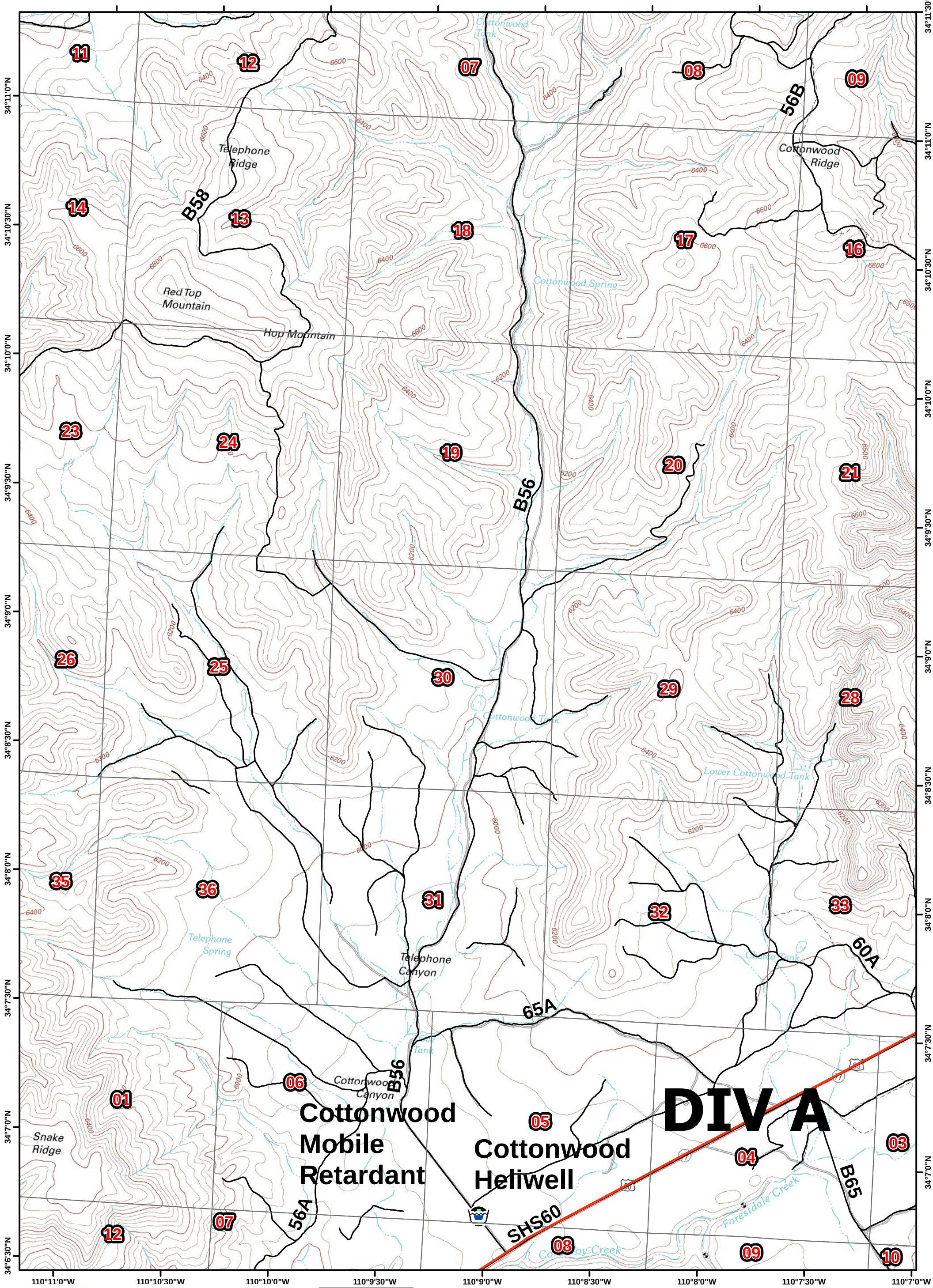

SOUTHWEST AREA TYPE 1
INCIDENT MANAGEMENT TEAM 2
JOHN PIERSON - INCIDENT COMMANDER

0 0.25 0.5 Miles

North American Datum 1983, Zone 12N 1:24,000

N W E S

B1	B2	B3	B4	B5
C1	C2	C3	C4	C5
D1	D2	D3	D4	D5
E1	E2	E3	E4	E5

Division
Uncontrolled Fire Edge
Completed Line
State Roads
Contingency
Helispot
Dip Site
Staging Area
RAWS Station
Drop Point
Safety Zone

Cedar Fire AZ-FTA-000403

June 23, 2016 0600 Hours 45,176 Acres

Apache
Sitgreaves

09 10 11 12 07 16 15 14 13 18 21 22 23 24 19 28 27 26 25 30 33 34 35 36 31 04 03 02 01 06

SHS60 B66 B67 60A B65

Skiddy Ridge
Forestdale Trading Post
Forestdale Spring
Forestdale Creek
Skiddy Canyon
Forestdale Canyon
Ruin Springs
Johnnie Tank
Big Pine Tank
West Forestdale Tank
Skiddy Tank

DIV A

34°11'30"N
34°11'0"N
34°10'30"N
34°10'0"N
34°9'30"N
34°9'0"N
34°8'30"N
34°8'0"N
34°7'30"N
34°7'0"N

110°7'0"W 110°6'30"W 110°6'0"W 110°5'30"W 110°5'0"W 110°4'30"W 110°4'0"W 110°3'30"W

SOUTHWEST AREA TYPE 1
INCIDENT MANAGEMENT TEAM 2
JOHN PIERSON - INCIDENT COMMANDER

0 0.25 0.5 Miles

North American Datum 1983, Zone 12N 1:24,000

N W E S

B1	B2	B3	B4	B5
C1	C2	C3	C4	C5
D1	D2	D3	D4	D5
E1	E2	E3	E4	E5

Division
Uncontrolled Fire Edge
Completed Line
State Roads
Contingency
Helispot
Dip Site
Staging Area
RAWS Station
Drop Point
Safety Zone

Cedar Fire AZ-FTA-000403

June 23, 2016 0600 Hours 45,176 Acres

Show Low Lake

Apache Sitgreaves

SITGREAVES NATIONAL FOREST

Camp Grace

Camp Tatiyee

Dohner Tank

Petes Retreat Pond

Cliff Rose Tank

Jack Arnos Spring

John Hall Tank

White Mountains

Dry Tank

07 12 08 13 18 17 16 24 19 20 21 25 30 29 28 27 36 31 32 33 34 06 05 04 03 02

66A B66 66B 66C 67A B67 65D 65C 65E B65 B68

110°3'30"W 110°3'0"W 110°2'30"W 110°2'0"W 110°1'30"W 110°1'0"W 110°0'30"W 110°0'0"W 109°59'30"W

34°11'30"N 34°11'0"N 34°10'30"N 34°10'0"N 34°9'30"N 34°9'0"N 34°8'30"N 34°8'0"N 34°7'30"N 34°7'0"N

SOUTHWEST AREA TYPE 1
INCIDENT MANAGEMENT TEAM 2
JOHN PIERSON - INCIDENT COMMANDER

0 0.25 0.5 Miles

North American Datum 1983, Zone 12N 1:24,000

N W E S

B1	B2	B3	B4	B5
C1	C2	C3	C4	C5
D1	D2	D3	D4	D5
E1	E2	E3	E4	E5

Division
Uncontrolled Fire Edge
Completed Line
State Roads
Contingency
Helispot
Dip Site
Staging Area
RAWS Station
Drop Point
Safety Zone

Cedar Fire AZ-FTA-000403

June 23, 2016 0600 Hours 45,176 Acres

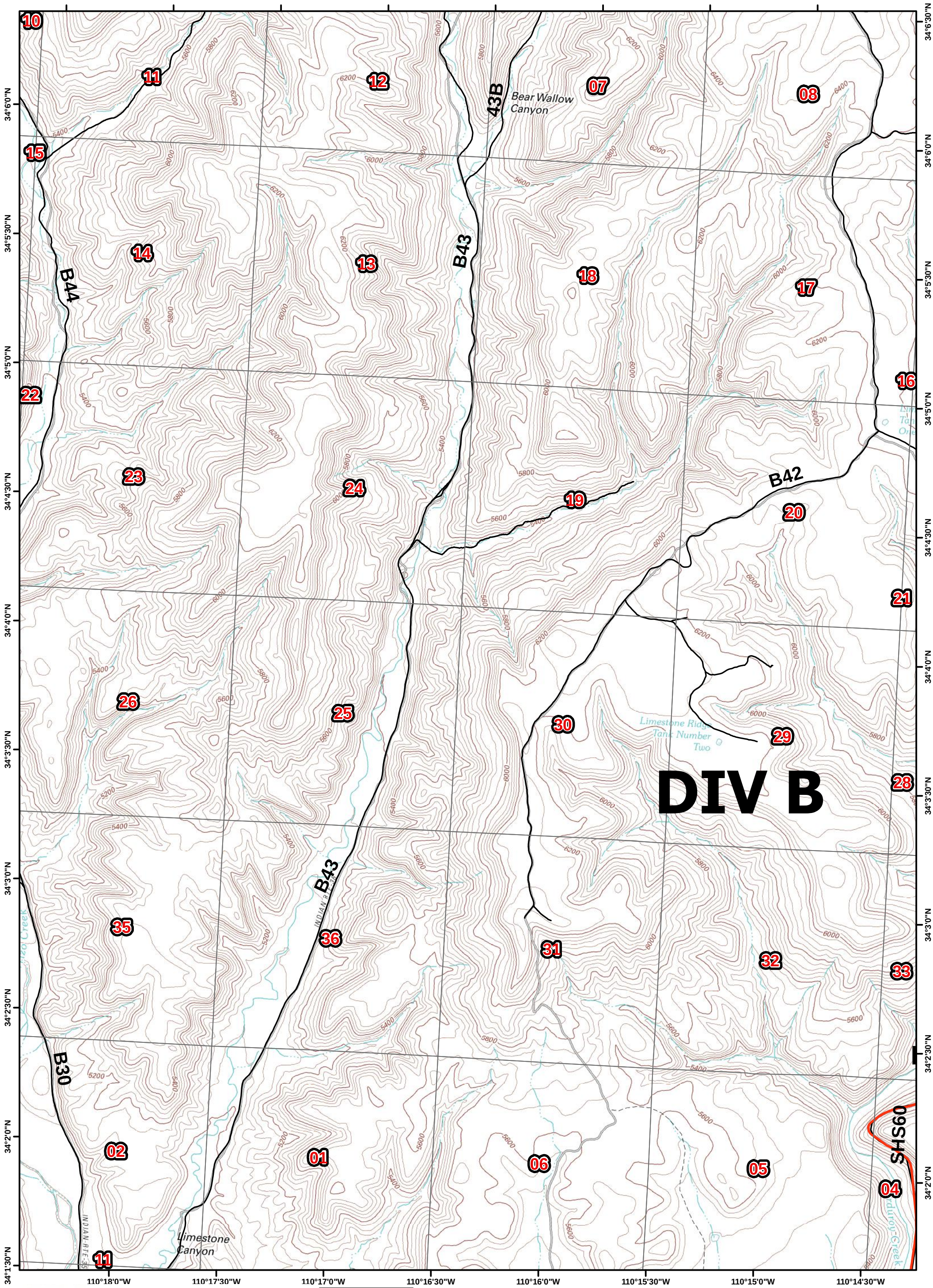

SOUTHWEST AREA TYPE 1
INCIDENT MANAGEMENT TEAM 2
JOHN PIERSON - INCIDENT COMMANDER

0 0.25 0.5 Miles

North American Datum 1983, Zone 12N 1:24,000

N W E S

B1	B2	B3	B4	B5
C1	C2	C3	C4	C5
D1	D2	D3	D4	D5
E1	E2	E3	E4	E5

Division
Uncontrolled Fire Edge
Completed Line
State Roads
Contingency
Helispot
Dip Site
Staging Area
RAWS Station
Drop Point
Safety Zone

Cedar Fire AZ-FTA-000403

June 23, 2016 0600 Hours 45,176 Acres

DIV B

Tank Dip Site

RAWS 5

DP-21

H-2

C-25

B42 42D B55 B59 SHS60

Bull Canyon Little Spring Hop Canyon Corduroy Creek

08 09 10 11 12 13 14 15 16 17 20 21 22 23 24 25 26 27 28 29 32 33 34 35 36 01 02 03 04 05

34°6'30"N 34°6'0"N 34°5'30"N 34°5'0"N 34°4'30"N 34°4'0"N 34°3'30"N 34°3'0"N 34°2'30"N 34°2'0"N

110°14'30"W 110°14'0"W 110°13'30"W 110°13'0"W 110°12'30"W 110°12'0"W 110°11'30"W 110°11'0"W 110°10'30"W

SOUTHWEST AREA TYPE 1
INCIDENT MANAGEMENT TEAM 2
JOHN PIERSON - INCIDENT COMMANDER

0 0.25 0.5 Miles

North American Datum 1983, Zone 12N 1:24,000

N W E S

B1	B2	B3	B4	B5
C1	C2	C3	C4	C5
D1	D2	D3	D4	D5
E1	E2	E3	E4	E5

Division
Uncontrolled Fire Edge
Completed Line
State Roads
Contingency
Helispot
Dip Site
Staging Area
RAWS Station
Drop Point
Safety Zone

Cedar Fire AZ-FTA-000403

June 23, 2016 0600 Hours 45,176 Acres

DIV B

SHS60

65B

59B

B59

B56

B65

B37

C-9

C-15

H-1

Corduroy Creek

Cedar Canyon

Bear Playground Spring

34°6'30"N
34°6'0"N
34°5'30"N
34°5'0"N
34°4'30"N
34°4'0"N
34°3'30"N
34°3'0"N
34°2'30"N
34°2'0"N

110°10'30"W
110°10'0"W
110°9'30"W
110°9'0"W
110°8'30"W
110°8'0"W
110°7'30"W
110°7'0"W

SOUTHWEST AREA TYPE 1
INCIDENT MANAGEMENT TEAM 2
JOHN PIERSON - INCIDENT COMMANDER

0 0.25 0.5 Miles

North American Datum 1983, Zone 12N 1:24,000

N W E S

B1	B2	B3	B4	B5
C1	C2	C3	C4	C5
D1	D2	D3	D4	D5
E1	E2	E3	E4	E5

Division
Uncontrolled Fire Edge
Completed Line
State Roads
Contingency
Helispot
Dip Site
Staging Area
RAWS Station
Drop Point
Safety Zone

Cedar Fire AZ-FTA-000403

June 23, 2016 0600 Hours 45,176 Acres

DP-91

DP-8

DIV Z

DIV S

RAWS 4

FAUGHT SADDLE

B65

B41

B39

B37

41A

39A

H-6

WX

Faught Ridge Lookout

Lucy Canyon

Beaver Canyon

Dry Valley

Corduroy Creek

West Cedar Creek

Middle Cedar Creek

Cattail Rush

West Burn Tank

Log Road Tank

Faught Ridge

SOUTHWEST AREA TYPE 1
INCIDENT MANAGEMENT TEAM 2
JOHN PIERSON - INCIDENT COMMANDER

0 0.25 0.5 Miles

1:24,000

North American Datum 1983, Zone 12N

B1 B2 B3 B4 B5
C1 C2 C3 C4 C5
D1 D2 D3 D4 D5
E1 E2 E3 E4 E5

Division
Uncontrolled Fire Edge
Completed Line
State Roads
Contingency
Helispot
Dip Site
Staging Area
RAWS Station
Drop Point
Safety Zone

Cedar Fire AZ-FTA-000403

June 23, 2016 0600 Hours 45,176 Acres

DIV S

DP-93

DP-92

H-5

SOUTHWEST AREA TYPE 1
INCIDENT MANAGEMENT TEAM 2
JOHN PIERSON - INCIDENT COMMANDER

0 0.25 0.5 Miles

1:24,000

North American Datum 1983, Zone 12N

Division
Uncontrolled Fire Edge
Completed Line
State Roads
Contingency
Helispot
Dip Site
Staging Area
RAWS Station
Drop Point
Safety Zone

Cedar Fire AZ-FTA-000403

June 23, 2016 0600 Hours 45,176 Acres

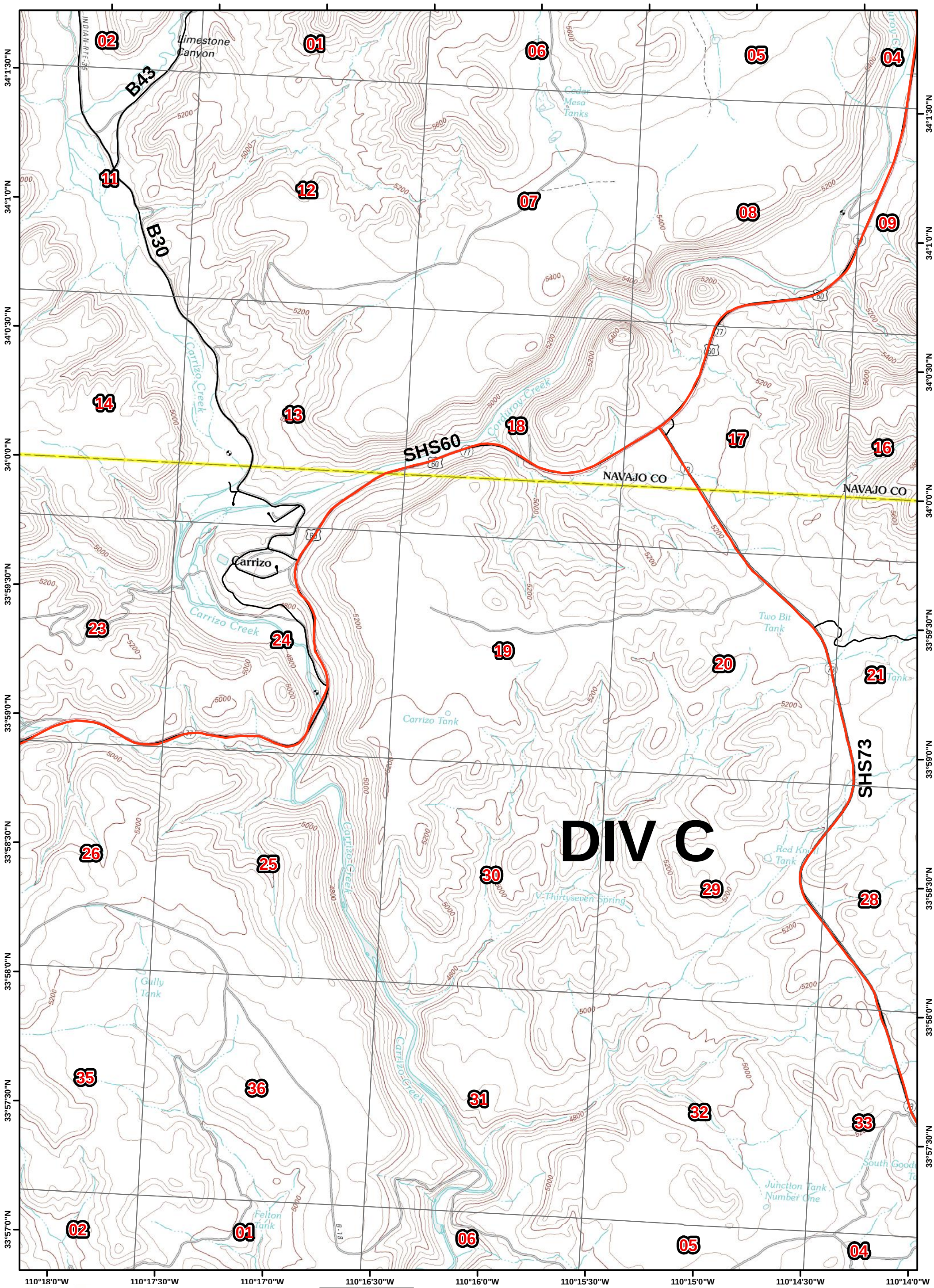

SOUTHWEST AREA TYPE 1
INCIDENT MANAGEMENT TEAM 2
JOHN PIERSON - INCIDENT COMMANDER

0 0.25 0.5 Miles

North American Datum 1983, Zone 12N 1:24,000

N W E S

B1	B2	B3	B4	B5
C1	C2	C3	C4	C5
D1	D2	D3	D4	D5
E1	E2	E3	E4	E5

Division
Uncontrolled Fire Edge
Completed Line
State Roads
Contingency
Helispot
Dip Site
Staging Area
RAWS Station
Drop Point
Safety Zone

Cedar Fire AZ-FTA-000403

June 23, 2016 0600 Hours 45,176 Acres

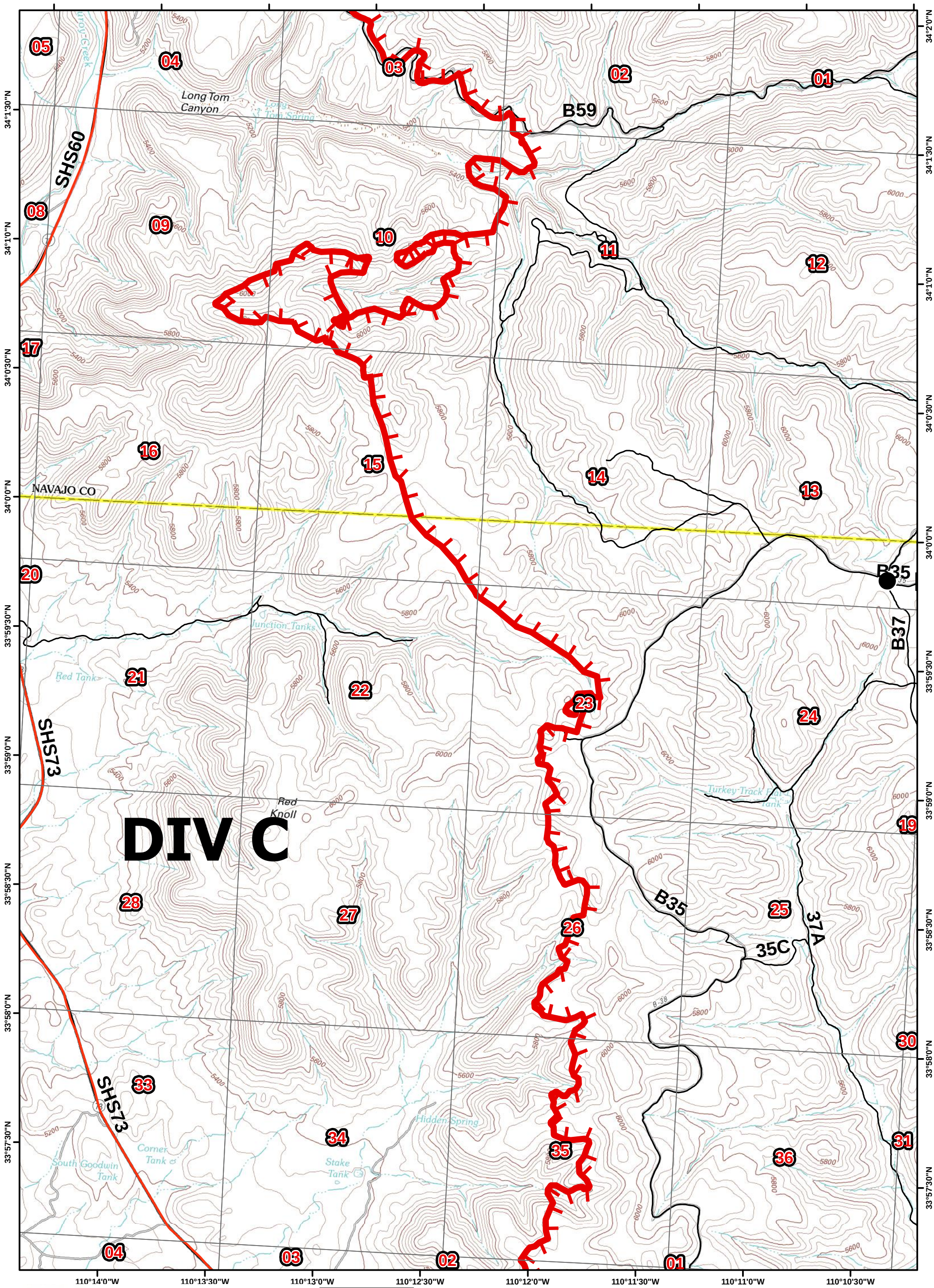

SOUTHWEST AREA TYPE 1
INCIDENT MANAGEMENT TEAM 2
JOHN PIERSON - INCIDENT COMMANDER

0 0.25 0.5 Miles

North American Datum 1983, Zone 12N 1:24,000

N W E S

B1	B2	B3	B4	B5
C1	C2	C3	C4	C5
D1	D2	D3	D4	D5
E1	E2	E3	E4	E5

Division
Uncontrolled Fire Edge
Completed Line
State Roads
Contingency
Helispot
Dip Site
Staging Area
RAWS Station
Drop Point
Safety Zone

Cedar Fire AZ-FTA-000403

June 23, 2016 0600 Hours 45,176 Acres

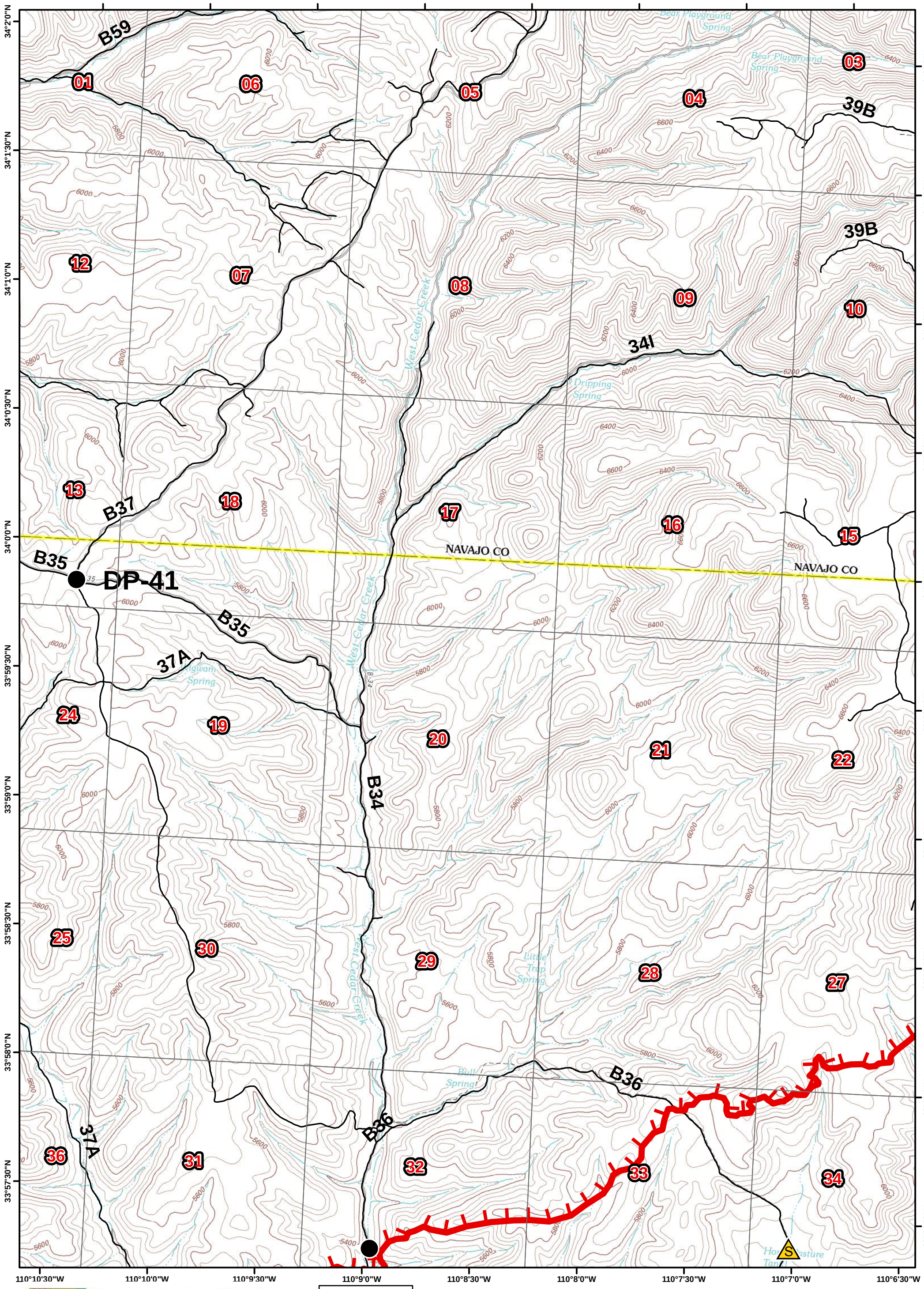

SOUTHWEST AREA TYPE 1
INCIDENT MANAGEMENT TEAM 2
JOHN PIERSON - INCIDENT COMMANDER

0 0.25 0.5 Miles

North American Datum 1983, Zone 12N 1:24,000

B1	B2	B3	B4	B5
C1	C2	C3	C4	C5
D1	D2	D3	D4	D5
E1	E2	E3	E4	E5

N W E S

Division
Uncontrolled Fire Edge
Completed Line
State Roads
Contingency
Helispot
Dip Site
Staging Area
RAWS Station
Drop Point
Safety Zone

Cedar Fire AZ-FTA-000403

June 23, 2016 0600 Hours 45,176 Acres

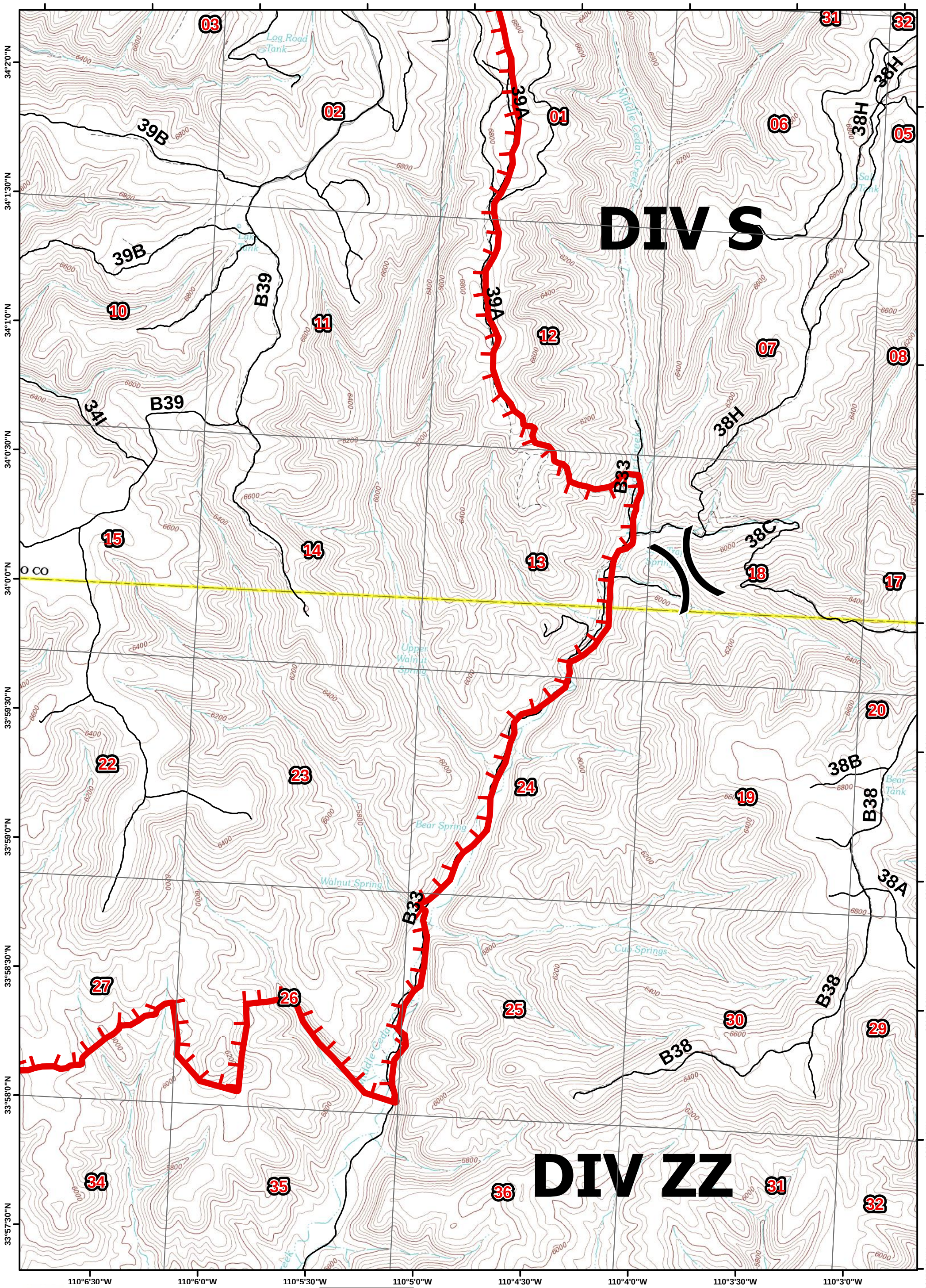

Southwest Area Type 1 Incident Management Team 2

John Pierson - Incident Commander

0 0.25 0.5 Miles

North American Datum 1983, Zone 12N 1:24,000

N W E S

B1	B2	B3	B4	B5
C1	C2	C3	C4	C5
D1	D2	D3	D4	D5
E1	E2	E3	E4	E5

Division
Uncontrolled Fire Edge
Completed Line
State Roads
Contingency
Helispot
Dip Site
Staging Area
RAWS Station
Drop Point
Safety Zone

Cedar Fire AZ-FTA-000403

June 23, 2016 0600 Hours 45,176 Acres

DIV S

DIV ZZ

38H 38F 31B 38E B38 38C 38D B32 38B 38A R40 R11 111

Third Hollow
Dry Lake
Lake Ridge
East Cedar Creek
Fourth Hollow
Rattlesnake Spring
C-Dart Spring
Cowboy Spring
Bear Tank
Dee Spring Creek
Red Willow Spring
INDIAN RTE 40

NAVAJO CO
GILA CO

SOUTHWEST AREA TYPE 1
INCIDENT MANAGEMENT TEAM 2
JOHN PIERSON - INCIDENT COMMANDER

0 0.25 0.5 Miles

1:24,000

North American Datum 1983, Zone 12N

N W E S

B1 B2 B3 B4 B5
C1 C2 C3 C4 C5
D1 D2 D3 D4 D5
E1 E2 E3 E4 E5

Division
Uncontrolled Fire Edge
Completed Line
State Roads
Contingency
Helispot
Dip Site
Staging Area
RAWS Station
Drop Point
Safety Zone

Cedar Fire AZ-FTA-000403

June 23, 2016 0600 Hours 45,176 Acres

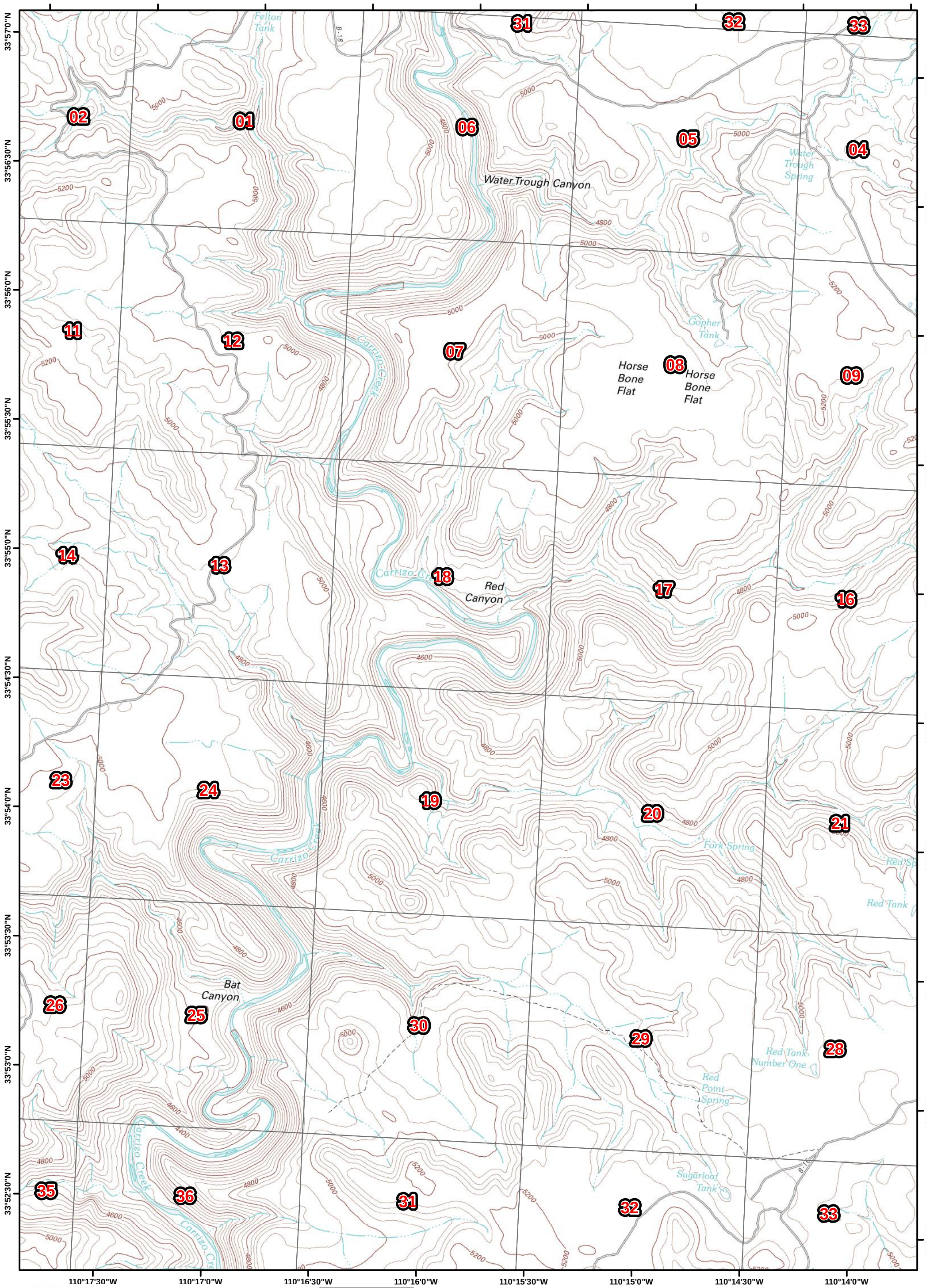

SOUTHWEST AREA TYPE 1 INCIDENT MANAGEMENT TEAM 2

JOHN PIERSON - INCIDENT COMMANDER

0 0.25 0.5 Miles

North American Datum 1983, Zone 12N 1:24,000

N W E S

B1	B2	B3	B4	B5
C1	C2	C3	C4	C5
D1	D2	D3	D4	D5
E1	E2	E3	E4	E5

Division
Uncontrolled Fire Edge
Completed Line
State Roads
Contingency
Helispot
Dip Site
Staging Area
RAWS Station
Drop Point
Safety Zone

Cedar Fire AZ-FTA-000403

June 23, 2016 0600 Hours 45,176 Acres

DIV C

DIV Q

C-10

B35

34A

SHS73

B33

B32

18E

H-3

Cedar Creek Rodeo Grounds

Silver Butte

Sugarloaf Butte

Big Cedar Creek

Owl Spring

Trail Spring

Red Canyon Tank Number Two

Red Canyon Spring

Mud Spring

Rock Ledge Spring

Road Tank

Stinking Spring Tank

Piggie Tank

Stock Spring

Peach Tank

Pasture Tank Number One

Red Spring

Red Tank

Butte Tank

Pete Cobb Spring

Silver Butte Spring

Heifer Tank

INDIAN RTE-38

B-24

33°57'0"N
33°56'30"N
33°56'0"N
33°55'30"N
33°55'0"N
33°54'30"N
33°54'0"N
33°53'30"N
33°53'0"N
33°52'30"N

110°14'0"W
110°13'30"W
110°13'0"W
110°12'30"W
110°12'0"W
110°11'30"W
110°11'0"W
110°10'30"W
110°10'0"W

SOUTHWEST AREA TYPE 1
INCIDENT MANAGEMENT TEAM 2
JOHN PIERSON - INCIDENT COMMANDER

0 0.25 0.5 Miles

North American Datum 1983, Zone 12N 1:24,000

N W E S

B1	B2	B3	B4	B5
C1	C2	C3	C4	C5
D1	D2	D3	D4	D5
E1	E2	E3	E4	E5

Division
Uncontrolled Fire Edge
Completed Line
State Roads
Contingency
Helispot
Dip Site
Staging Area
RAWS Station
Drop Point
Safety Zone

Cedar Fire AZ-FTA-000403

June 23, 2016 0600 Hours 45,176 Acres

DIV R

DP-32

DP-31

H-4

37A

B34

34A

B33

B32

B36

West Cedar Creek

Middle Cedar Creek

East Cedar Creek

Salt Springs

Big Canyon

Cedar Creek

Cedar Spring

Steer Pasture Spring

R-seven Spring

Waterfall Spring

INDIAN RTE 39

33°57'30"N
33°57'0"N
33°56'30"N
33°56'0"N
33°55'30"N
33°55'0"N
33°54'30"N
33°54'0"N
33°53'30"N
33°53'0"N

110°10'0"W
110°9'30"W
110°9'0"W
110°8'30"W
110°8'0"W
110°7'30"W
110°7'0"W
110°6'30"W

SOUTHWEST AREA TYPE 1
INCIDENT MANAGEMENT TEAM 2
JOHN PIERSON - INCIDENT COMMANDER

0 0.25 0.5 Miles

North American Datum 1983, Zone 12N 1:24,000

N W E S

B1	B2	B3	B4	B5
C1	C2	C3	C4	C5
D1	D2	D3	D4	D5
E1	E2	E3	E4	E5

Division
Uncontrolled Fire Edge
Completed Line
State Roads
Contingency
Helispot
Dip Site
Staging Area
RAWS Station
Drop Point
Safety Zone

Cedar Fire AZ-FTA-000403

June 23, 2016 0600 Hours 45,176 Acres

DIV ZZ

B32 B33 B36 10G 10H 11E R10 R11

SOUTHWEST AREA TYPE 1
INCIDENT MANAGEMENT TEAM 2
JOHN PIERSON - INCIDENT COMMANDER

0 0.25 0.5 Miles

North American Datum 1983, Zone 12N 1:24,000

N W E S

B1 B2 B3 B4 B5
C1 C2 C3 C4 C5
D1 D2 D3 D4 D5
E1 E2 E3 E4 E5

Division
Uncontrolled Fire Edge
Completed Line
State Roads
Contingency
Helispot
Dip Site
Staging Area
RAWS Station
Drop Point
Safety Zone

Cedar Fire AZ-FTA-000403

June 23, 2016 0600 Hours 45,176 Acres

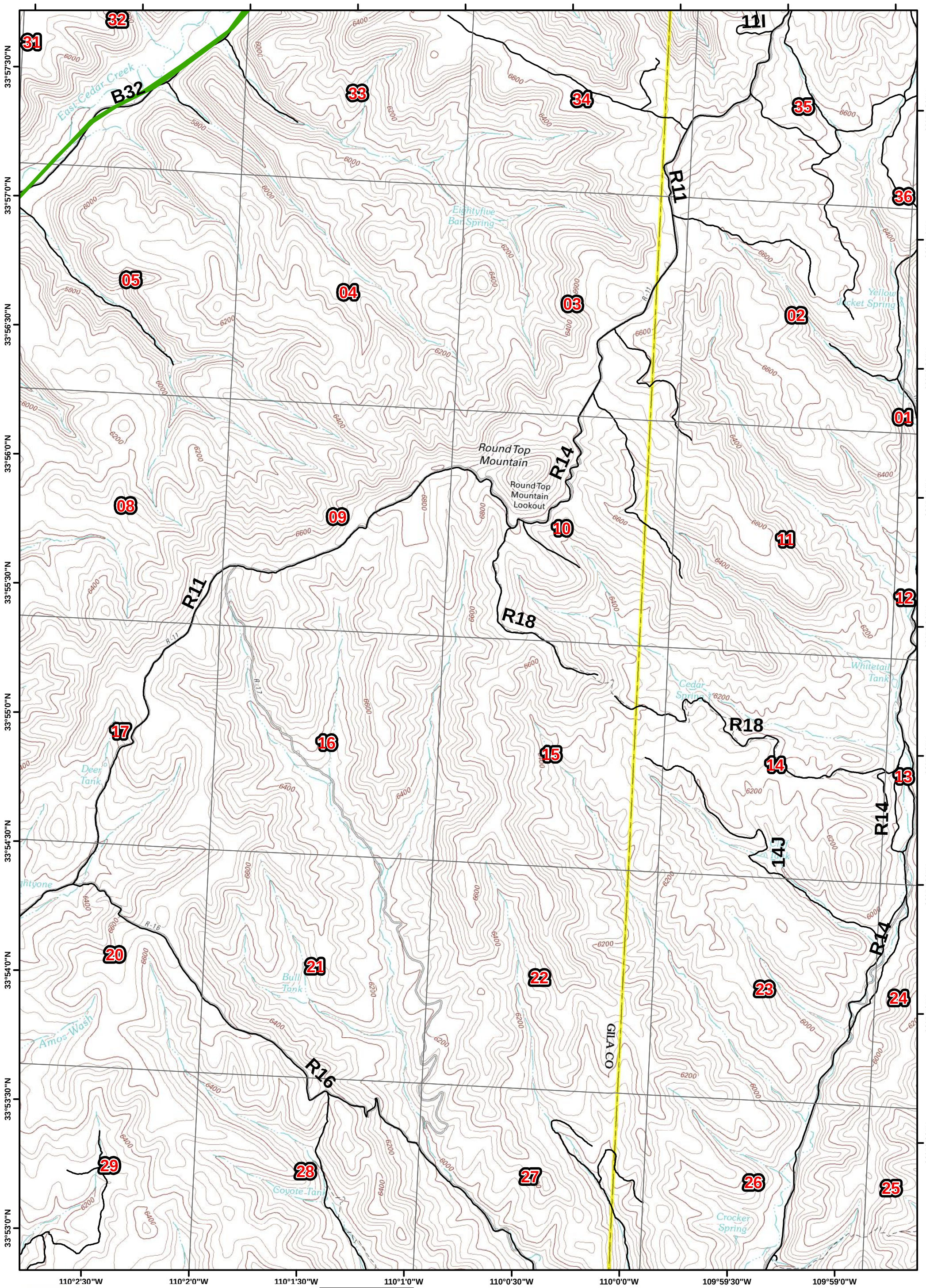

SOUTHWEST AREA TYPE 1
INCIDENT MANAGEMENT TEAM 2
JOHN PIERSON - INCIDENT COMMANDER

0 0.25 0.5 Miles

North American Datum 1983, Zone 12N 1:24,000

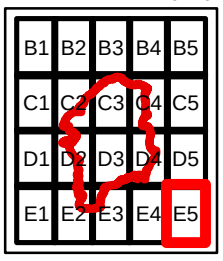

N W E S

Division
Uncontrolled Fire Edge
Completed Line
State Roads
Contingency
Helispot
Dip Site
Staging Area
RAWS Station
Drop Point
Safety Zone