GRID INDEX
South Umpqua Complex

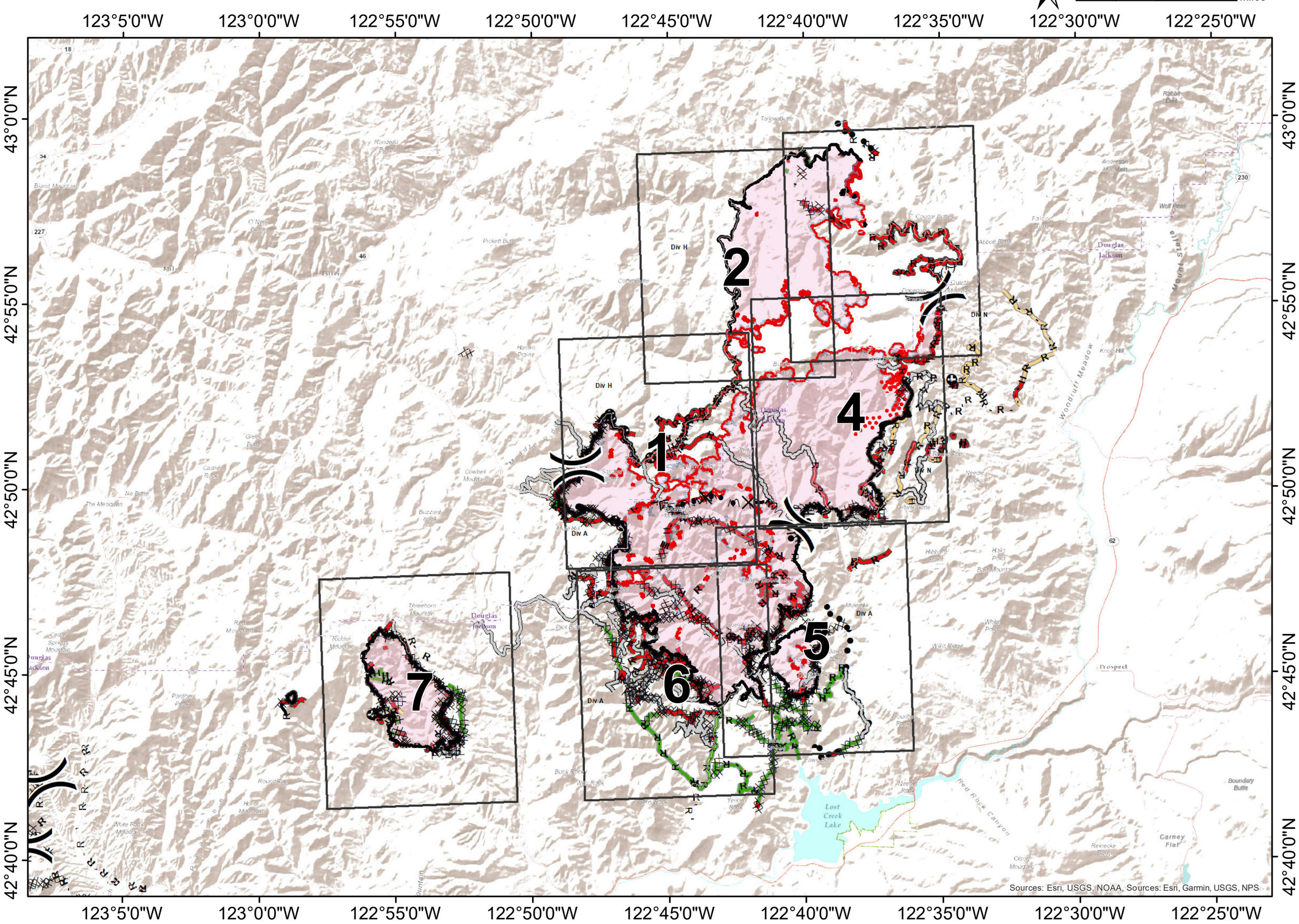

- Aerial Hazard
- Aerial Ignition
- Airstrip or Airport
- Camp
- Closure
- Fire Location--Fire #
- Dip Site
- Drop Point
- Fire Origin
- Fire Station
- First Aid Station
- Gate
- Helibase
- Unimproved Landing Area
- Helispot
- Hot Spot
- Incident Base
- Possible IR Heat Source
- IR Isolated Heat Source
- Internet Access
- Landmark
- Lookout
- Mobile Weather Unit
- Pump
- Repeater
- Retardant/Mud Pit
- Safety Zone
- Sling Site
- Spot Fire
- Staging Area
- Water Source
- Heliwell
- Restricted Water Source
- Wind Speed & Direction
- Value at Risk
- Unknown
- Other
- Segment Break
- Zone Break
- Division Break
- Branch Break
- Incident Command Post
- Completed Line
- Completed Dozer Line
- H - H - H Completed Hand Line
- R - R - R Road as Completed Line
- Access or Improved Road
- Line Break Completed
- Completed Plow Line
- Explosive Line
- Proposed Burnout
- Active Burnout
- Completed Burnout
- Proposed Dozer Line
- Fire Break Planned or Incomplete
- Planned Fire Line
- Planned Secondary Line
- Aerial Hazard
- Aerial Foam Drop
- Aerial Ignition
- Aerial Retardant Drop
- Aerial Water Drop
- Air Tanker Foam
- Air Tanker Retardant
- Helitanker Foam
- Helitanker Water
- Temporary Flight Restriction
- Escape Route
- Highlighted Manmade Feature
- Ridge/Geographic Feature
- Management Action Point
- Edge of Imagery
- Other
- Unknown
- Uncontrolled Fire Edge
- Wildfire Daily Fire Perimeter
- Prescribed Fire
- Unburned Island
- Proposed Burnout
- Active Burnout
- Completed Burnout
- Value at Risk
- Closure Area
- Evacuation Area
- Retardant Avoidance Area
- Area Covered by IR Flight
- Cloud Cover
- Heat Perimeter
- IR Intense Heat
- IR Scattered Heat
- Unknown
- Other
- Completed - Inspected
- Completed - Ready for Inspection
- In Progress
- Repair Needed

09/03/2018
Day Shift

Map Page: 1 of 7

South Umpqua Complex
OR-UPF-000264
49,675 acres
as of 8/29/18

N

0 0.275 0.55 1.1 Miles

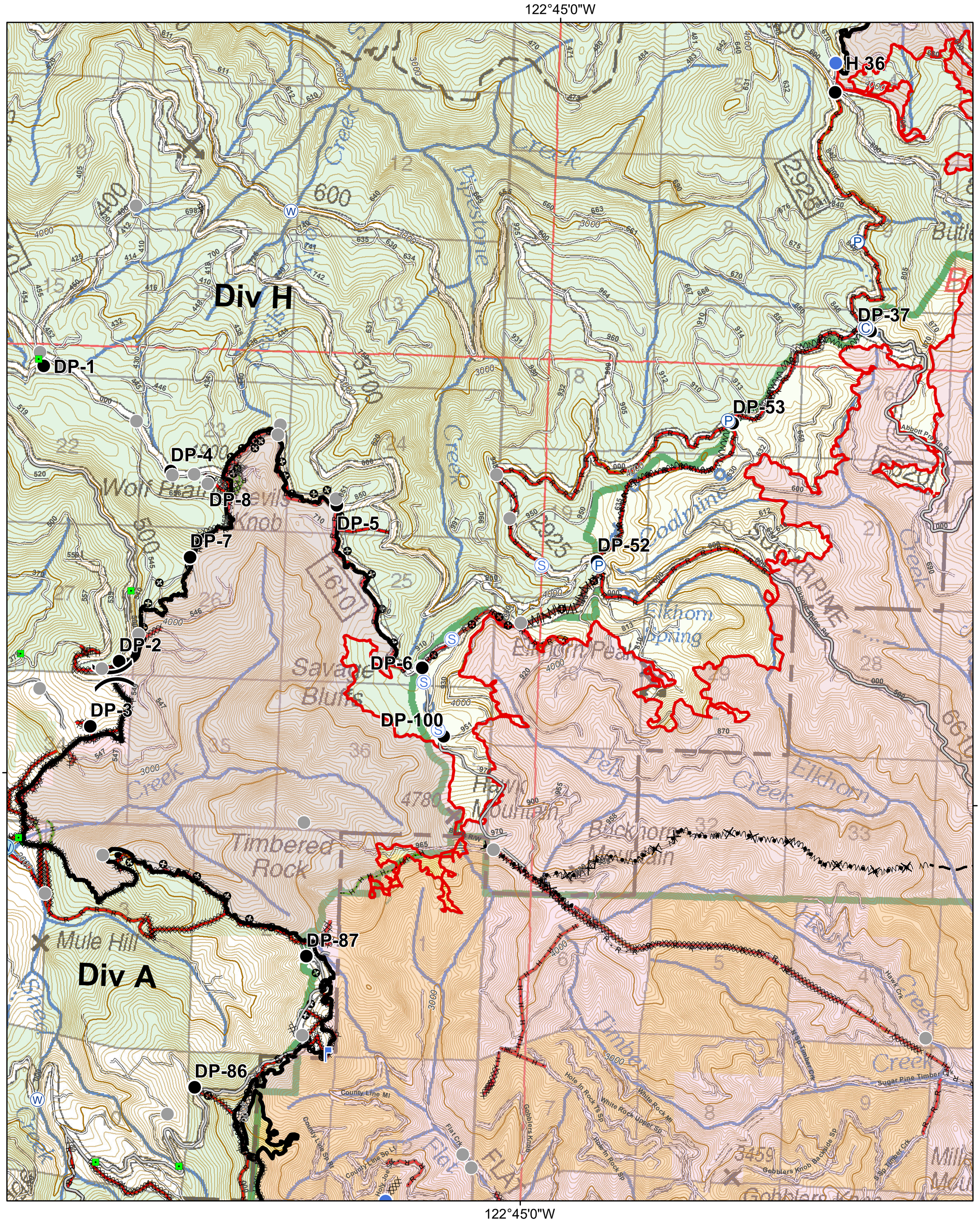

09/03/2018
Day Shift

Map Page: 2 of 7

South Umpqua Complex
OR-UPF-000264
49,675 acres
as of 8/29/18

N

0 0.275 0.55 1.1 Miles

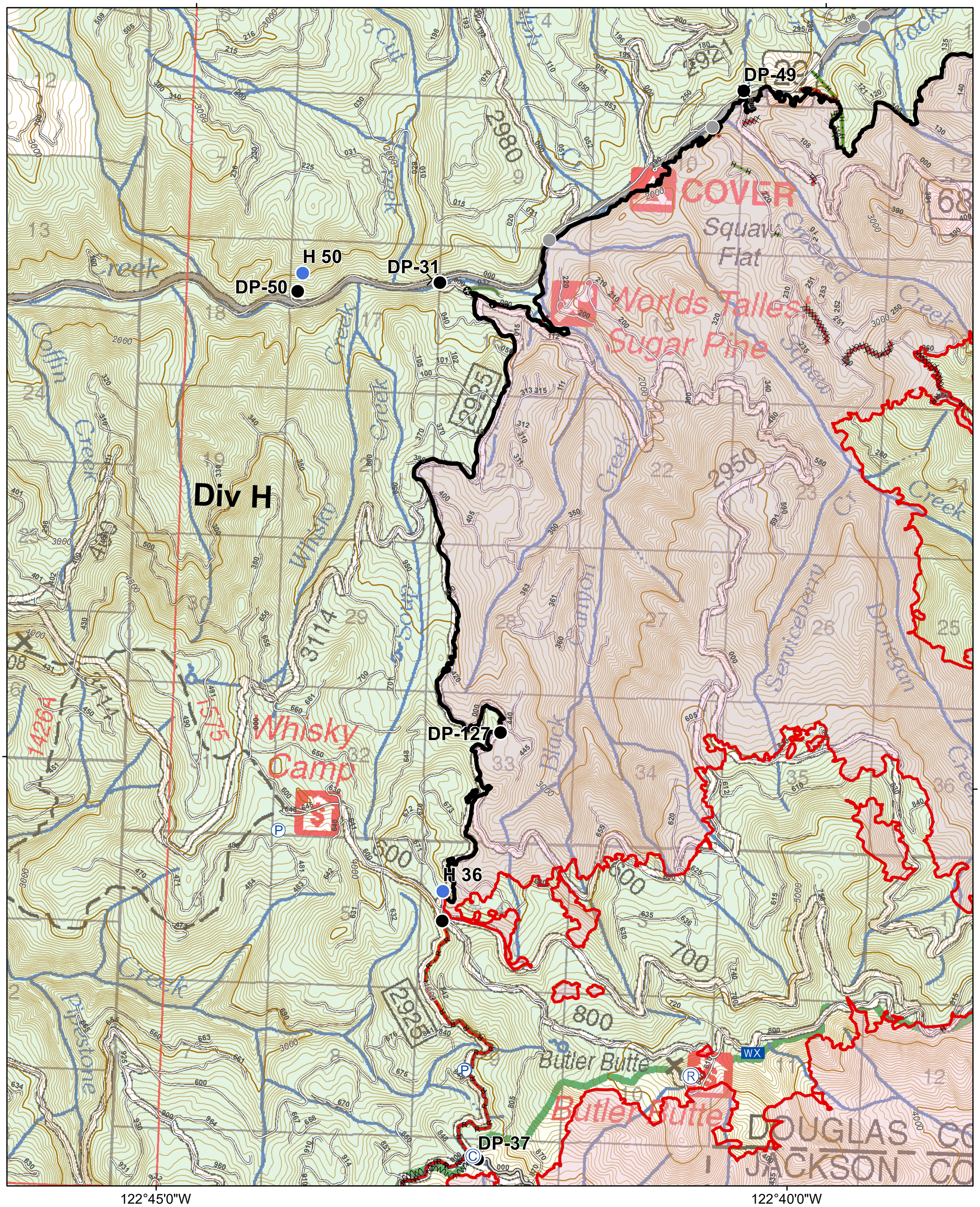

09/03/2018
Day Shift

Map Page: 3 of 7

South Umpqua Complex
OR-UPF-000264
49,675 acres
as of 8/29/18

N
0 0.275 0.55 1.1 Miles

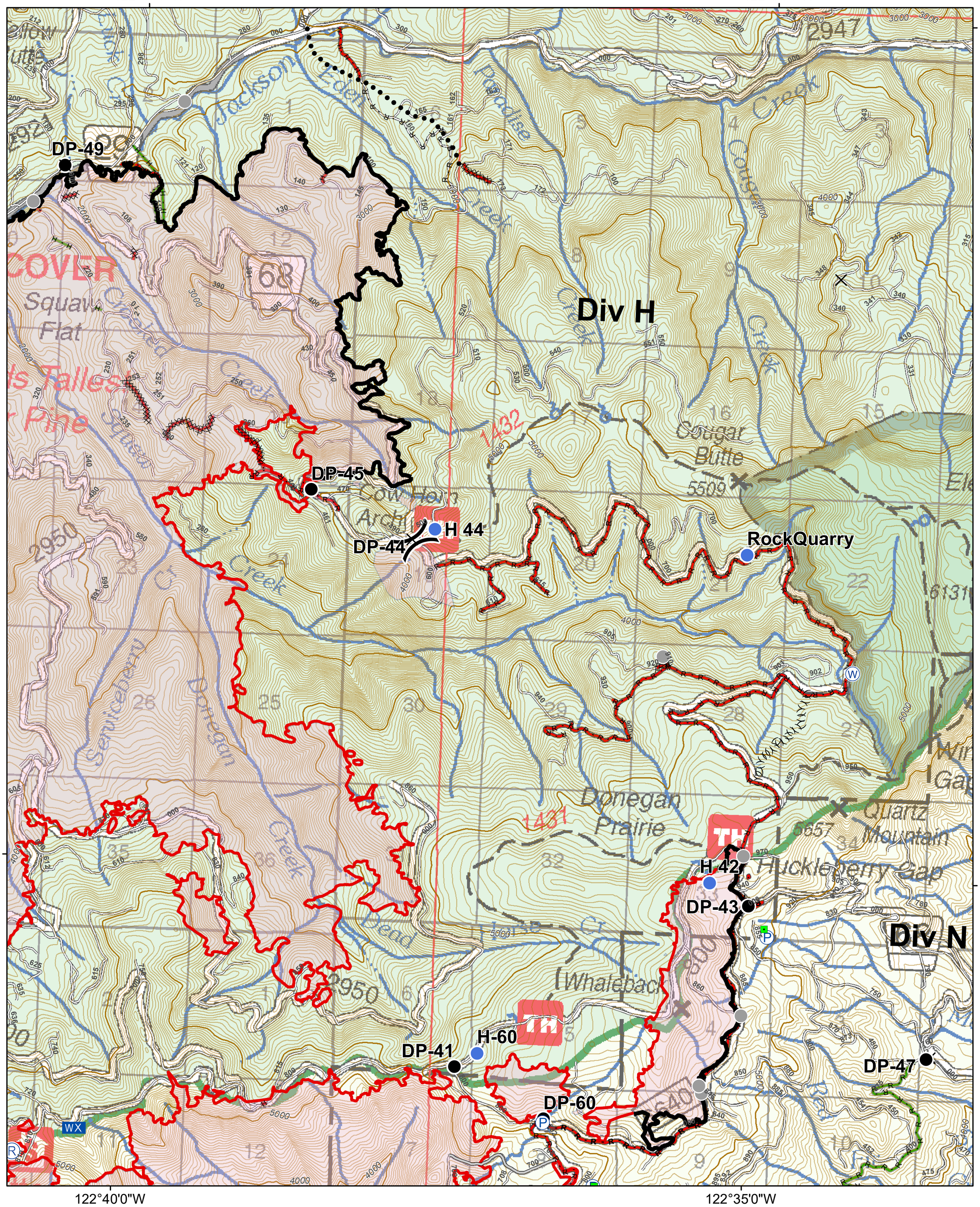

09/03/2018
Day Shift

Map Page: 4 of 7

South Umpqua Complex
OR-UPF-000264
49,675 acres
as of 8/29/18

N

0 0.275 0.55 1.1 Miles

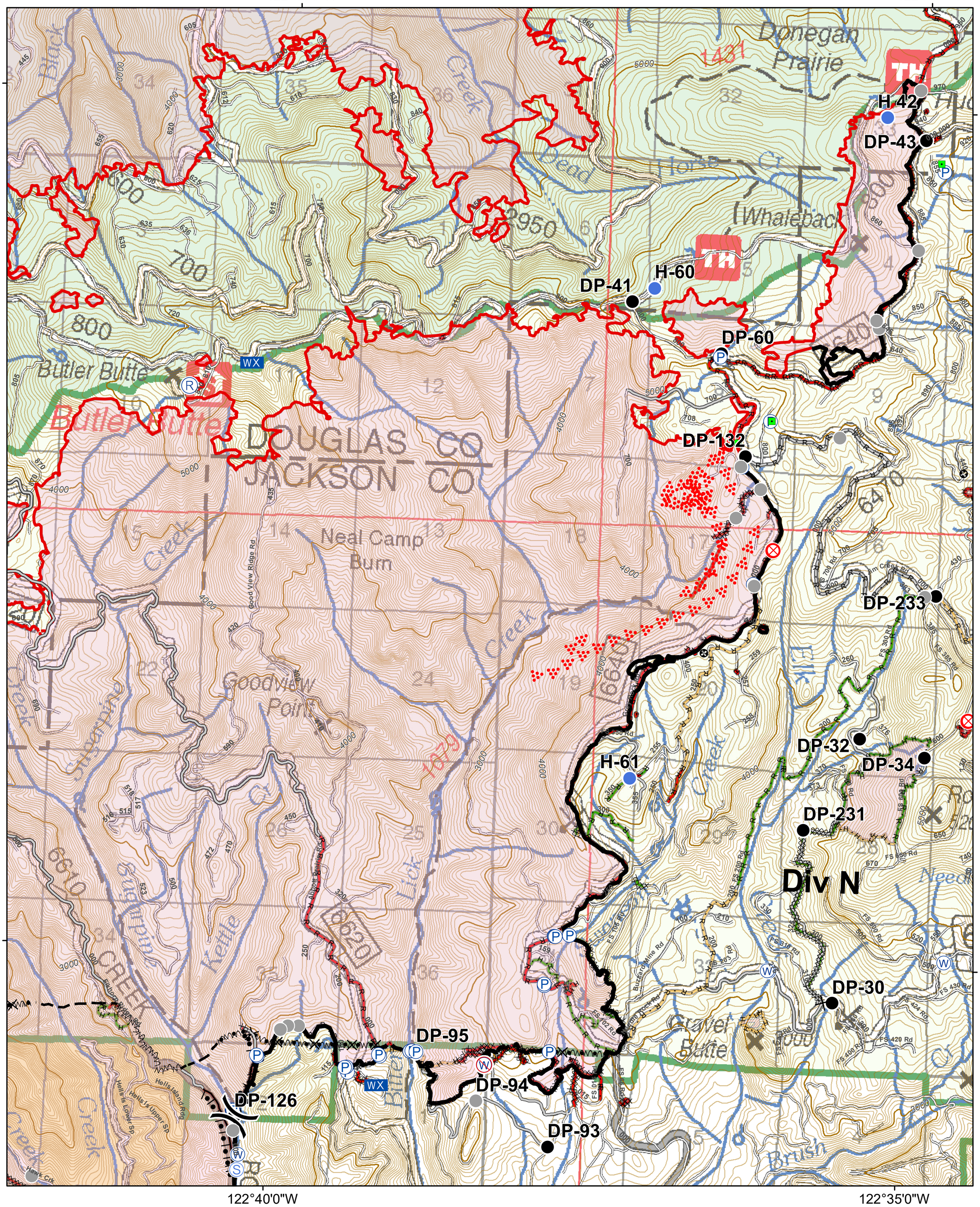

09/03/2018
Day Shift

Map Page: 5 of 7

South Umpqua Complex
OR-UPF-000264
49,675 acres
as of 8/29/18

N
0 0.275 0.55 1.1 Miles

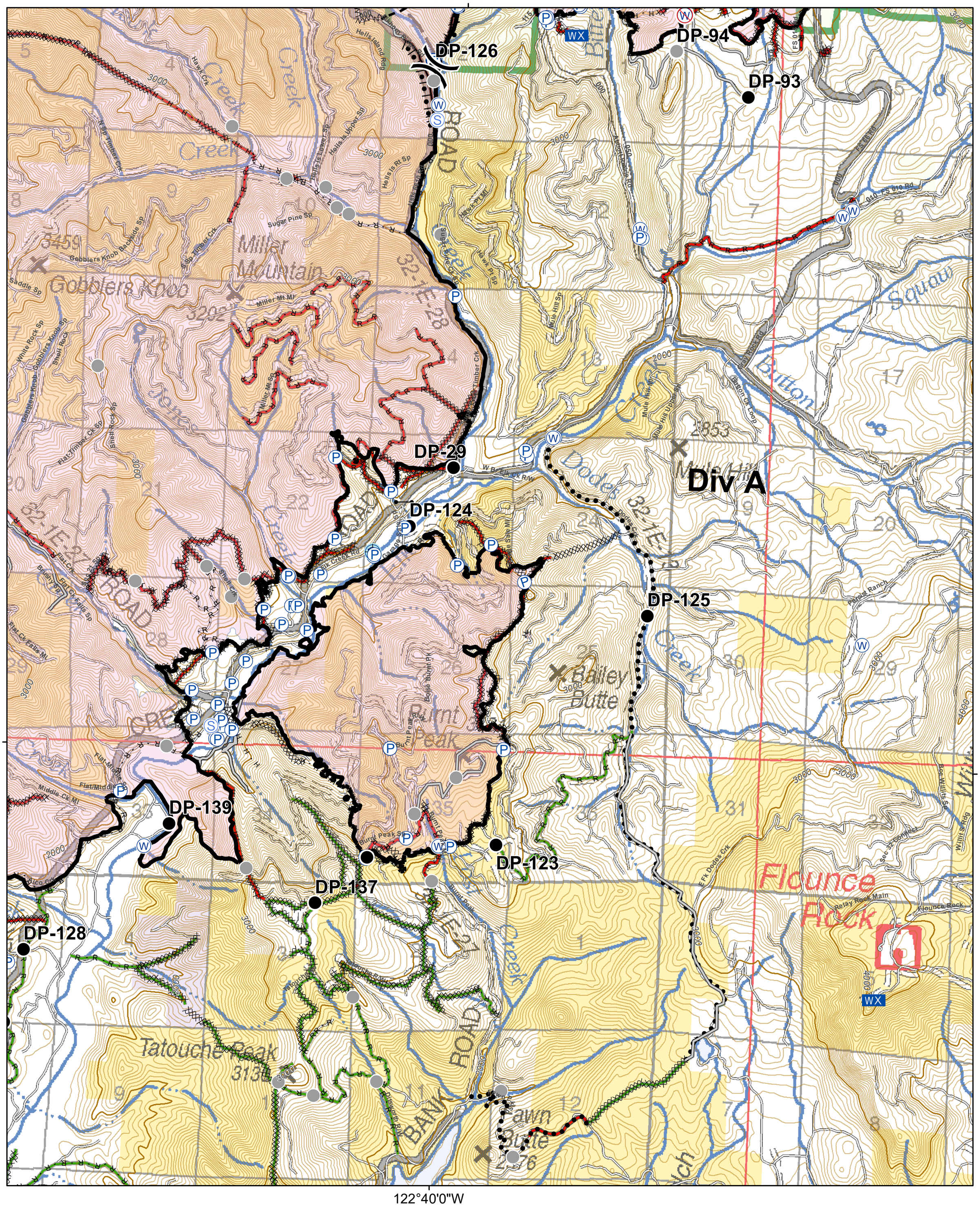

09/03/2018
Day Shift

Map Page: 6 of 7

South Umpqua Complex
OR-UPF-000264
49,675 acres
as of 8/29/18

N
0 0.275 0.55 1.1 Miles

122°45'0"W

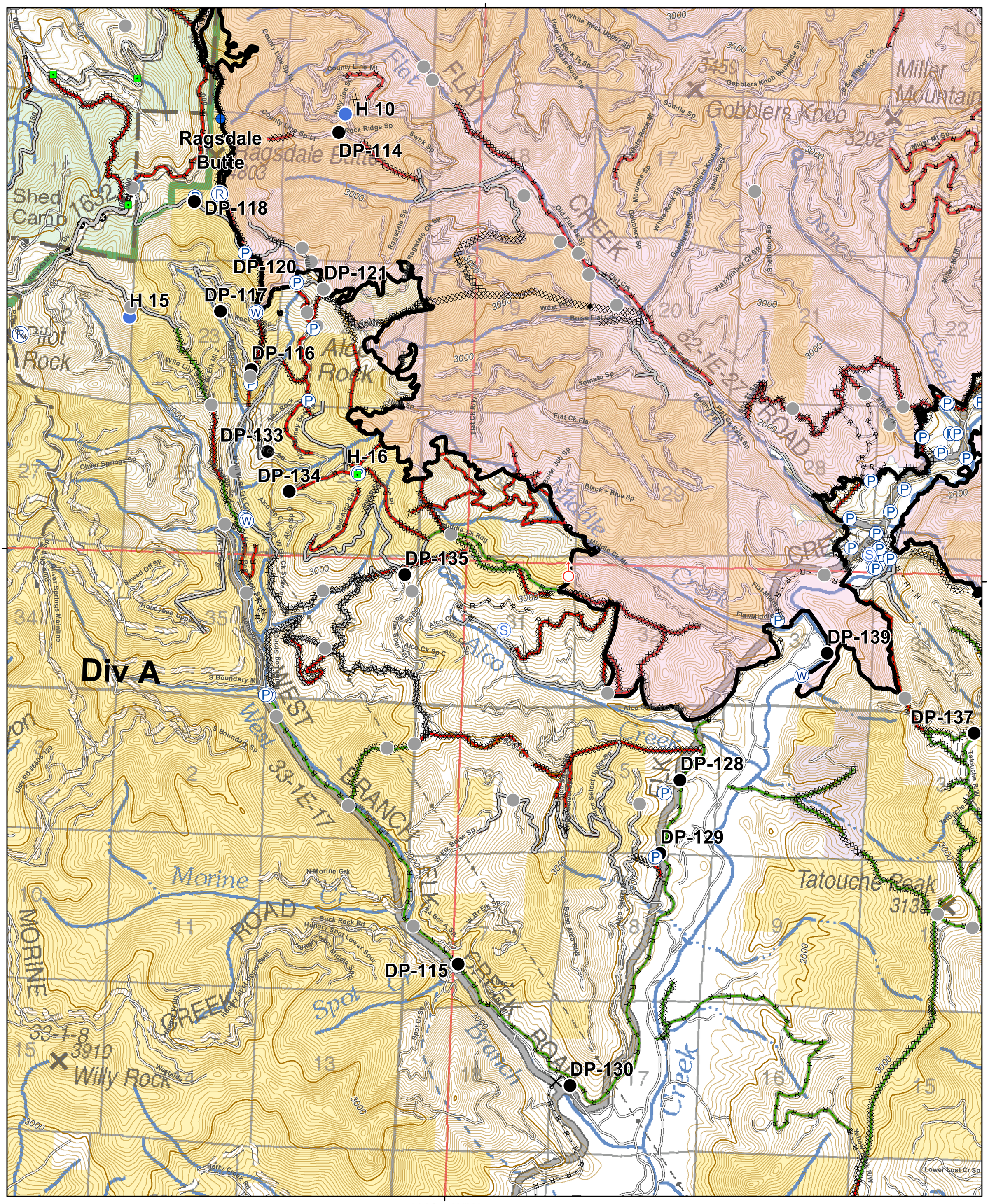

42°45'0"N

122°45'0"W

09/03/2018
Day Shift

Map Page: 7 of 7

South Umpqua Complex
OR-UPF-000264
49,675 acres
as of 8/29/18

N

0 0.275 0.55 1.1 Miles

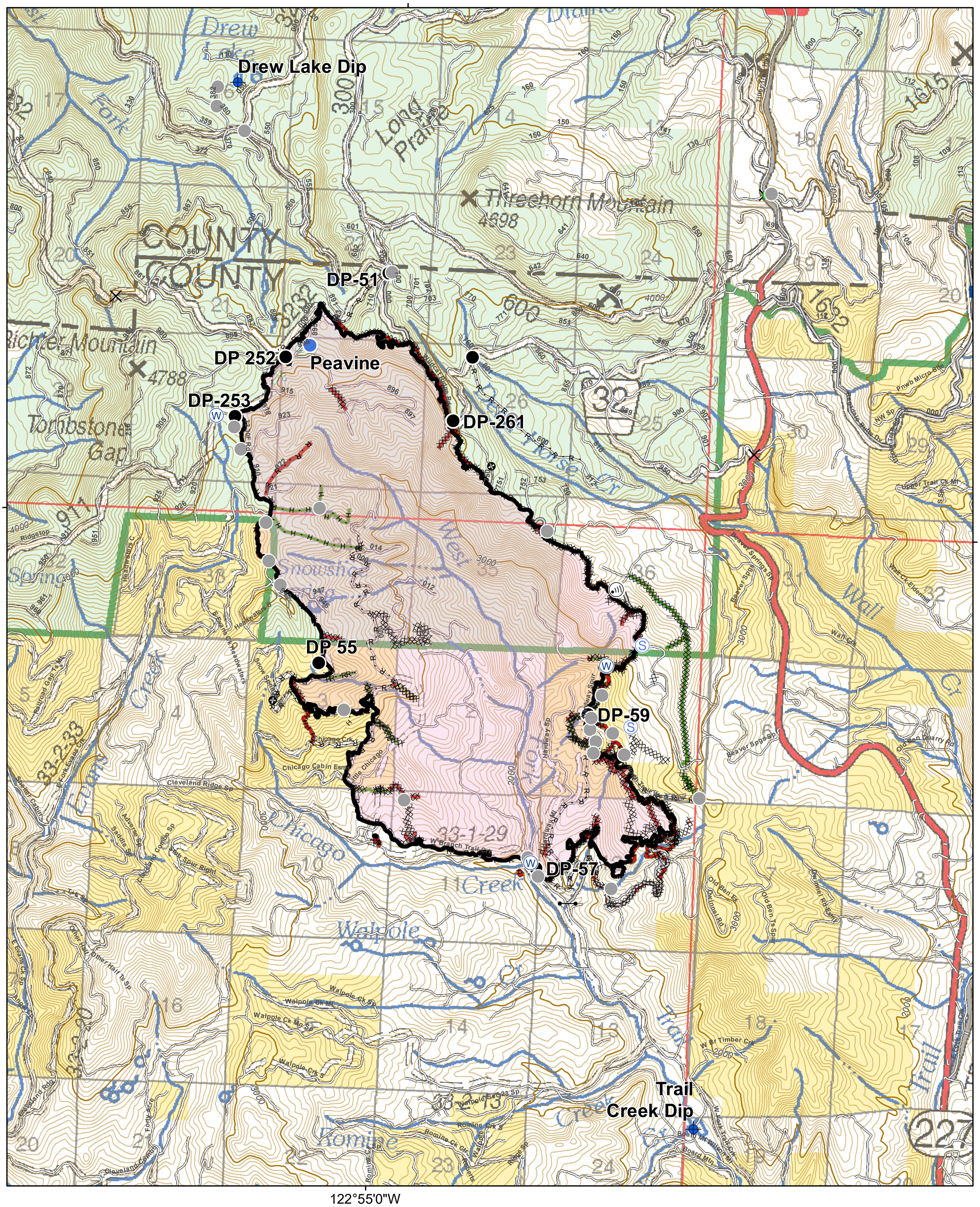

122°55'0"W