Klondike Fire West Zone OR-RSF-000354 IAP Map

10/02/2018

Index Page

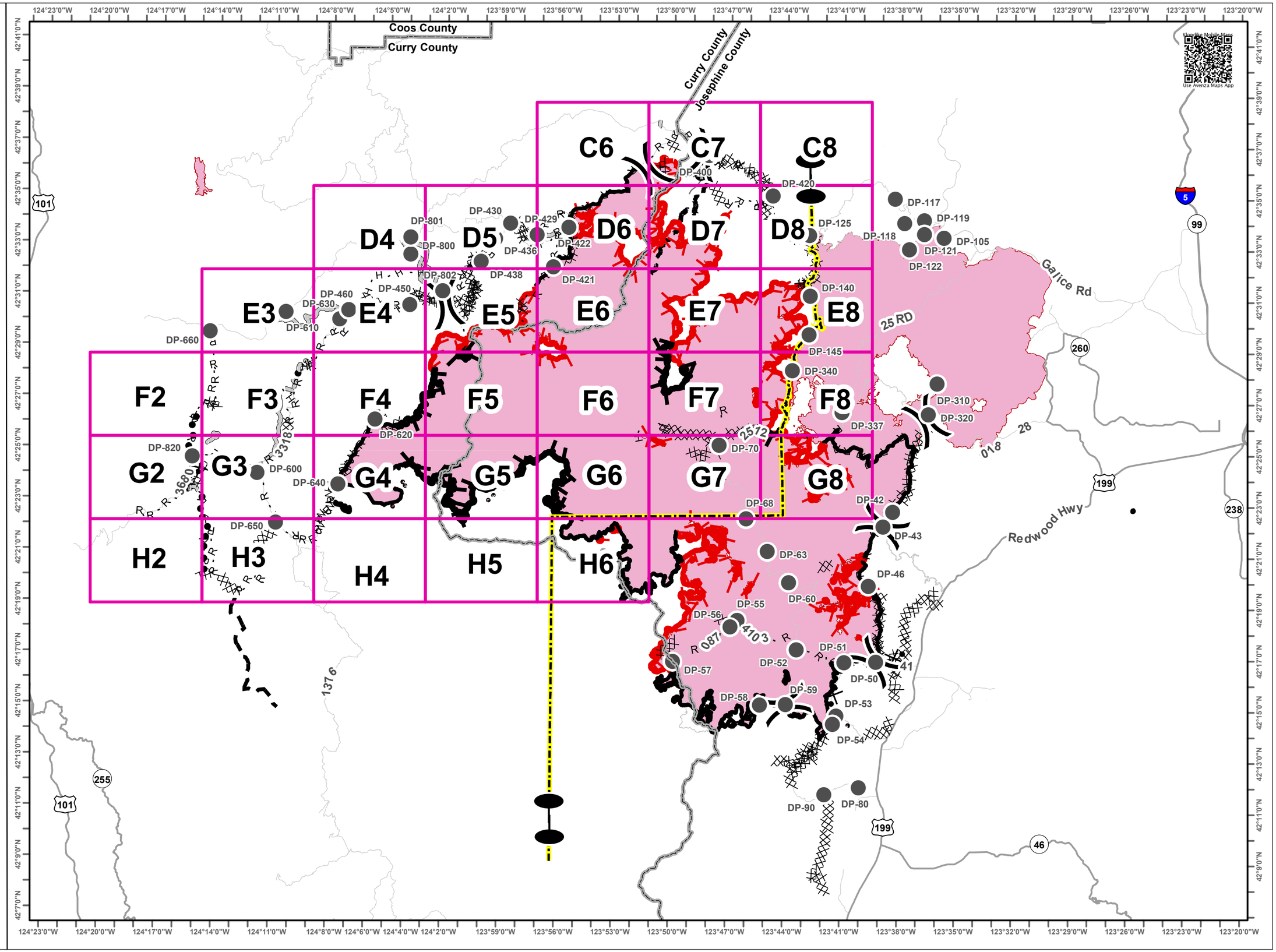

Drop Point

Division Break

Zone Break

Checked by Aviation or Natural Features

Uncontrolled Fire Edge

Completed Line

Completed Dozer Line

H - Completed Hand Line

R - Road as Completed Line

Access or Improved Road

Proposed Dozer Line

Fire Break Planned or Incomplete

Planned Fire Line

Planned Secondary Line

Air Tanker Retardant

Other

Klondike Fire
West Zone
OR-RSF-000354
02 Oct 2018
Map Tile - C6

Division Break

Closure Advisory

Uncontrolled Fire Edge

Completed Line

Completed Dozer Line

R - Road as Completed Line

USFSRoads

Wildfire Daily Fire Perimeter

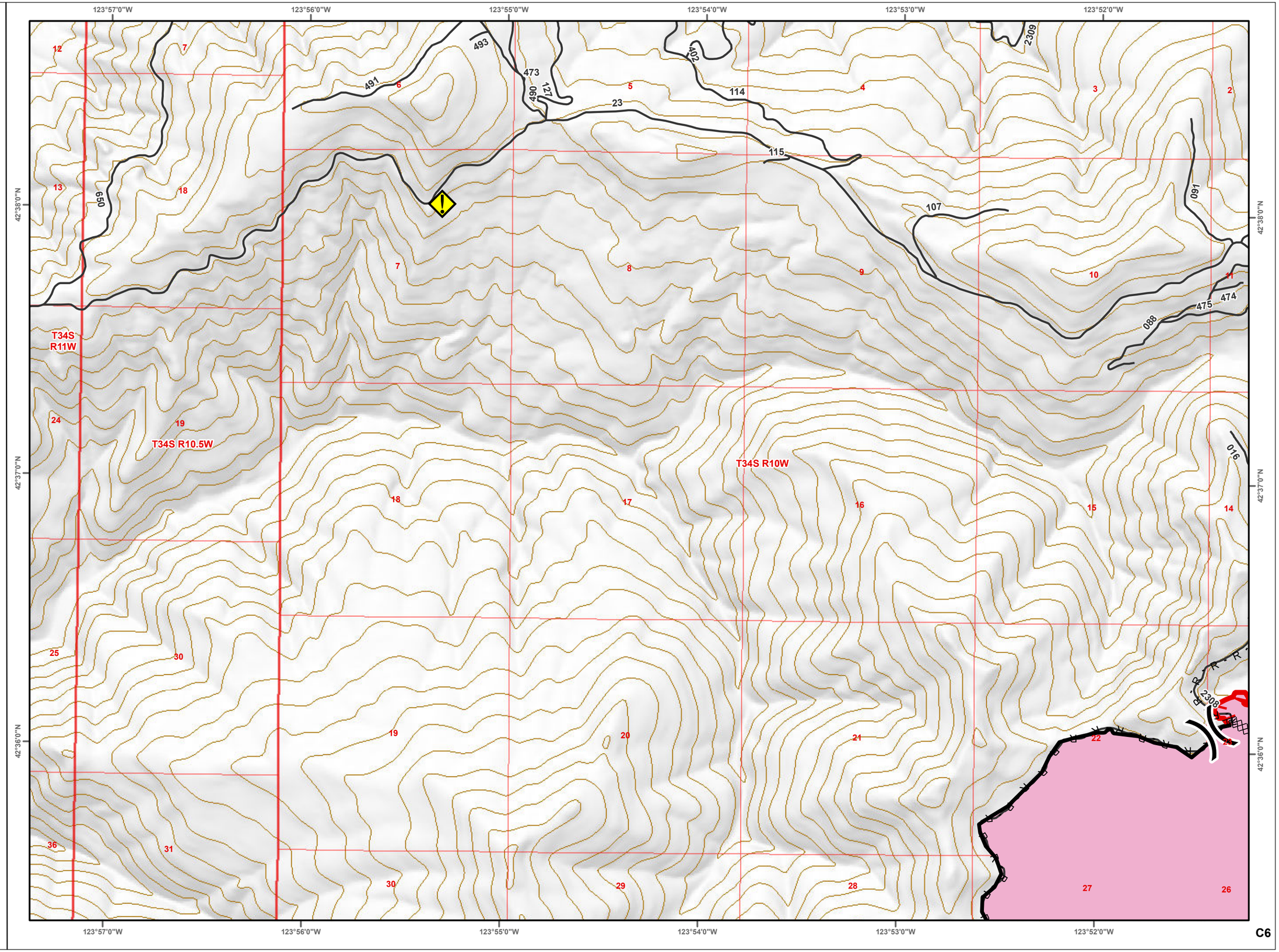

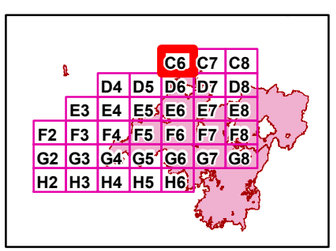

0 ¼ ½ Miles NORTH

C6

Klondike Fire
West Zone
OR-RSF-000354
02 Oct 2018
Map Tile - C7

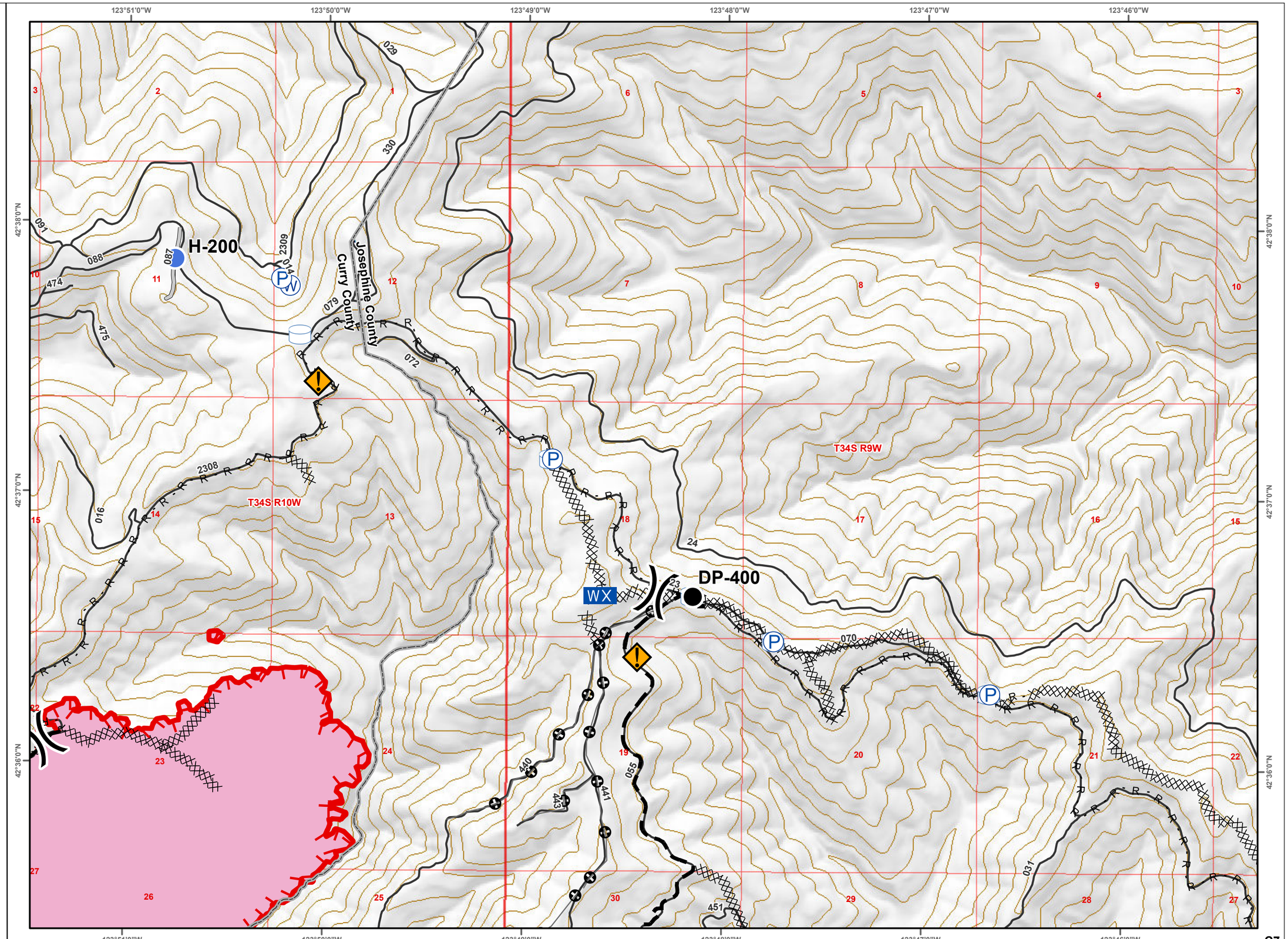

Drop Point

Helispot

Mobile Weather Unit

Pump

Water Source

Water Tank

Value at Risk

Division Break

Closure

Uncontrolled Fire Edge

Completed Line

Completed Dozer Line

H - Completed Hand Line

R - Road as Completed Line

Access or Improved Road

Planned Fire Line

Other

USFSRoads

Wildfire Daily Fire Perimeter

Structures

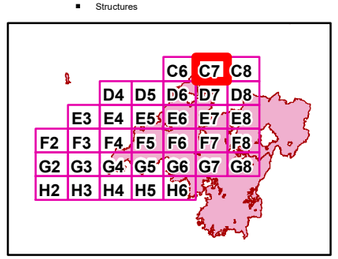

0 ¼ ½ Miles NORTH

Klondike Fire
West Zone
OR-RSF-000354
02 Oct 2018
Map Tile - C8

Water Tank

Zone Break

ZoneBreakLine

Completed Dozer Line

R - Road as Completed Line

USFSRoads

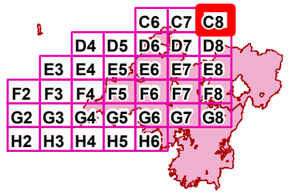

0 ¼ ½ Miles NORTH

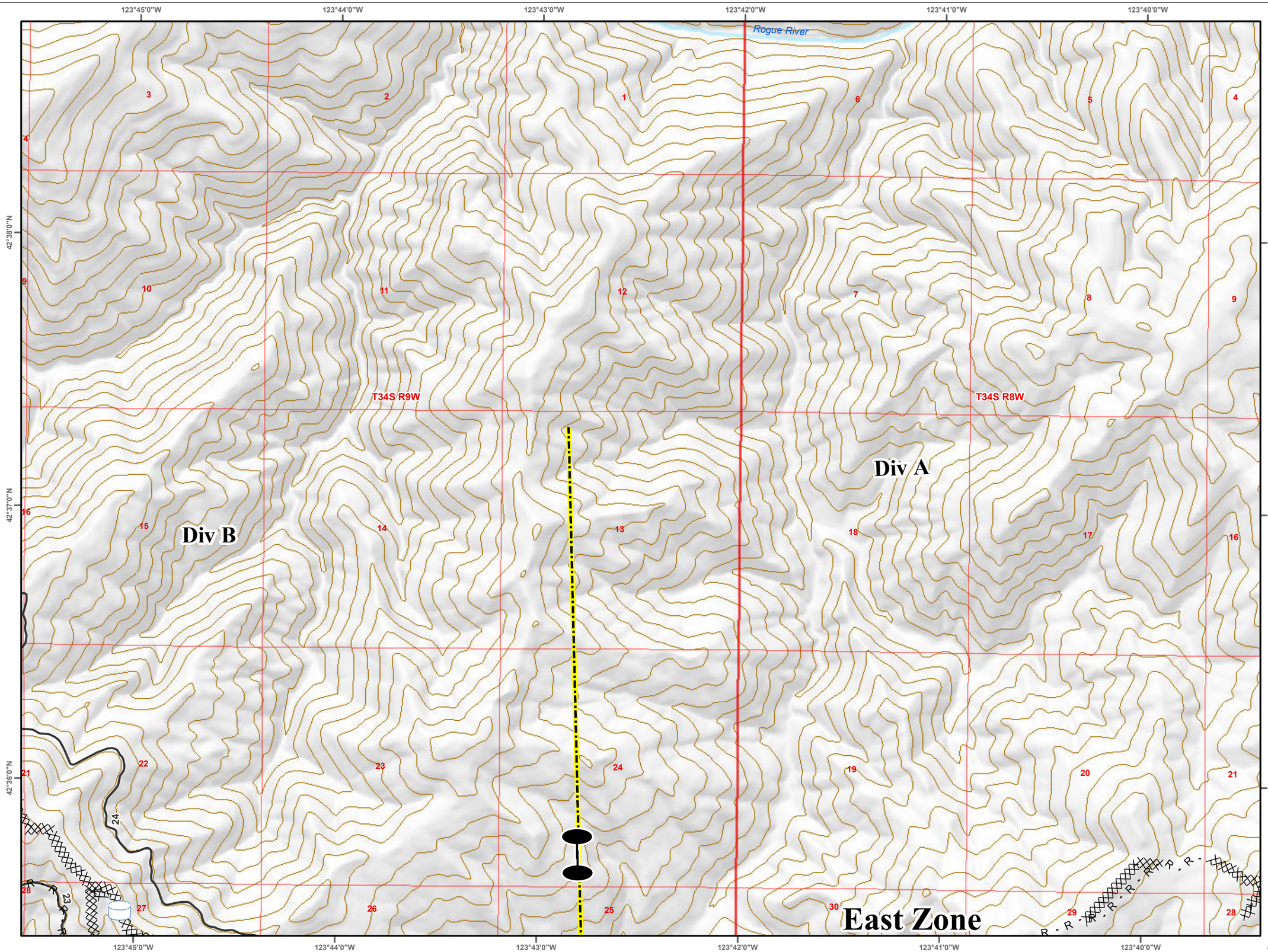

C8

Klondike Fire
West Zone
OR-RSF-000354
02 Oct 2018
Map Tile - D4

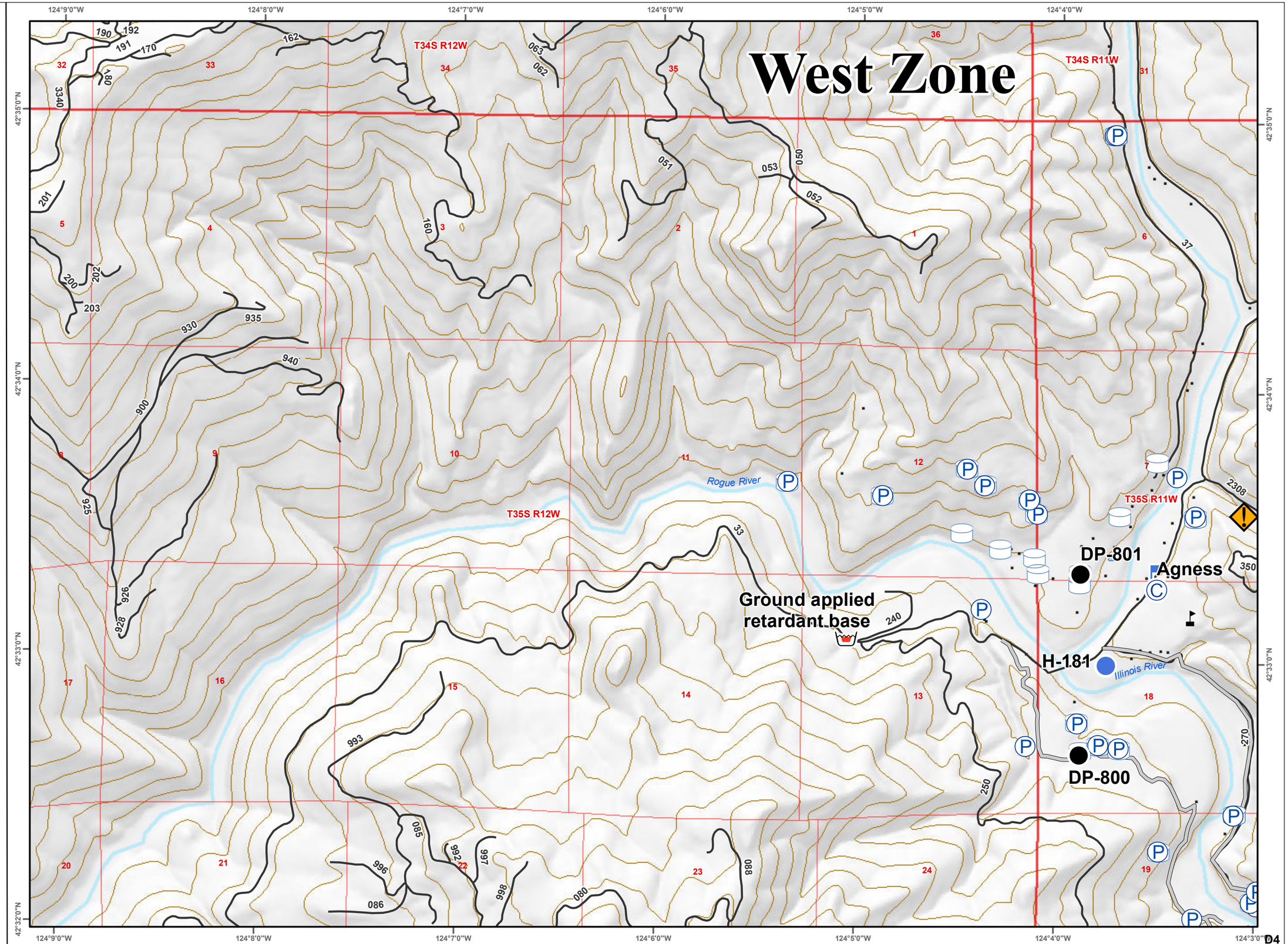

Camp

Drop Point

Helispot

Lookout

Pump

Retardant/Mud Pit

Safety Zone

Water Tank

Value at Risk

Closure

Access or Improved Road

USFSRoads

Structures

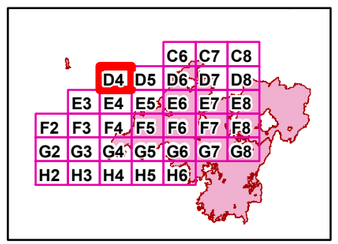

0 ¼ ½ Miles NORTH

D4

Klondike Fire
West Zone
OR-RSF-000354
02 Oct 2018
Map Tile - D5

Drop Point
Pump
Safety Zone
Water Tank
Closure
Completed Dozer Line
H - Completed Hand Line
R - Road as Completed Line
Access or Improved Road
USFSRoads
Structures

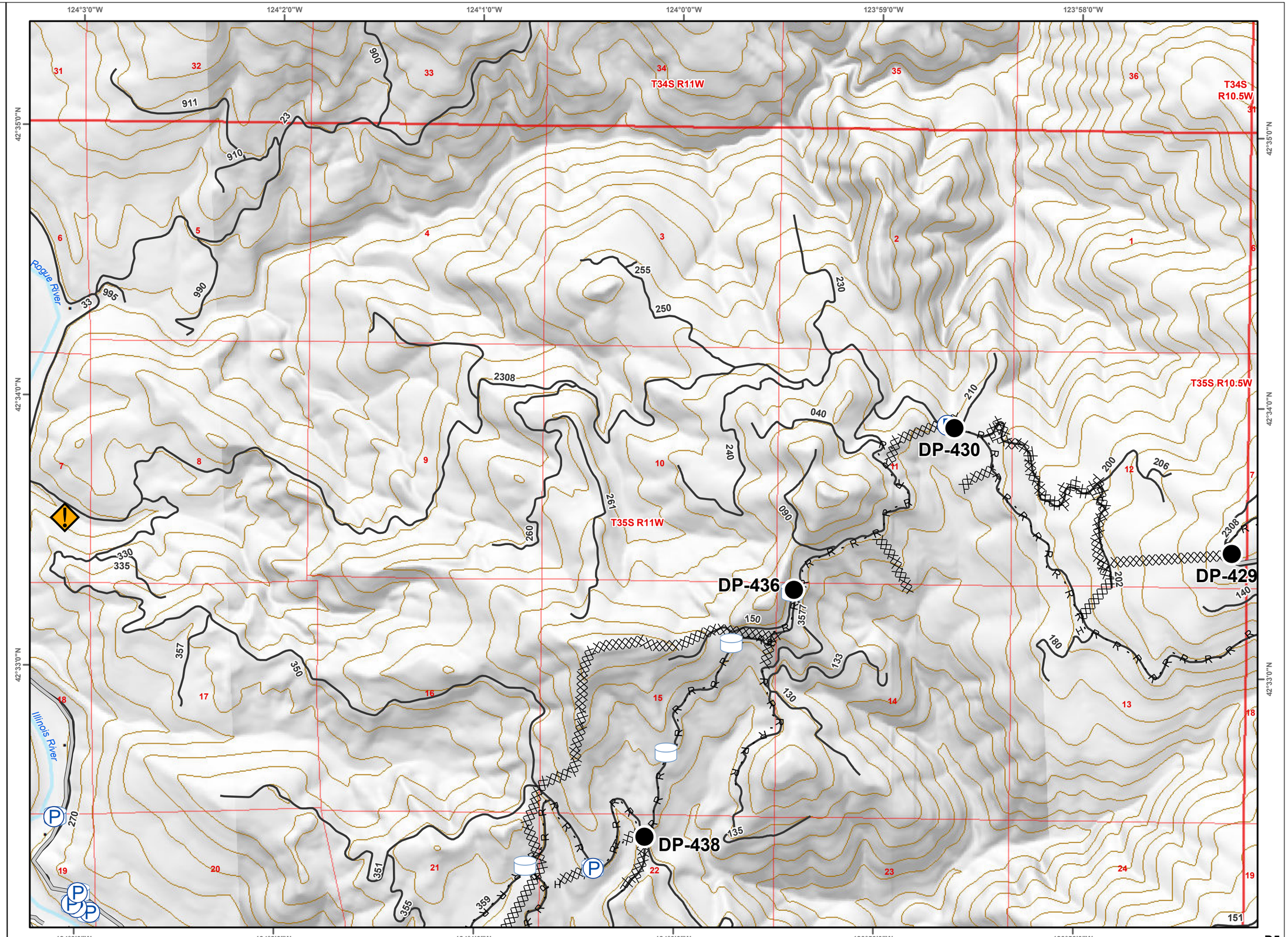

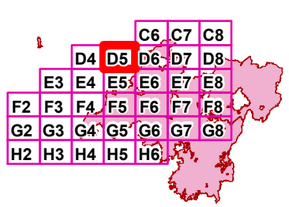

0 ¼ ½ Miles NORTH

Klondike Fire
West Zone
OR-RSF-000354
02 Oct 2018
Map Tile - D6

Drop Point
Helispot
Repeater
Restricted Water Source
Uncontrolled Fire Edge
Completed Line
Completed Dozer Line
H - Completed Hand Line
R - Road as Completed Line
Access or Improved Road
USFSRoads
Wildfire Daily Fire Perimeter

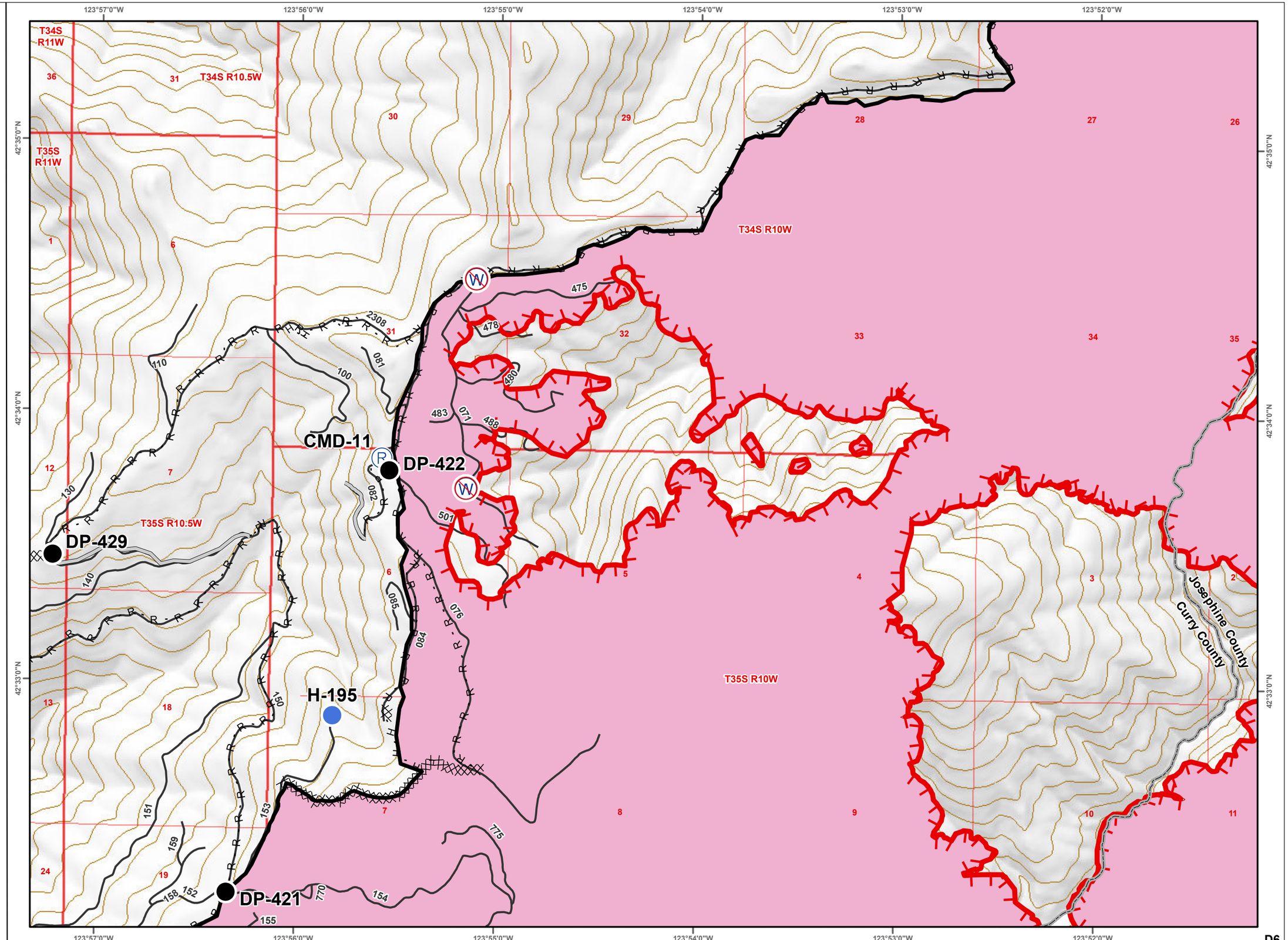

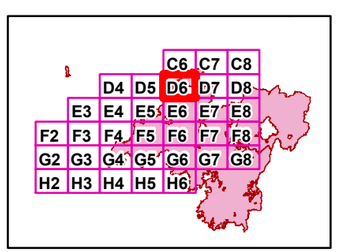

0 ¼ ½ Miles NORTH

Klondike Fire
West Zone
OR-RSF-000354
02 Oct 2018
Map Tile - D7

WX Mobile Weather Unit

Uncontrolled Fire Edge

Completed Dozer Line

H - Completed Hand Line

R - Road as Completed Line

Planned Fire Line

Other

USFSRoads

Wildfire Daily Fire Perimeter

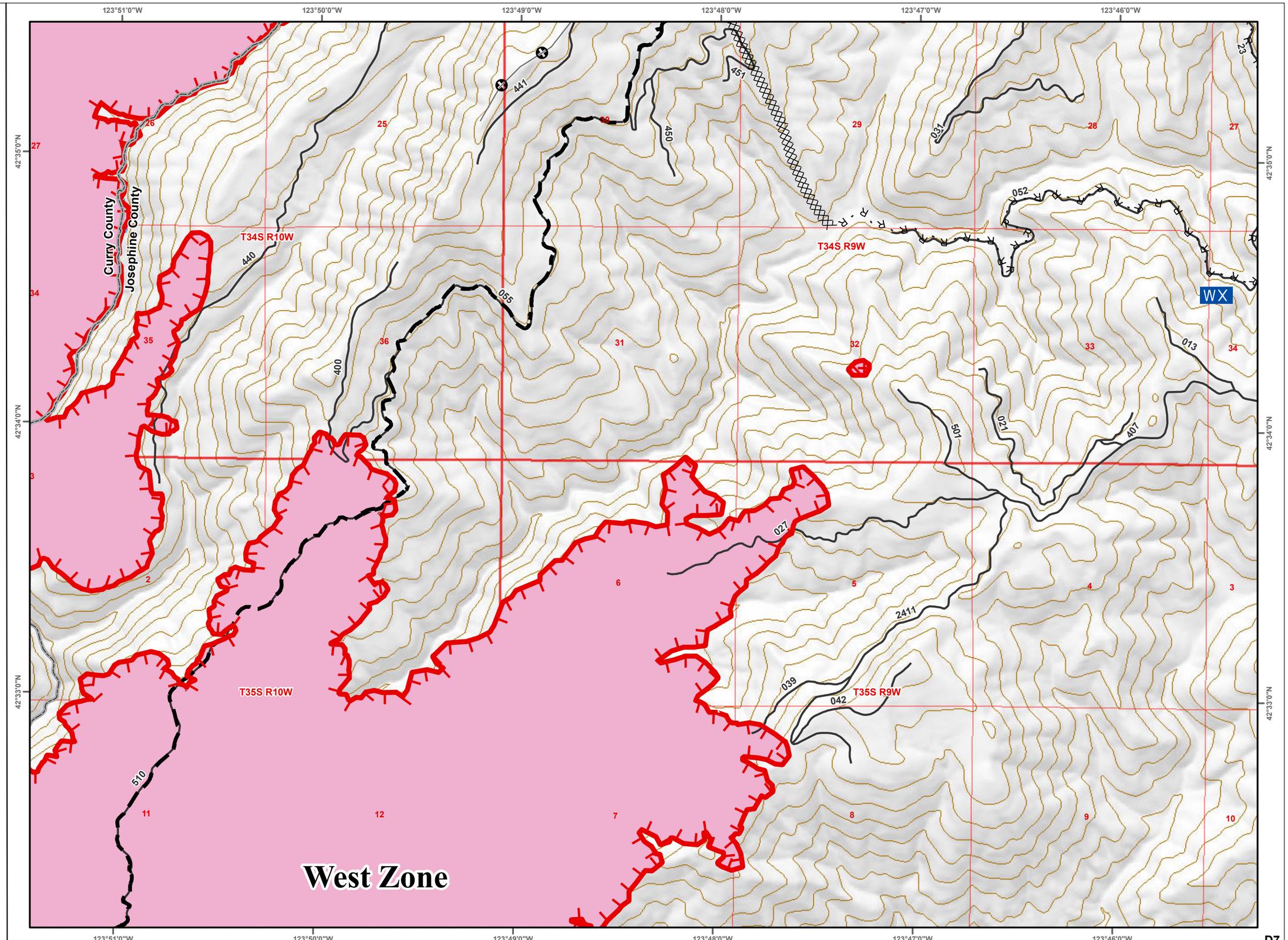

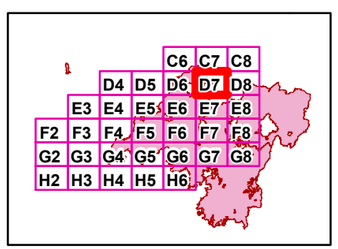

0 ¼ ½ Miles NORTH

D7

Klondike Fire
West Zone
OR-RSF-000354
02 Oct 2018
Map Tile - D8

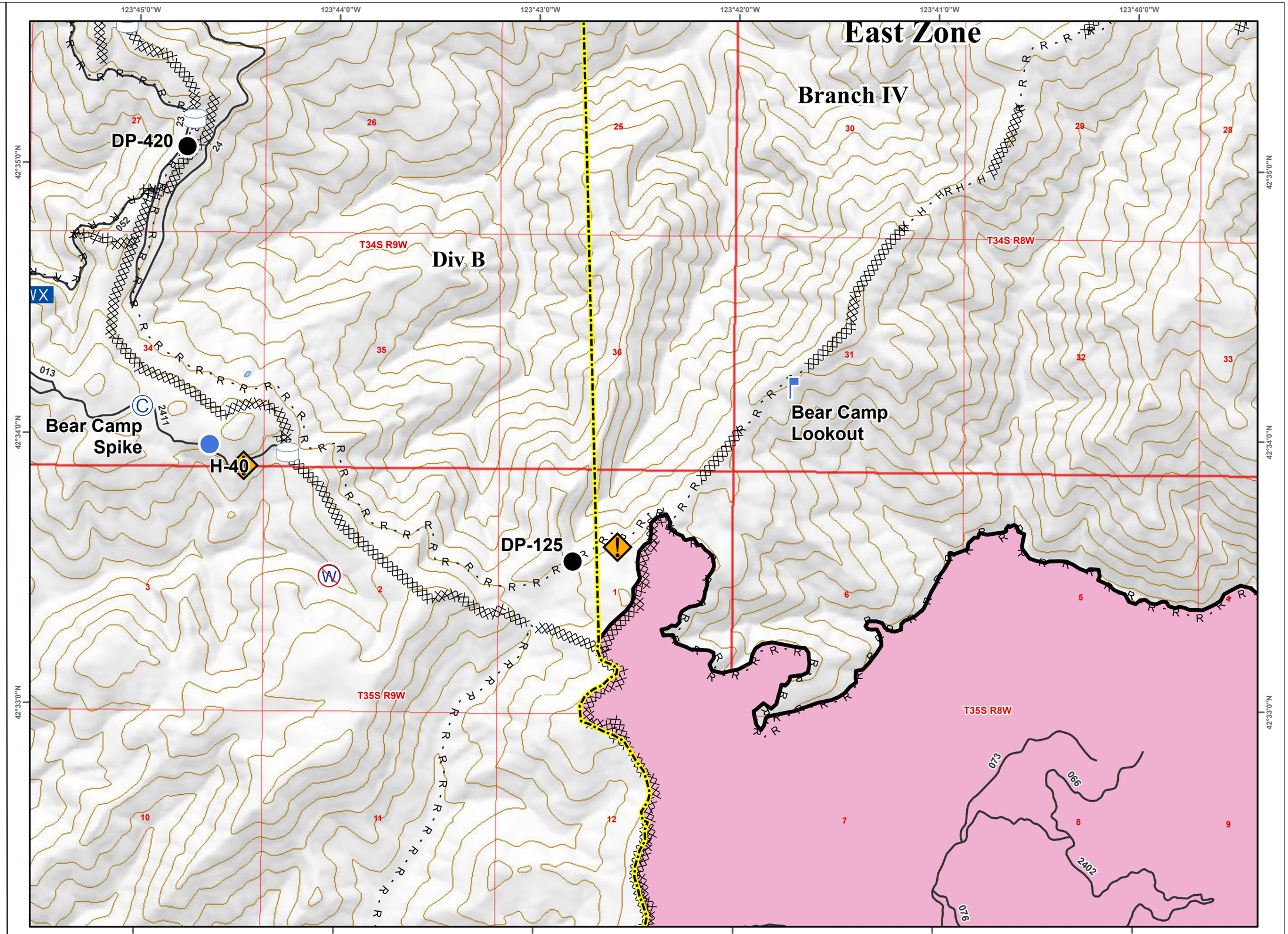

- Camp
- Drop Point
- Helispot
- Lookout
- Mobile Weather Unit
- Water Tank
- Restricted Water Source
- Closure
- ZoneBreakLine
- Completed Line
- Completed Dozer Line
- H - Completed Hand Line
- R - Road as Completed Line
- USFSRoads
- Wildfire Daily Fire Perimeter

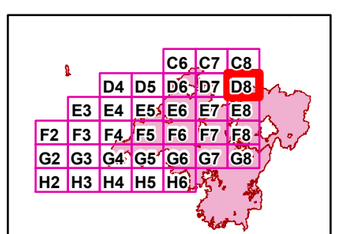

0 ¼ ½ Miles NORTH

D8

Klondike Fire
West Zone
OR-RSF-000354
02 Oct 2018
Map Tile - E3

Drop Point
Value at Risk
Closure

R - Road as Completed Line
Access or Improved Road
USFSRoads
Structures

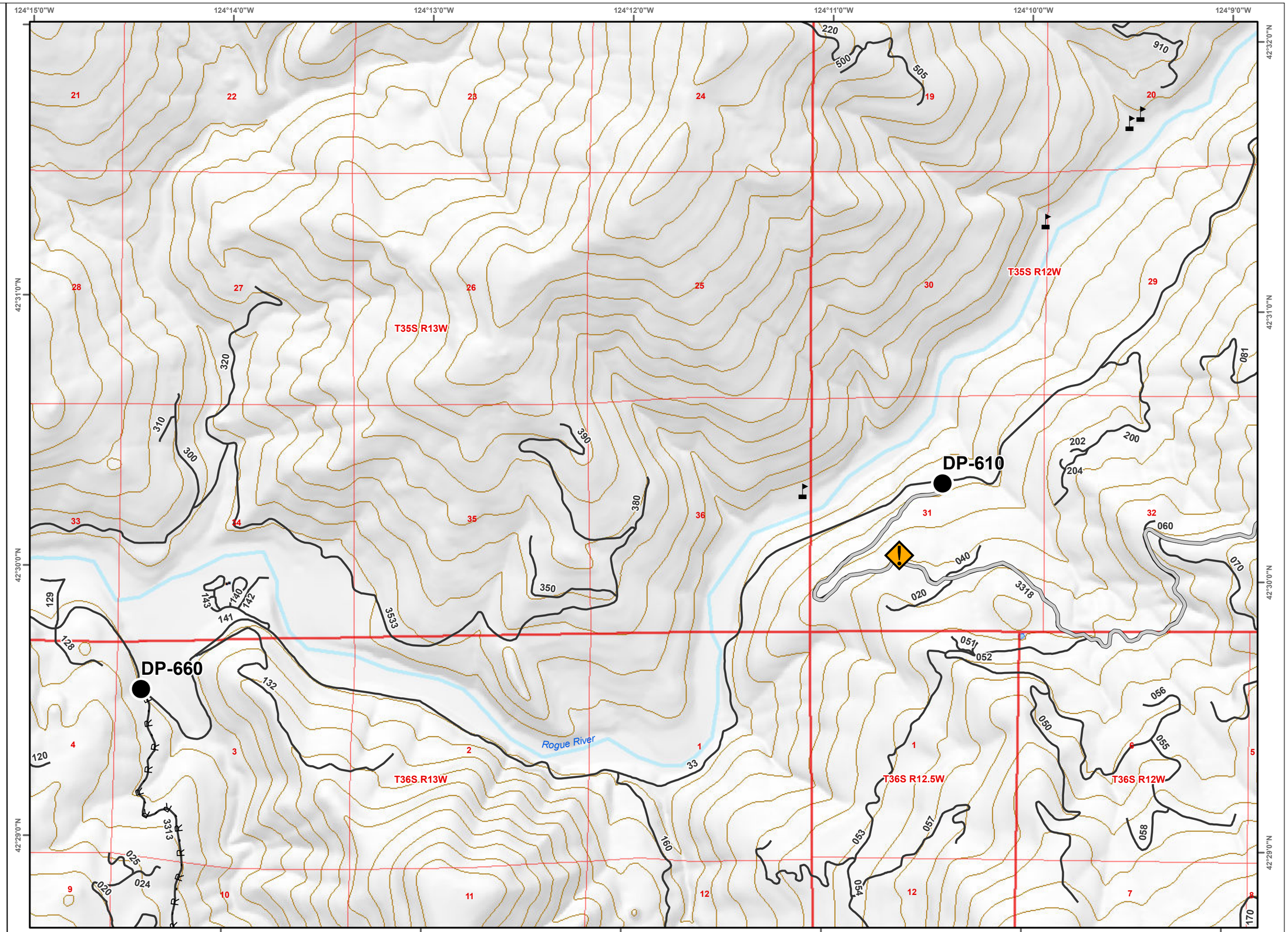

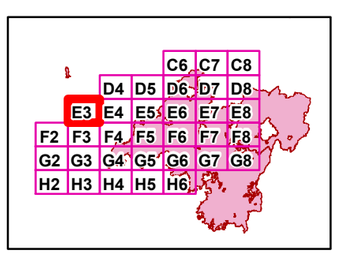

0 ¼ ½ Miles NORTH

E3

Klondike Fire
West Zone
OR-RSF-000354
02 Oct 2018
Map Tile - E4

Drop Point
Helispot
Pump
Safety Zone
Water Tank
Completed Dozer Line
H - Completed Hand Line
R - Road as Completed Line
Access or Improved Road
Air Tanker Retardant
USFSRoads
Structures

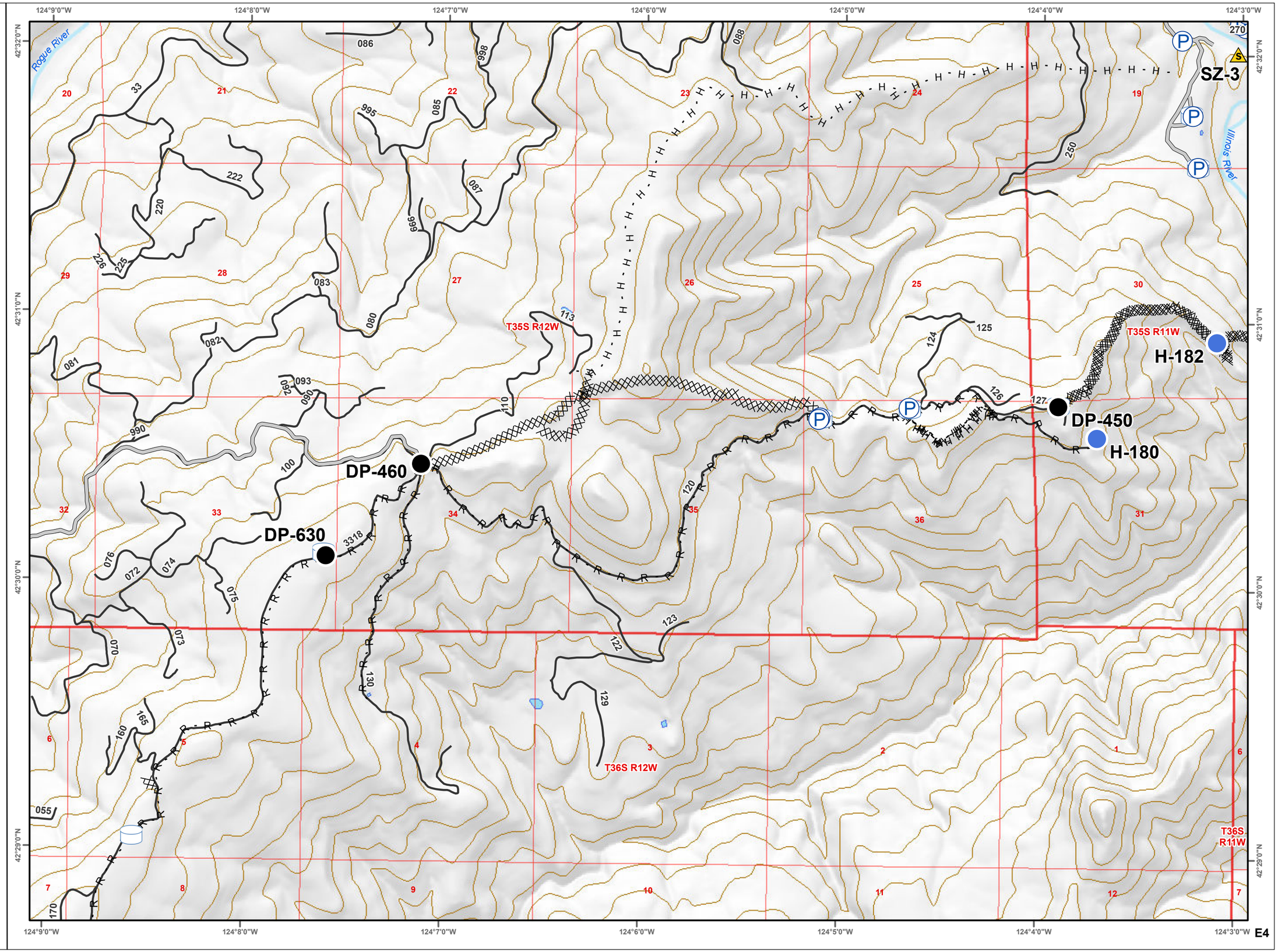

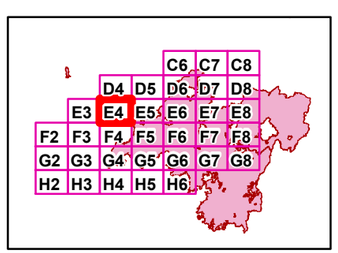

0 ¼ ½ Miles NORTH

Klondike Fire
West Zone
OR-RSF-000354
02 Oct 2018
Map Tile - E5

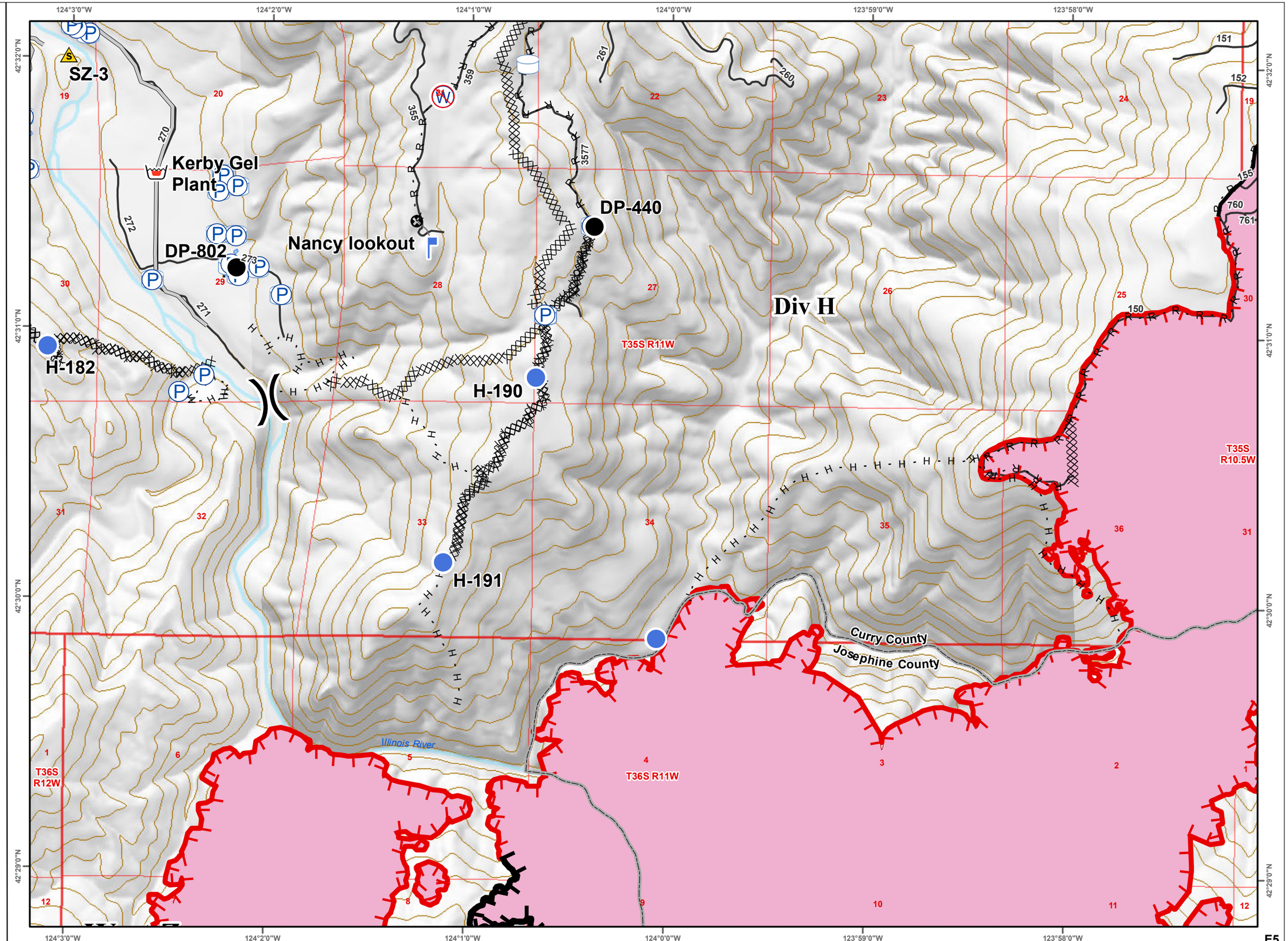

Drop Point

Helispot

Lookout

Pump

Retardant/Mud Pit

Safety Zone

Water Tank

Restricted Water Source

Division Break

Checked by Aviation or Natural Features

Uncontrolled Fire Edge

Completed Line

Completed Dozer Line

H - Completed Hand Line

R - Road as Completed Line

Access or Improved Road

Air Tanker Retardant

Other

USFSRoads

Wildfire Daily Fire Perimeter

Structures

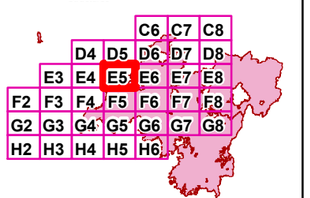

0 ¼ ½ Miles NORTH

Klondike Fire
West Zone
OR-RSF-000354
02 Oct 2018
Map Tile - E6

Drop Point

WX Mobile Weather Unit

Uncontrolled Fire Edge

Completed Line

R - Road as Completed Line

Planned Fire Line

USFSRoads

Wildfire Daily Fire Perimeter

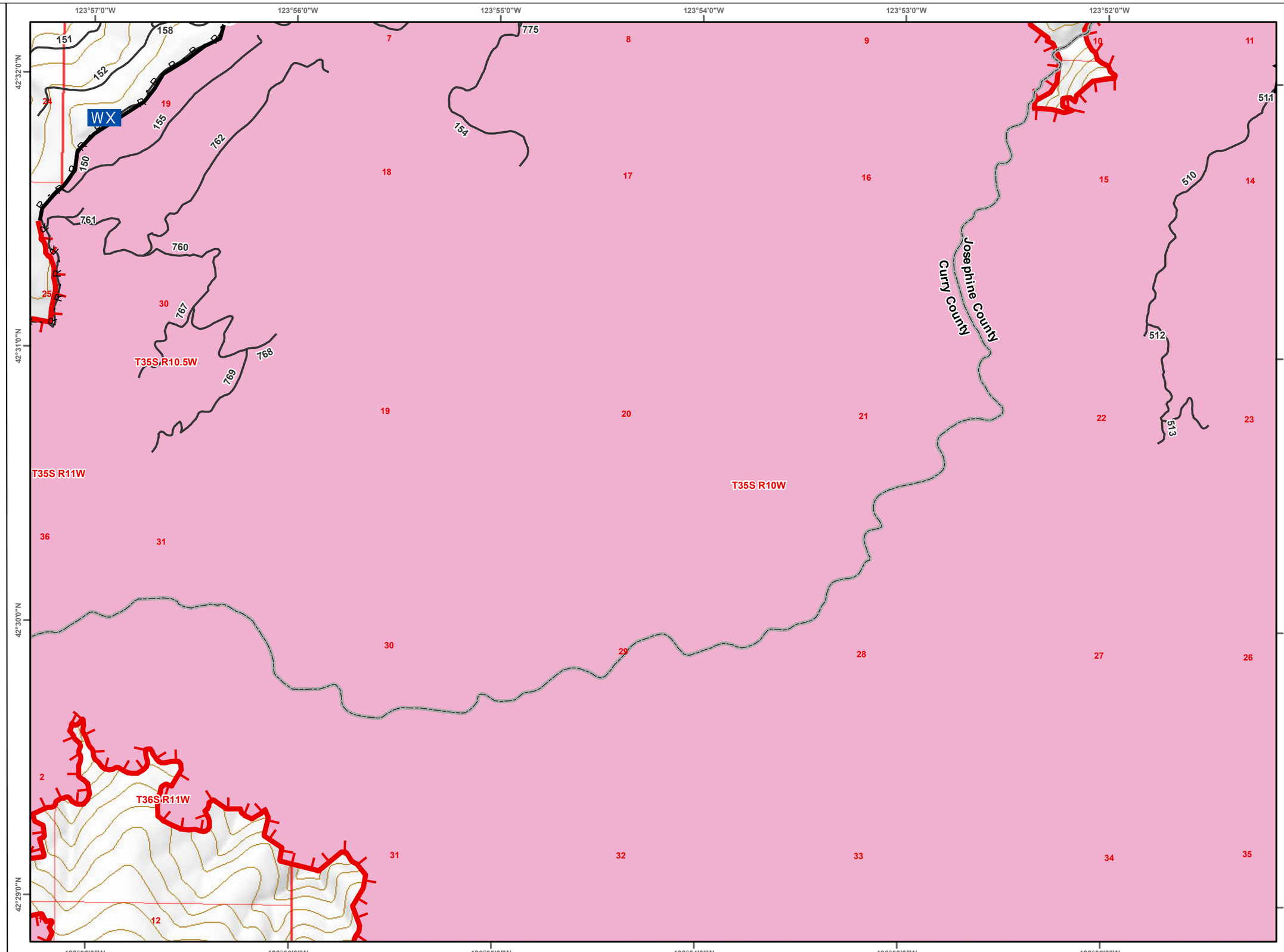

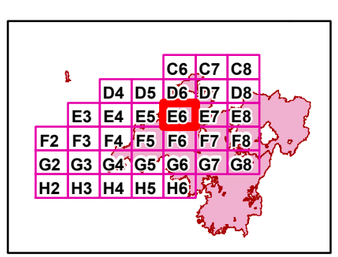

0 ¼ ½ Miles NORTH

E6

Klondike Fire
West Zone
OR-RSF-000354
02 Oct 2018
Map Tile - E7

Helispot

Checked by Aviation or Natural Features

Uncontrolled Fire Edge

Completed Line

R - Road as Completed Line

Planned Fire Line

USFSRoads

Wildfire Daily Fire Perimeter

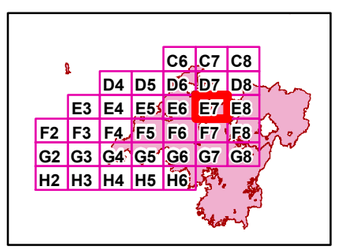

0 ¼ ½ Miles NORTH

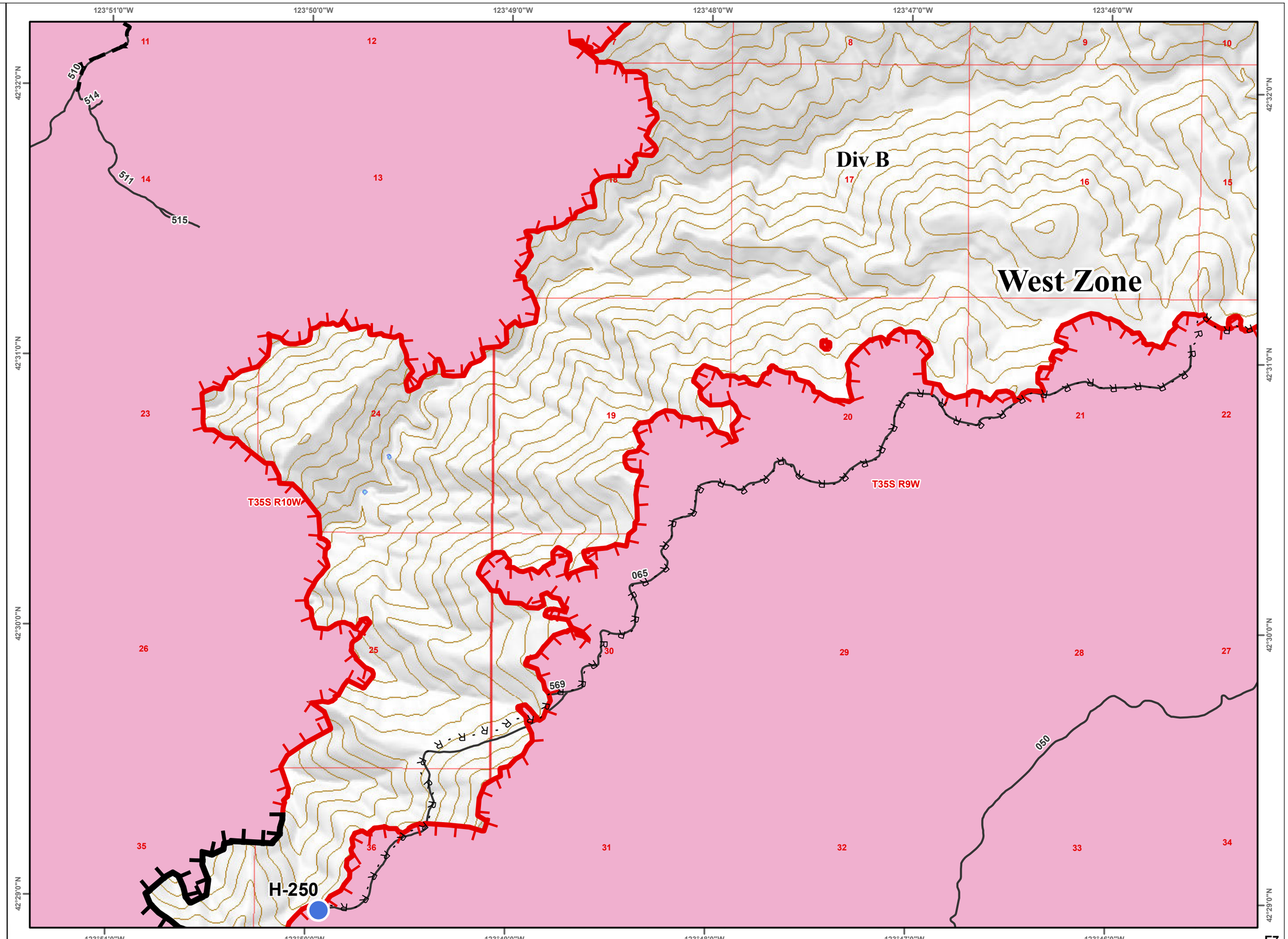

E7

Klondike Fire
West Zone
OR-RSF-000354
02 Oct 2018
Map Tile - E8

Drop Point
Helispot
Landmark
Repeater
Restricted Water Source
ZoneBreakLine
Uncontrolled Fire Edge
Completed Line
Completed Dozer Line
H - Completed Hand Line
R - Road as Completed Line
USFSRoads
Wildfire Daily Fire Perimeter

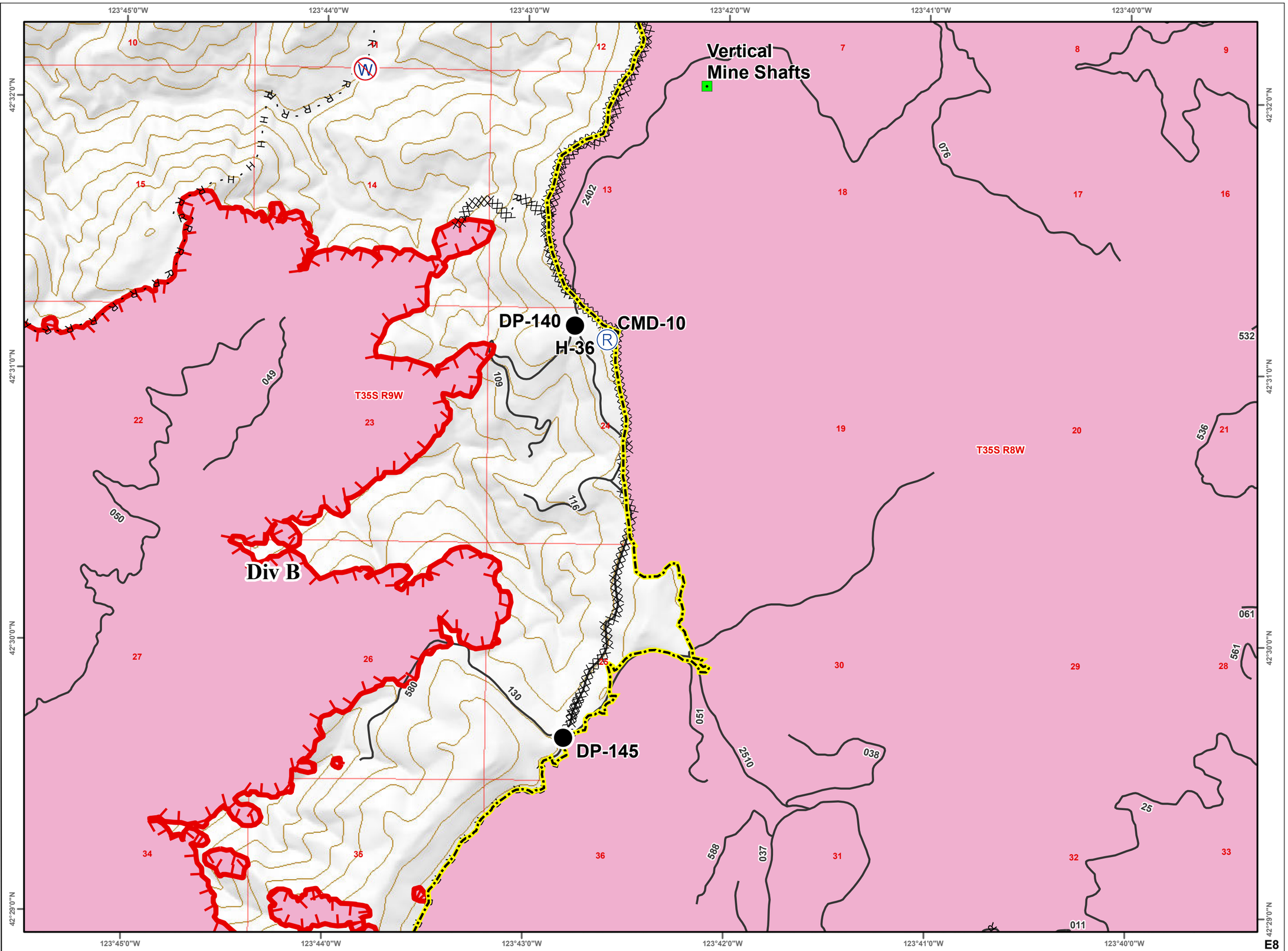

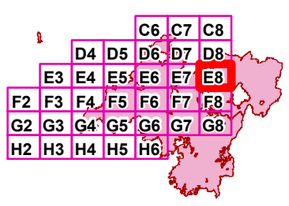

0 ¼ ½ Miles NORTH

E8

Klondike Fire
West Zone
OR-RSF-000354
02 Oct 2018
Map Tile - F2

R - Road as Completed Line

Planned Secondary Line

USFSRoads

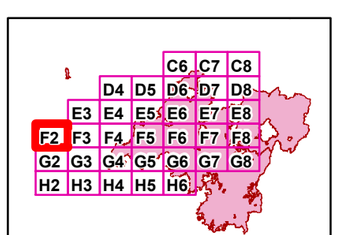

0 ¼ ½ Miles NORTH

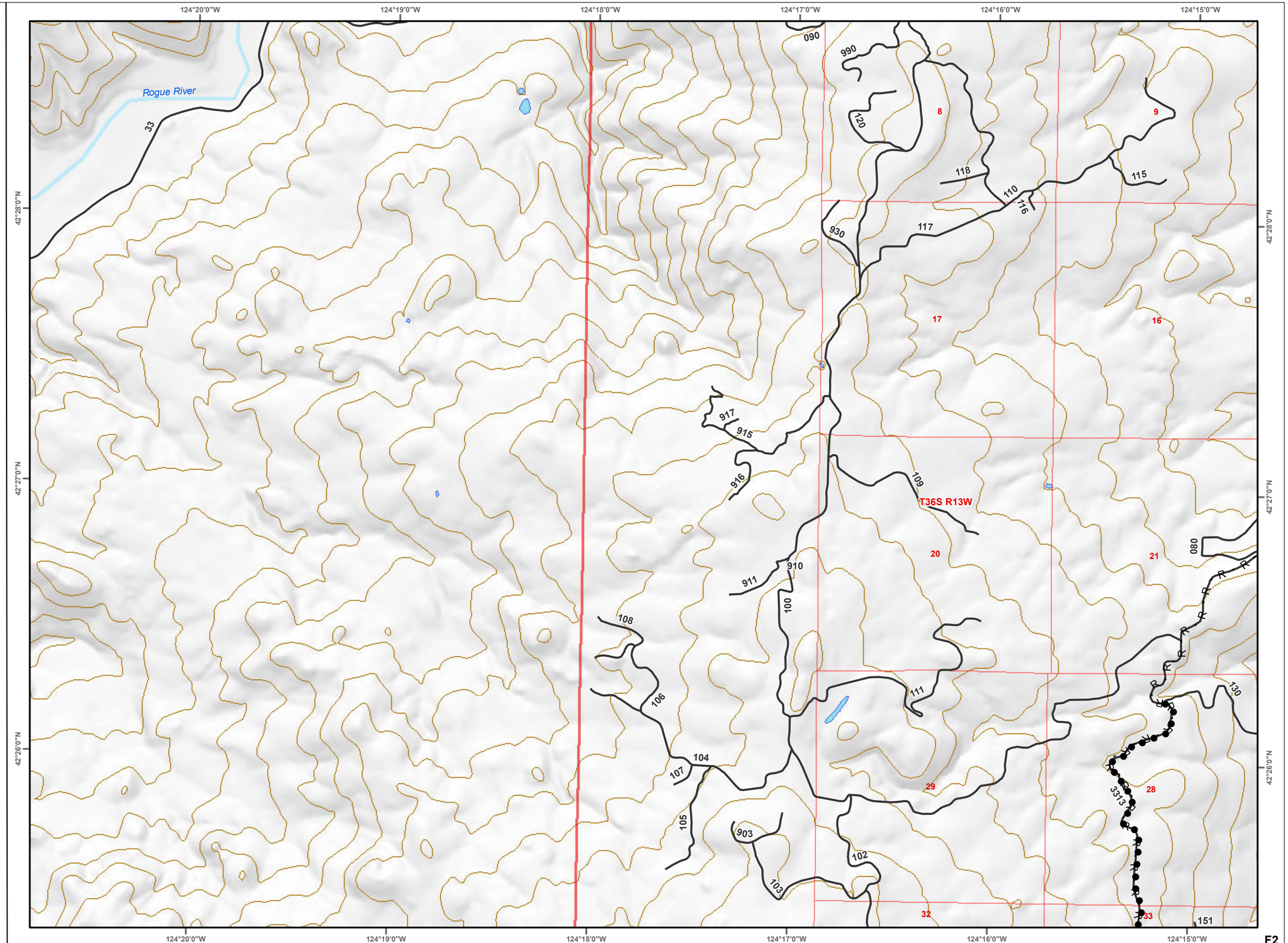

F2

Klondike Fire
West Zone
OR-RSF-000354
02 Oct 2018
Map Tile - F3

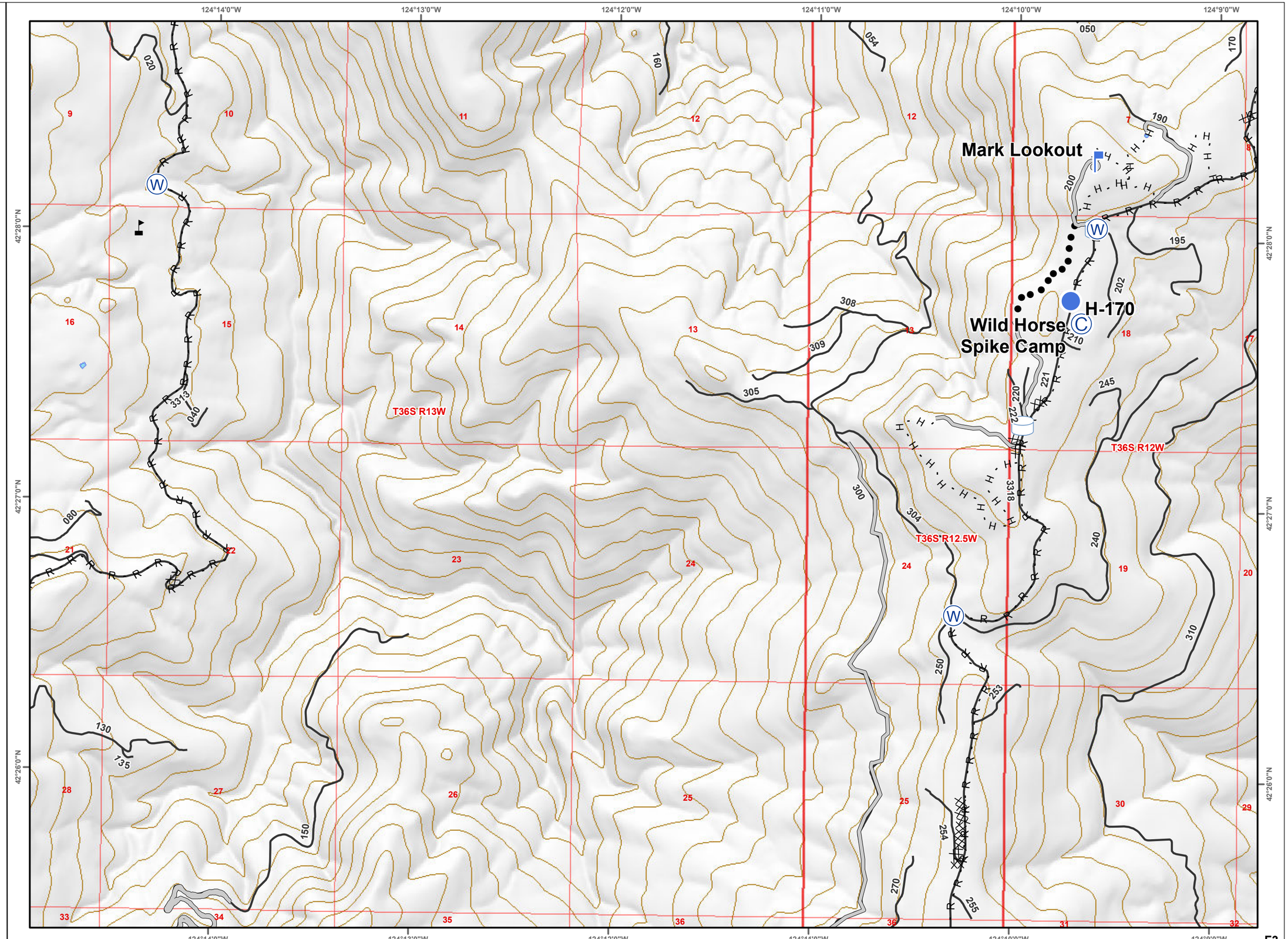

Camp

Helispot

Lookout

Water Source

Water Tank

Value at Risk

Completed Dozer Line

H - Completed Hand Line

R - Road as Completed Line

Access or Improved Road

Planned Secondary Line

USFSRoads

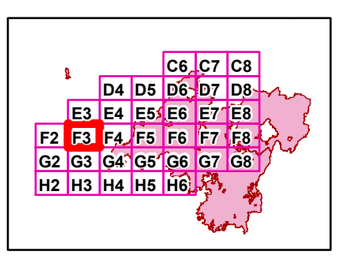

0 ¼ ½ Miles NORTH

Klondike Fire
West Zone
OR-RSF-000354
02 Oct 2018
Map Tile - F4

Drop Point

Checked by Aviation or Natural Features

Completed Line

Completed Dozer Line

H - Completed Hand Line

R - Road as Completed Line

Air Tanker Retardant

USFSRoads

Wildfire Daily Fire Perimeter

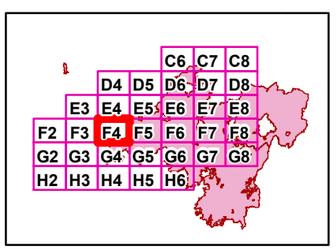

0 ¼ ½ Miles NORTH

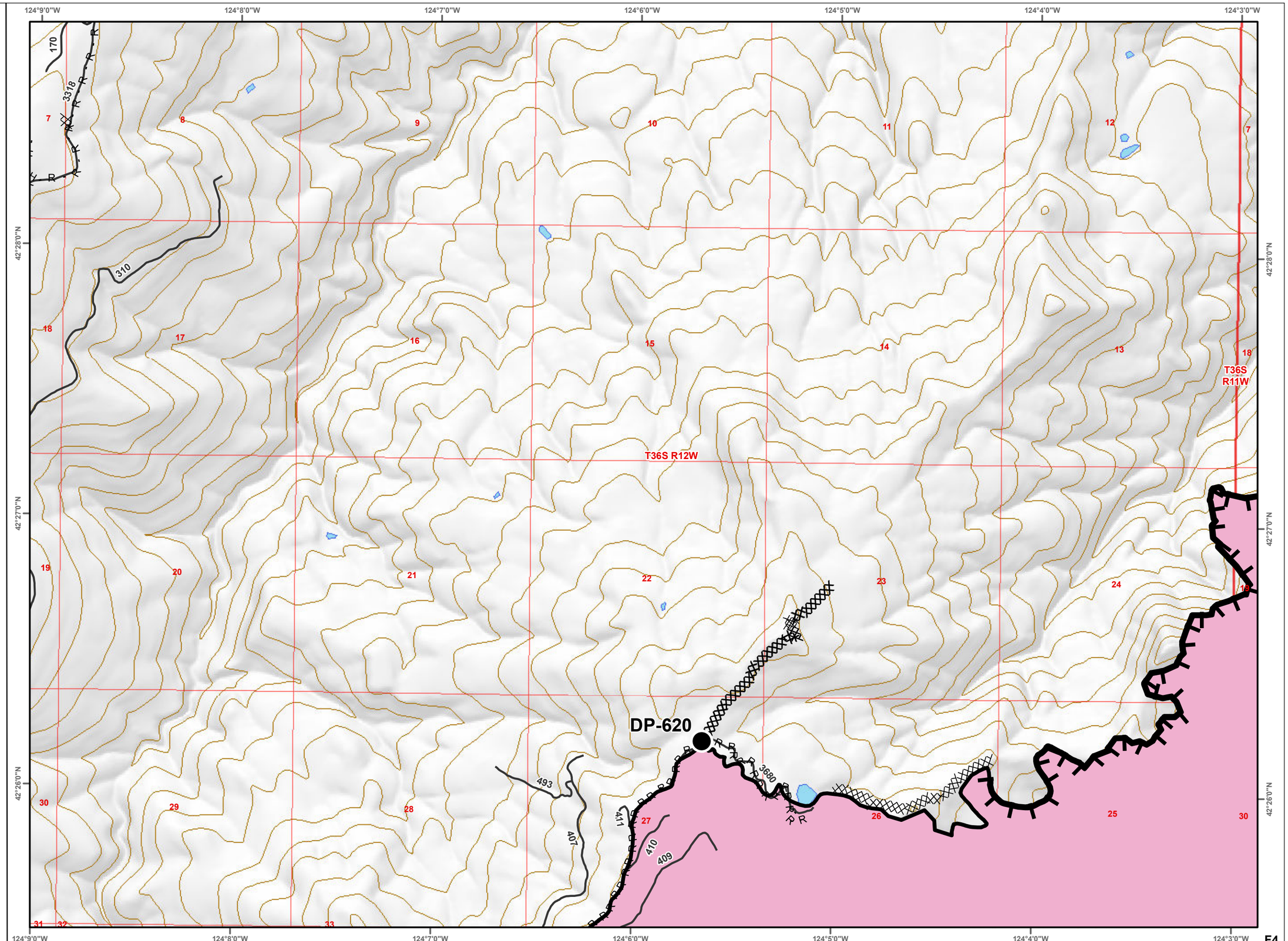

Klondike Fire
West Zone
OR-RSF-000354
02 Oct 2018
Map Tile - F5

Checked by Aviation or Natural Features
Uncontrolled Fire Edge
Completed Line
Wildfire Daily Fire Perimeter

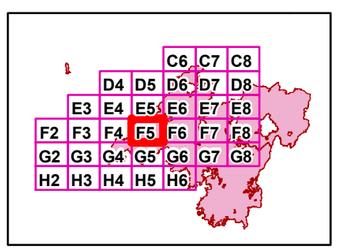

0 ¼ ½ Miles NORTH

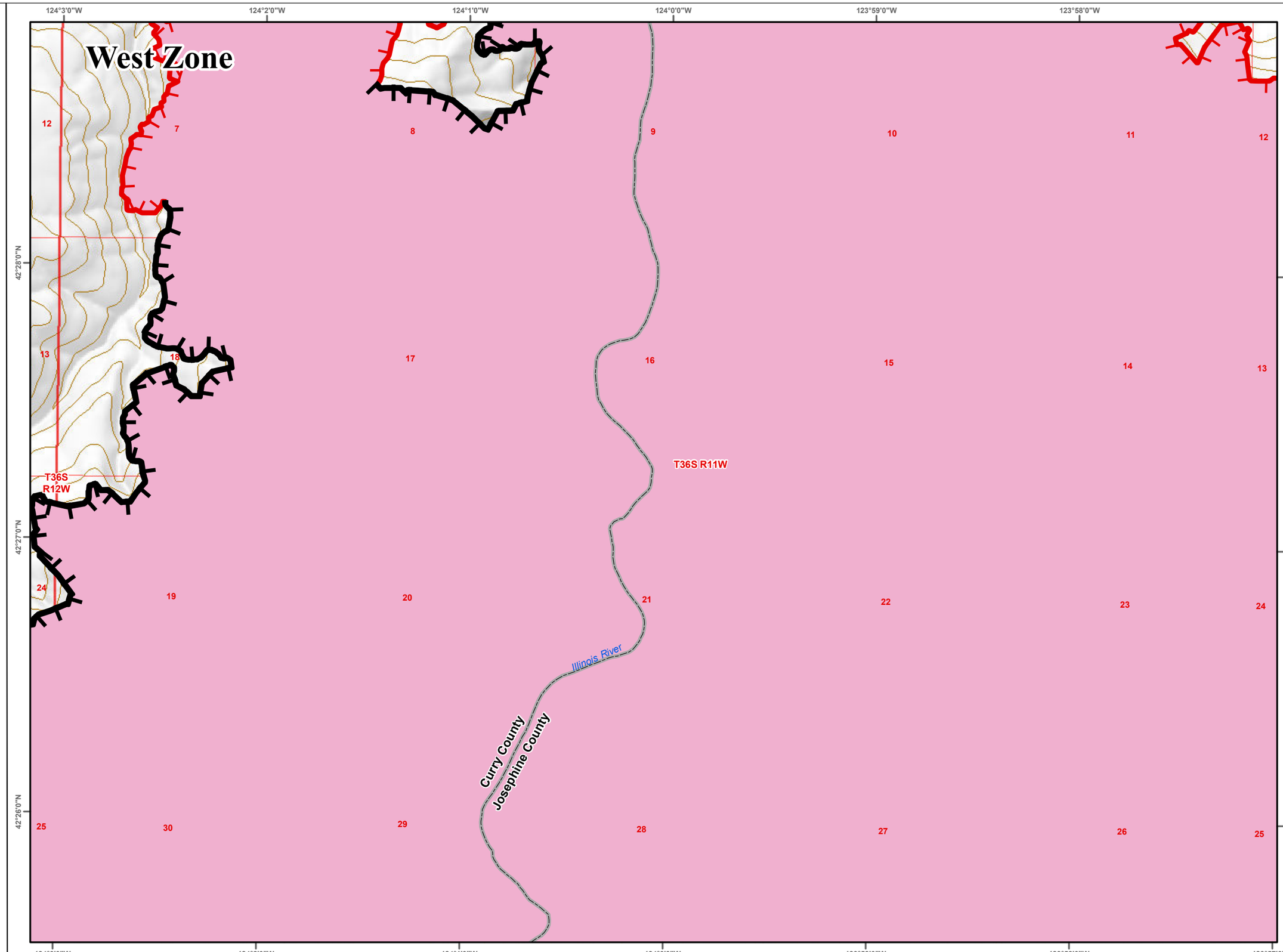

F5

Klondike Fire
West Zone
OR-RSF-000354
02 Oct 2018
Map Tile - F6

Helispot
Uncontrolled Fire Edge
H - Completed Hand Line
USFSRoads
Wildfire Daily Fire Perimeter

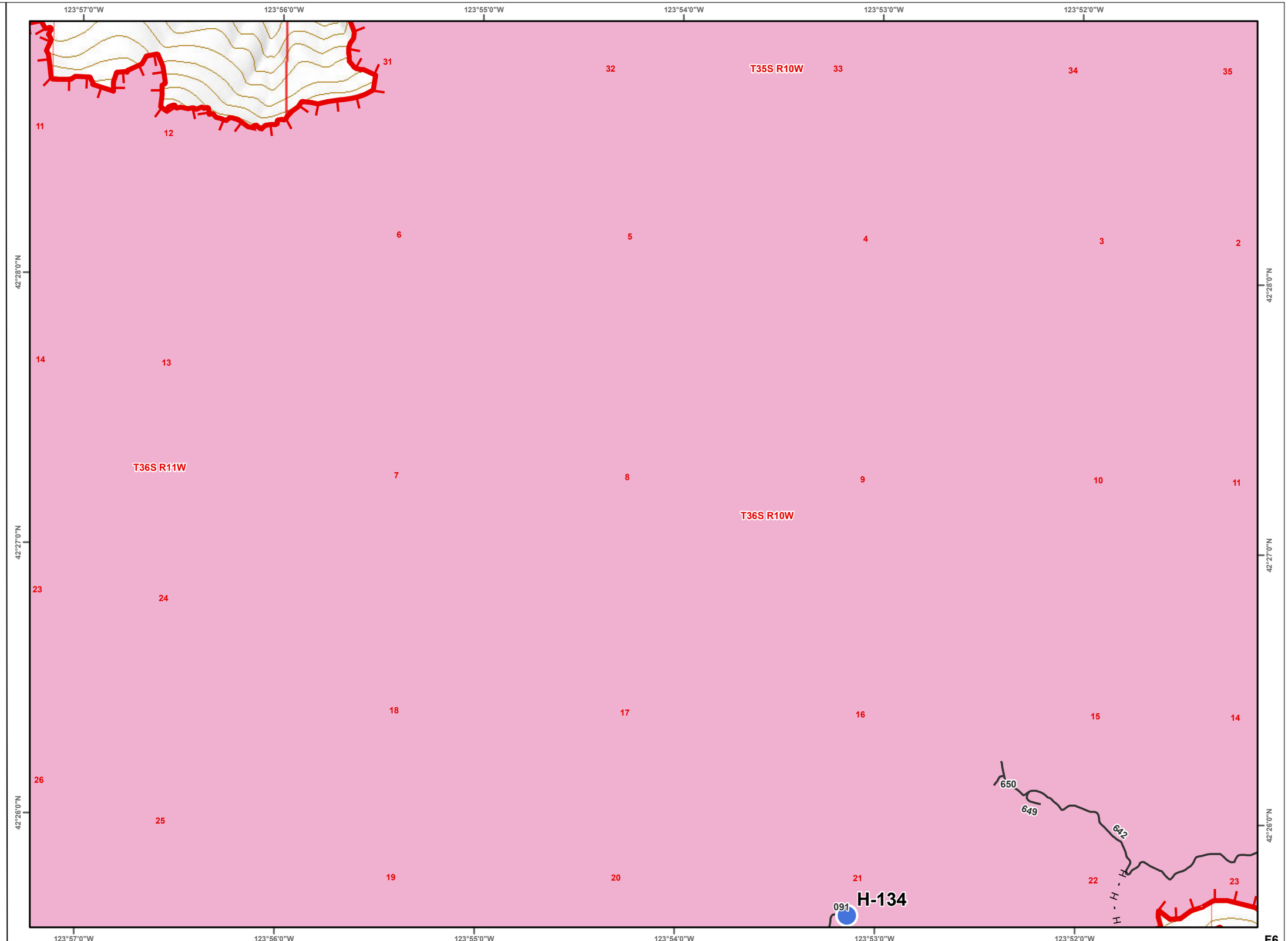

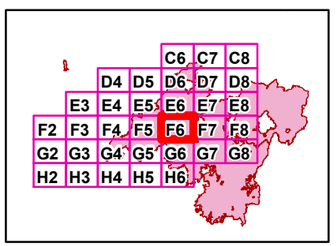

0 ¼ ½ Miles NORTH

F6

Klondike Fire
West Zone
OR-RSF-000354
02 Oct 2018
Map Tile - F7

Helispot
Checked by Aviation or Natural Features
Uncontrolled Fire Edge
Completed Line
Completed Dozer Line
H - Completed Hand Line
R - Road as Completed Line
USFSRoads
Wildfire Daily Fire Perimeter

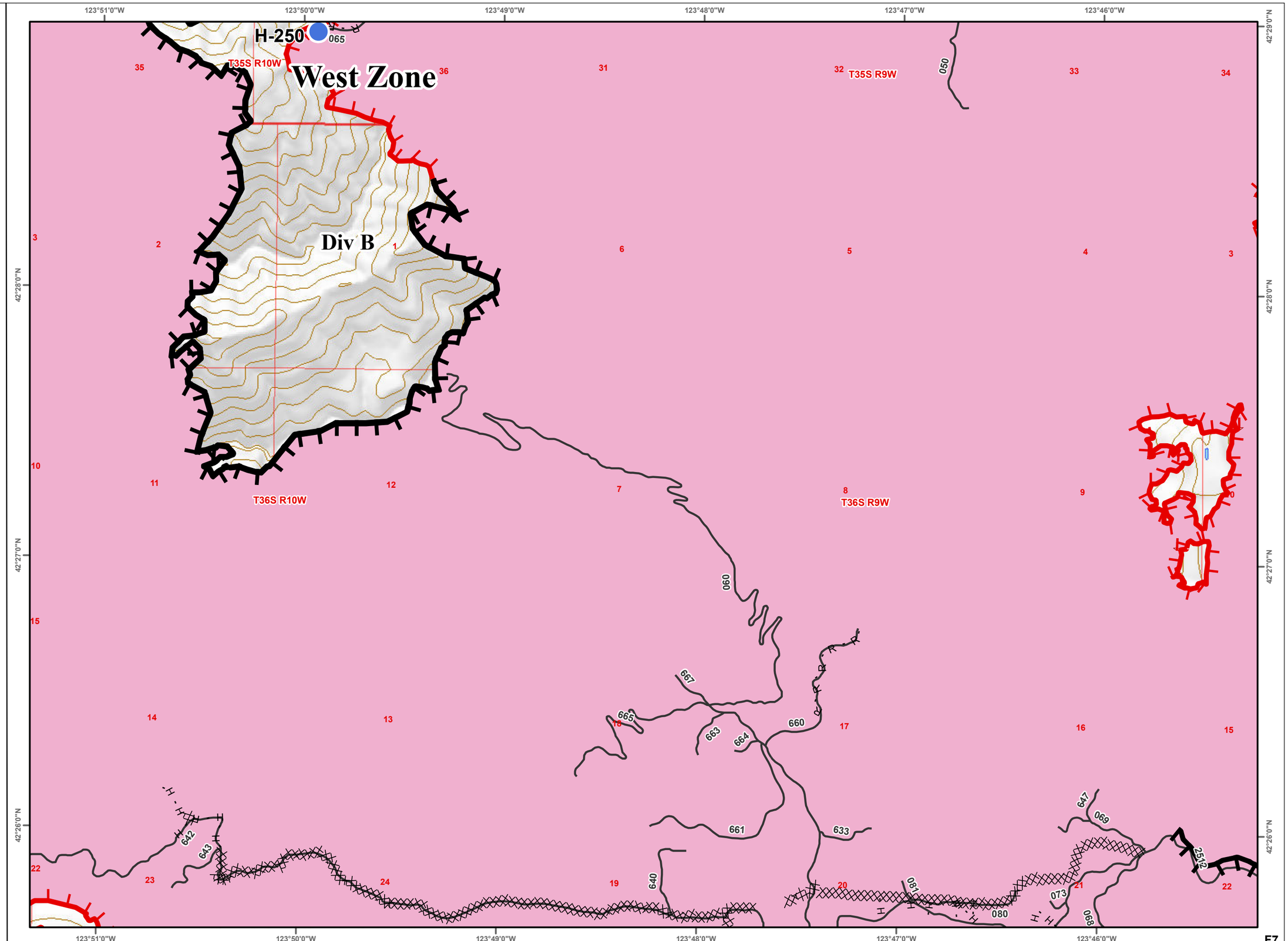

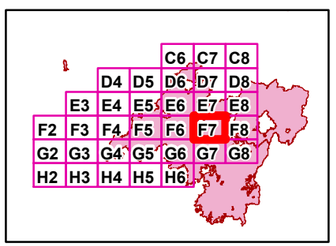

0 ¼ ½ Miles NORTH

F7

Klondike Fire
West Zone
OR-RSF-000354
02 Oct 2018
Map Tile - F8

Drop Point

Restricted Water Source

Closure

ZoneBreakLine

Checked by Aviation or Natural Features

Uncontrolled Fire Edge

Completed Line

H - Completed Hand Line

R - Road as Completed Line

USFSRoads

Wildfire Daily Fire Perimeter

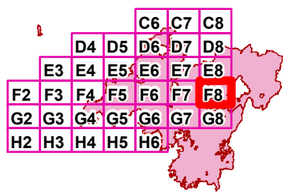

0 ¼ ½ Miles NORTH

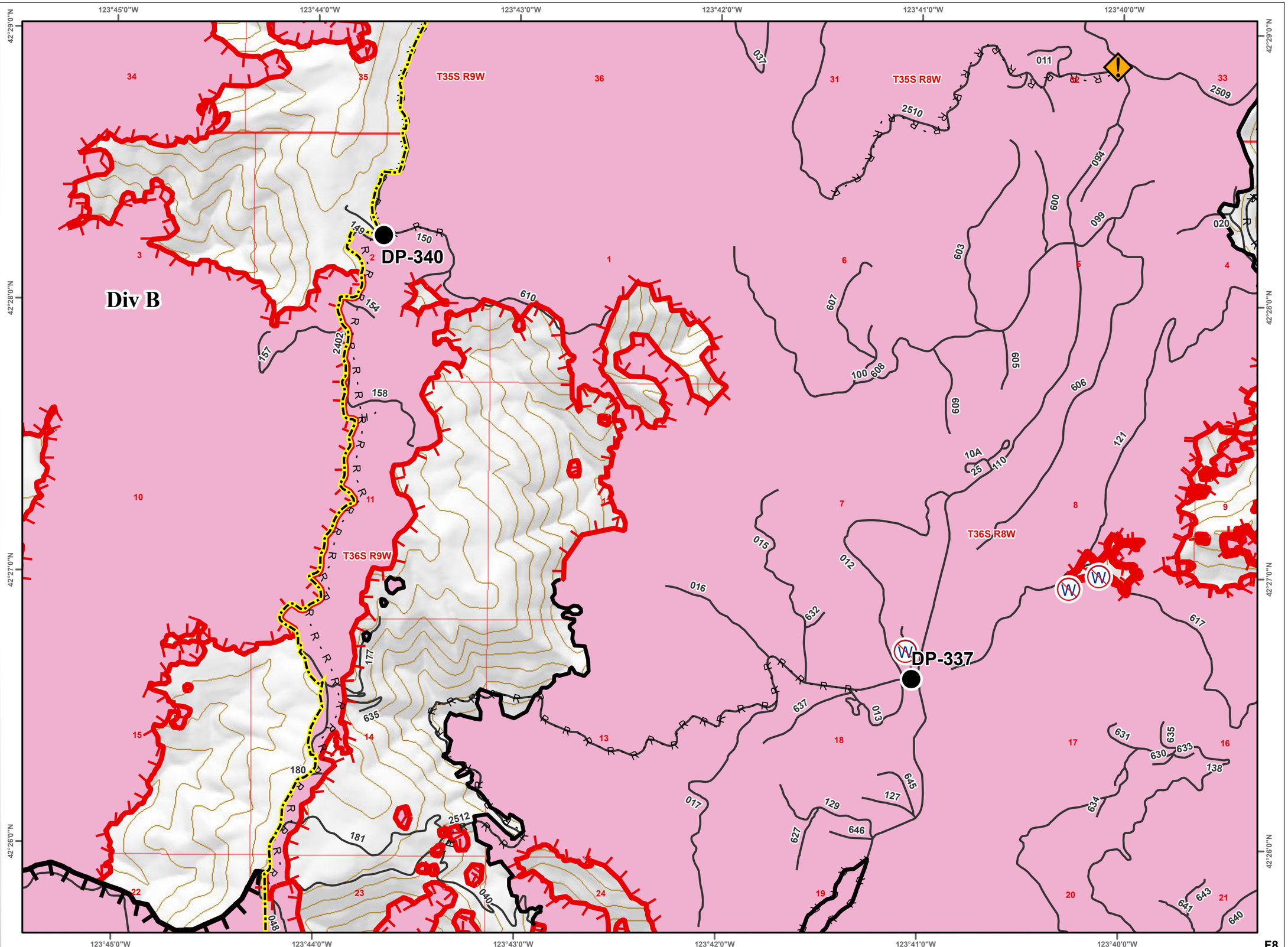

Klondike Fire
West Zone
OR-RSF-000354
02 Oct 2018
Map Tile - G2

Drop Point
Pump
Water Source
Completed Dozer Line
R - Road as Completed Line
Access or Improved Road
Proposed Dozer Line
Planned Secondary Line
USFSRoads

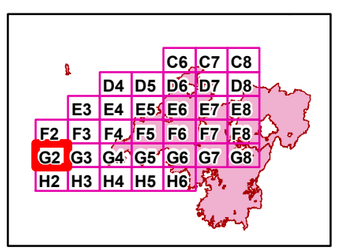

0 ¼ ½ Miles NORTH

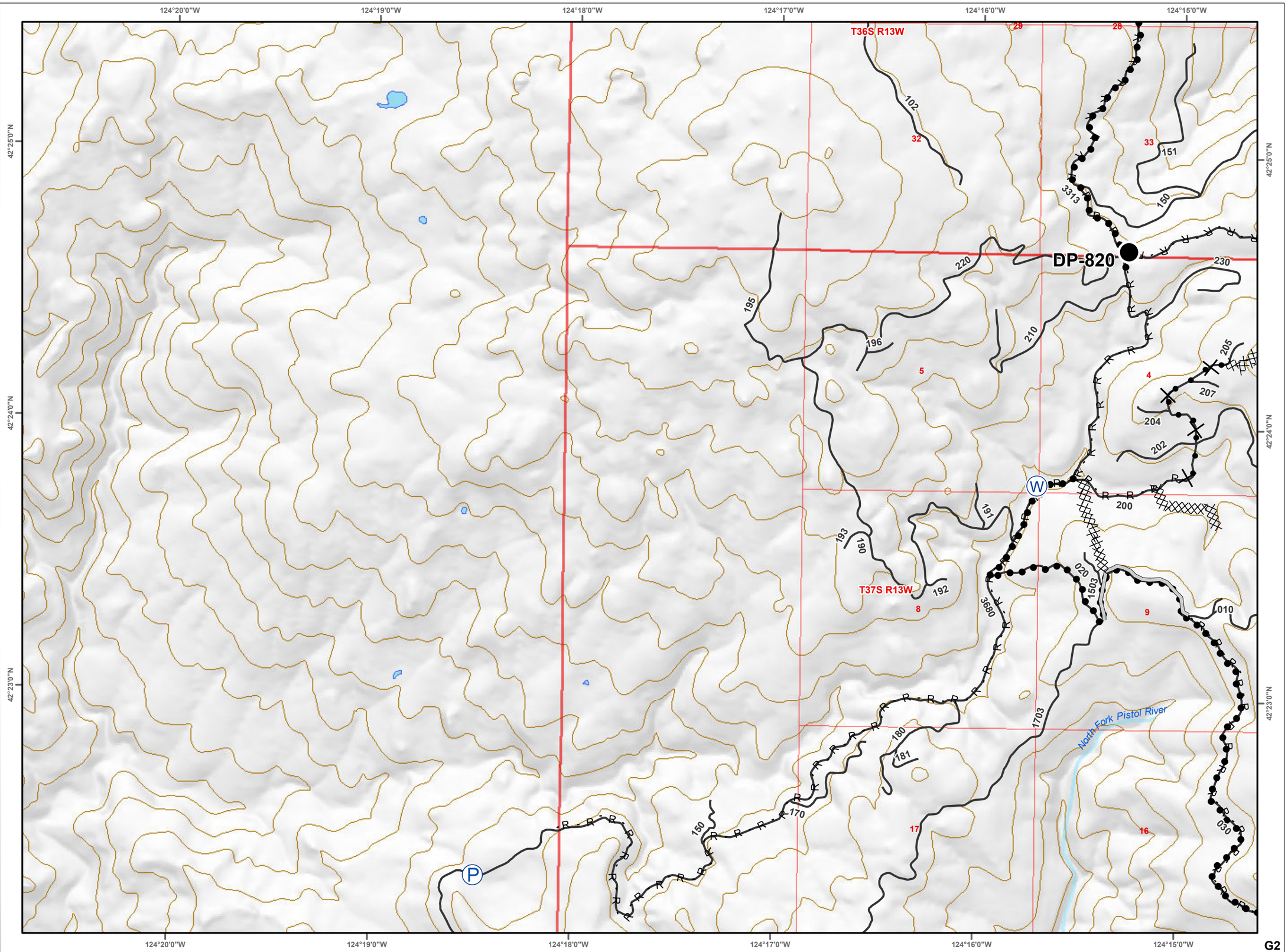

G2

Klondike Fire
West Zone
OR-RSF-000354
02 Oct 2018
Map Tile - G3

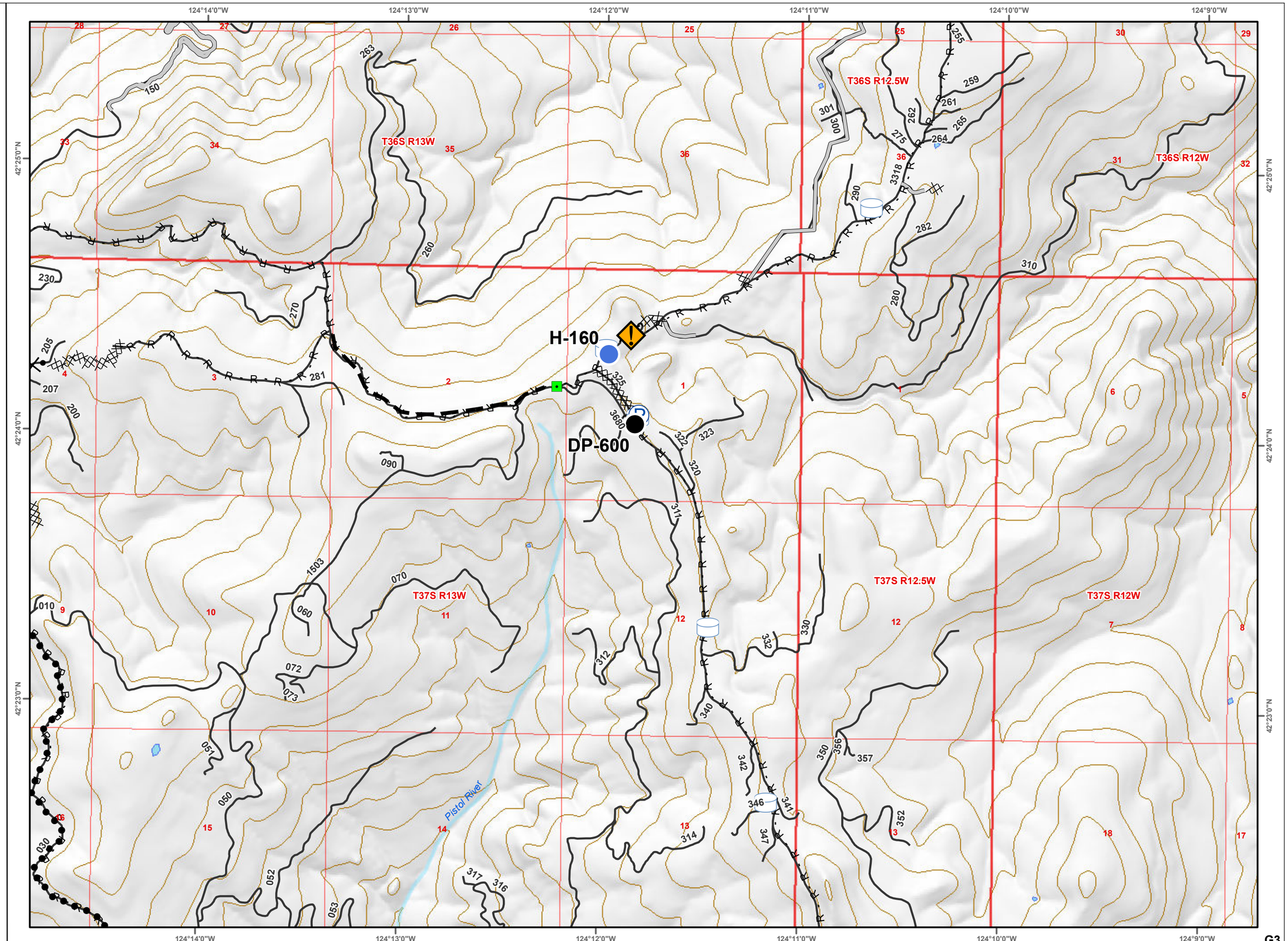

Drop Point

Helispot

Landmark

Pump

Water Tank

Closure

Completed Dozer Line

R - Road as Completed Line

Access or Improved Road

Proposed Dozer Line

Planned Fire Line

Planned Secondary Line

USFSRoads

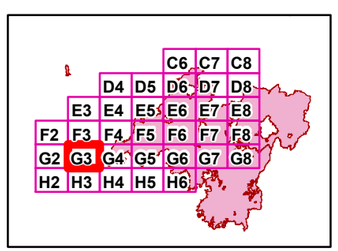

0 ¼ ½ Miles NORTH

G3

Klondike Fire
West Zone
OR-RSF-000354
02 Oct 2018
Map Tile - G4

Drop Point

Helispot

Checked by Aviation or Natural Features

Completed Line

R - Road as Completed Line

Fire Break Planned or Incomplete

Air Tanker Retardant

USFSRoads

Wildfire Daily Fire Perimeter

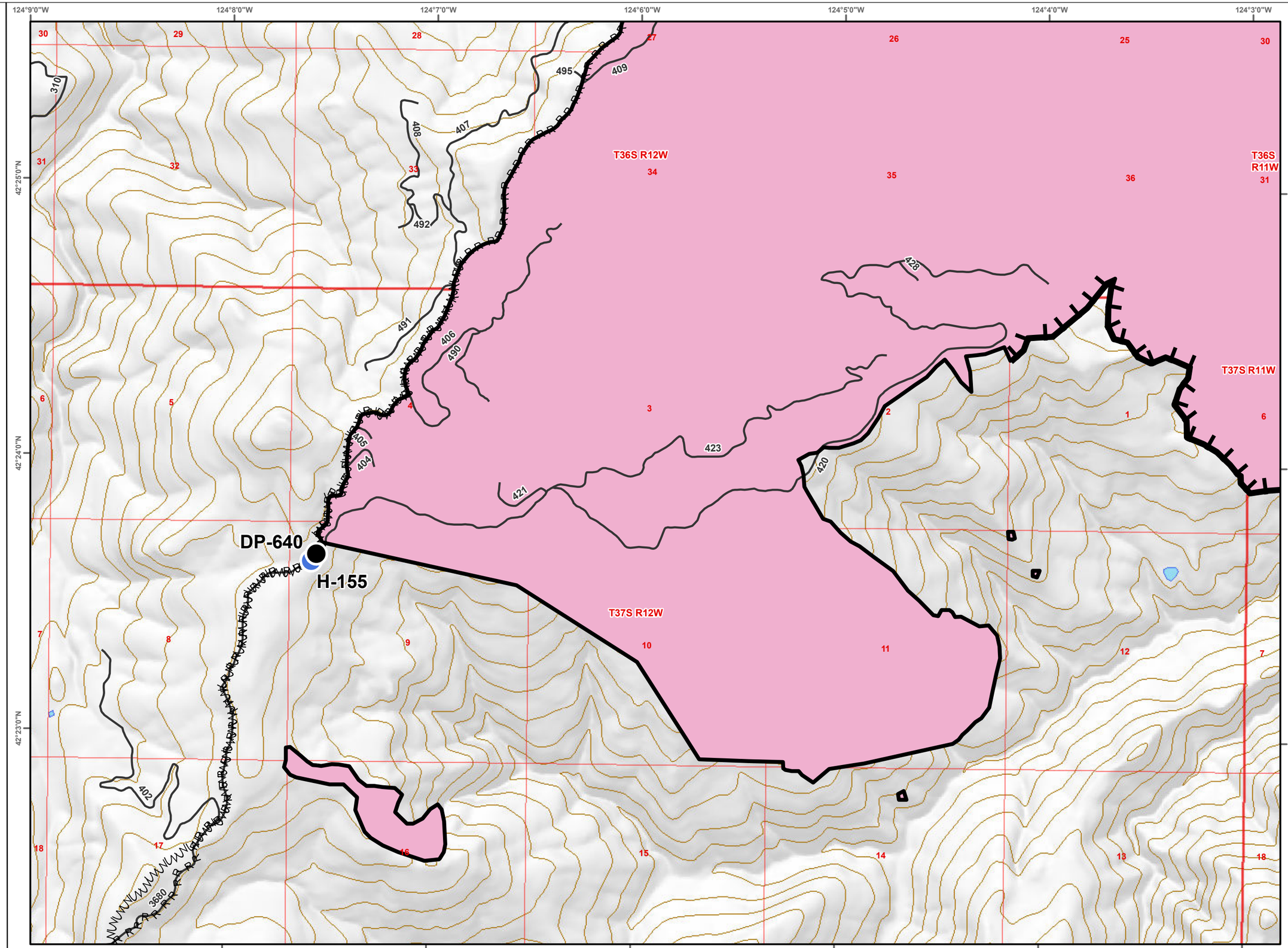

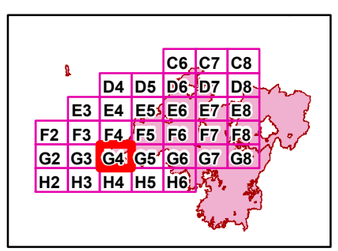

0 ¼ ½ Miles NORTH

G4

Klondike Fire
West Zone
OR-RSF-000354
02 Oct 2018
Map Tile - G5

Checked by Aviation or Natural Features
Completed Line
Wildfire Daily Fire Perimeter

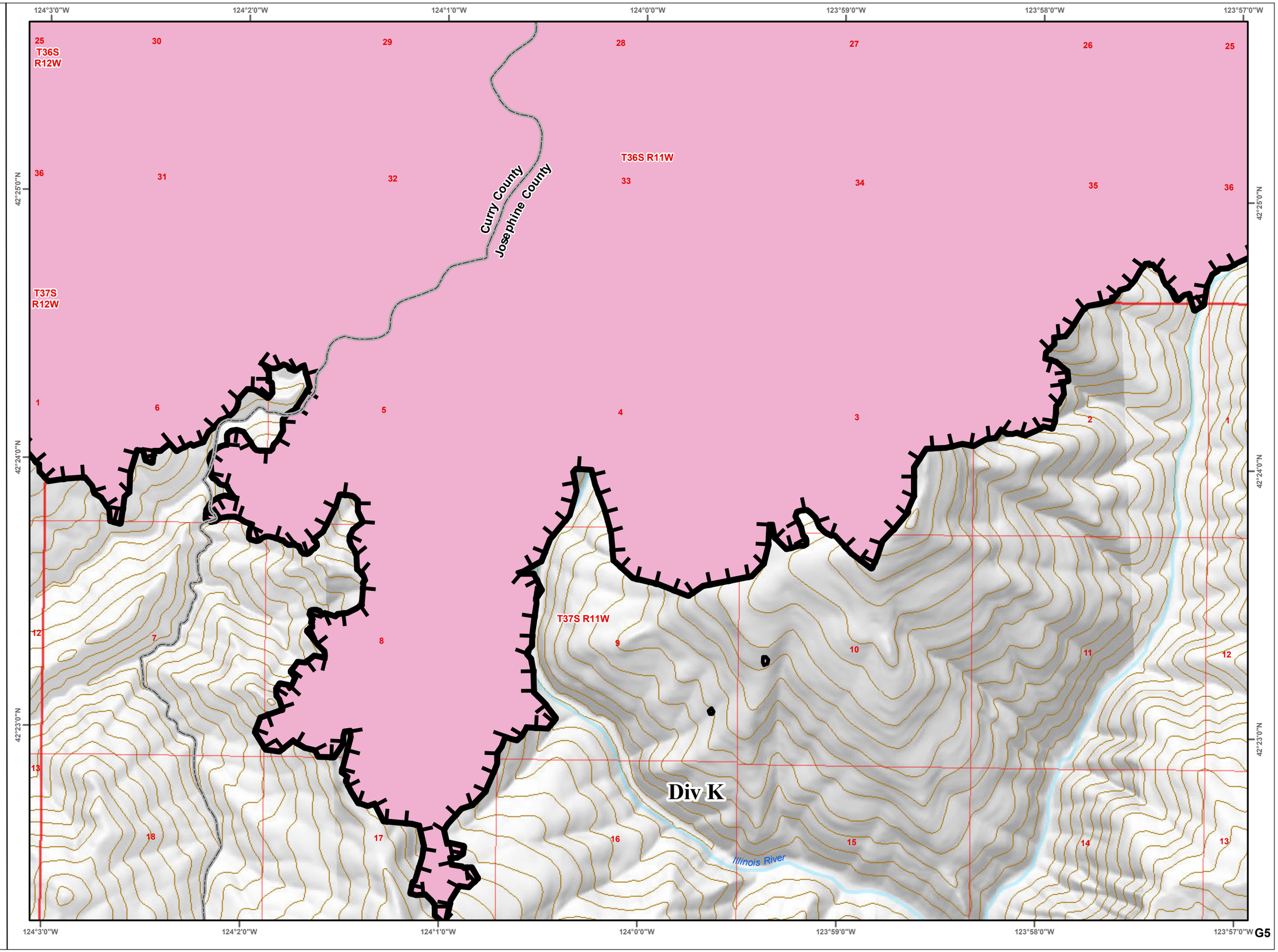

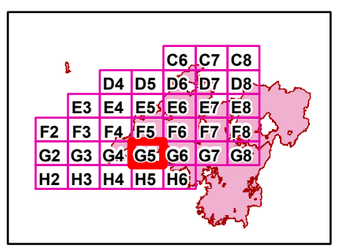

0 ¼ ½ Miles NORTH

Klondike Fire
West Zone
OR-RSF-000354
02 Oct 2018
Map Tile - G6

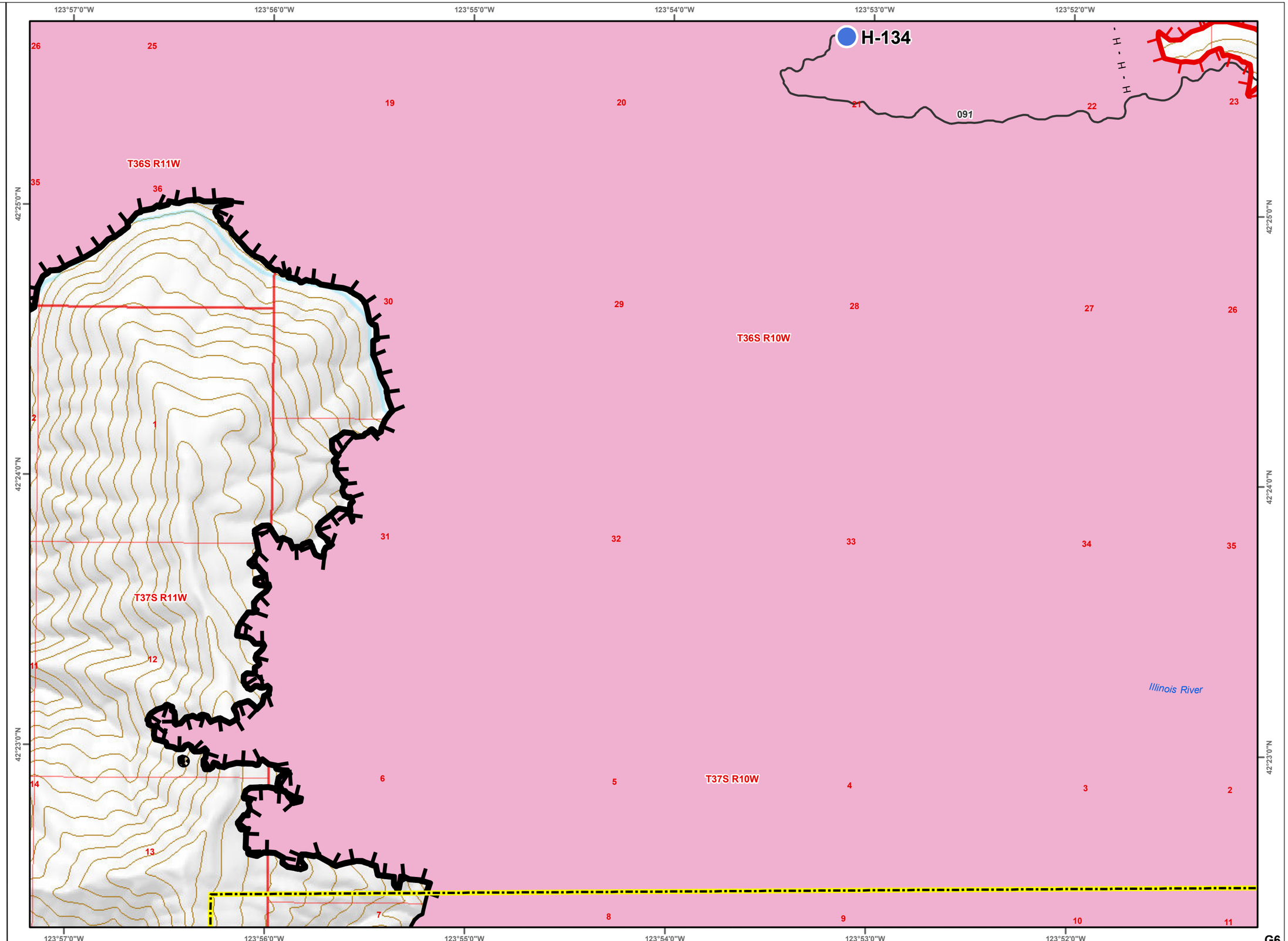

Helispot
ZoneBreakLine
Checked by Aviation or Natural Features
Uncontrolled Fire Edge
Completed Line
Completed Hand Line
Other
USFSRoads
Wildfire Daily Fire Perimeter

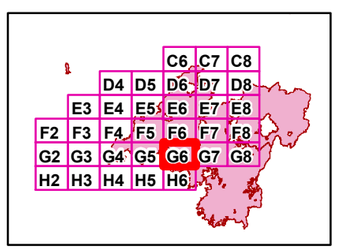

0 ¼ ½ Miles NORTH

G6

Klondike Fire
West Zone
OR-RSF-000354
02 Oct 2018
Map Tile - G7

Dip Site
Drop Point
Helispot
Restricted Water Source
ZoneBreakLine
Uncontrolled Fire Edge
Completed Dozer Line
H - Completed Hand Line
R - Road as Completed Line
USFSRoads
Wildfire Daily Fire Perimeter

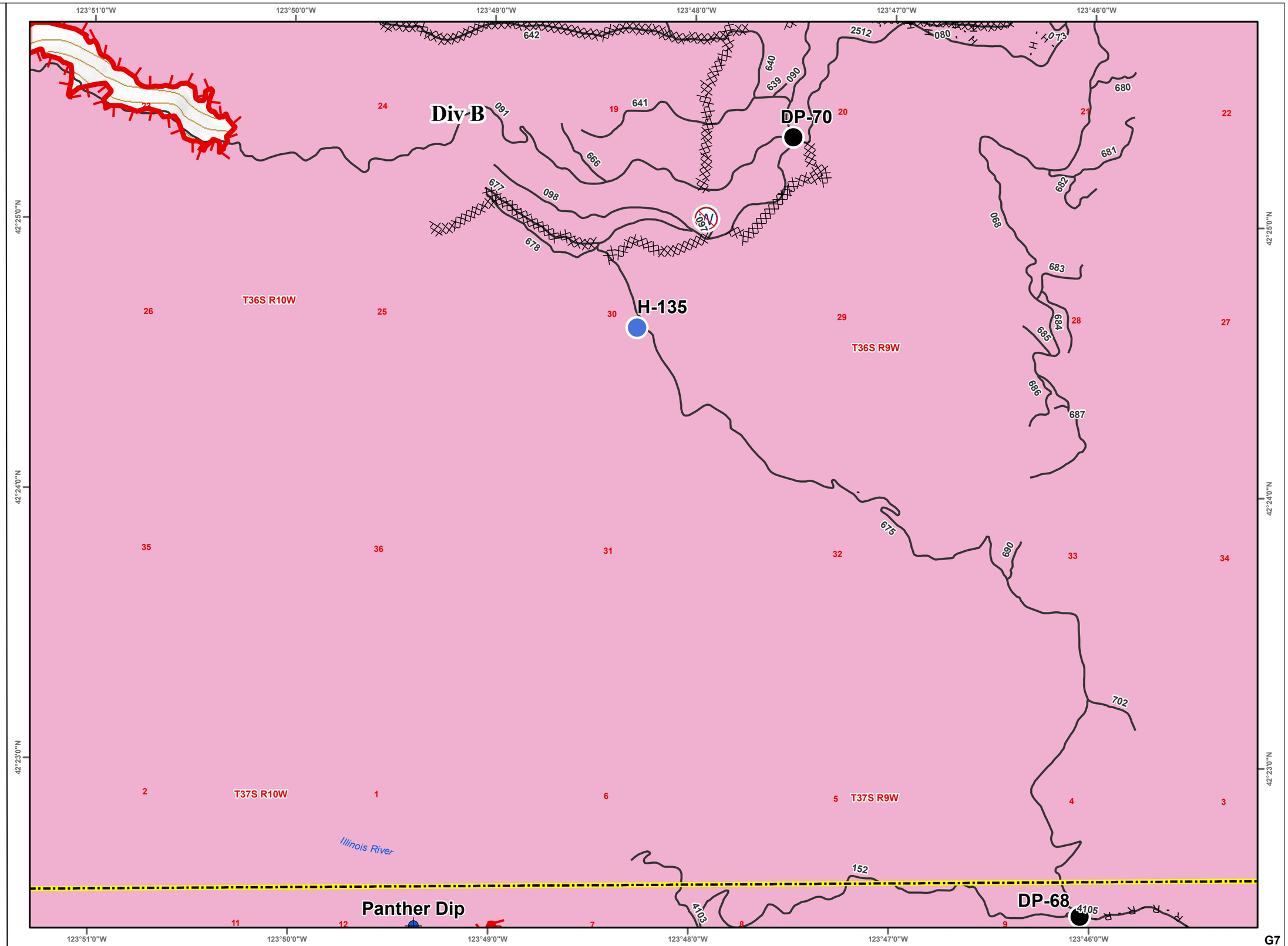

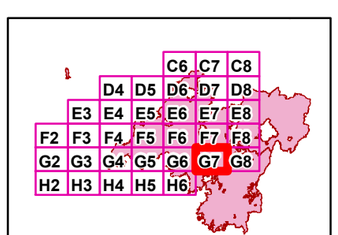

0 ¼ ½ Miles NORTH

G7

Klondike Fire
West Zone
OR-RSF-000354
02 Oct 2018
Map Tile - G8

Restricted Water Source

ZoneBreakLine

Checked by Aviation or Natural Features

Uncontrolled Fire Edge

Completed Line

R - Road as Completed Line

USFSRoads

Wildfire Daily Fire Perimeter

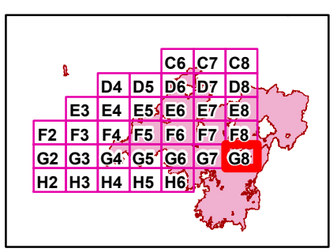

0 ¼ ½ Miles NORTH

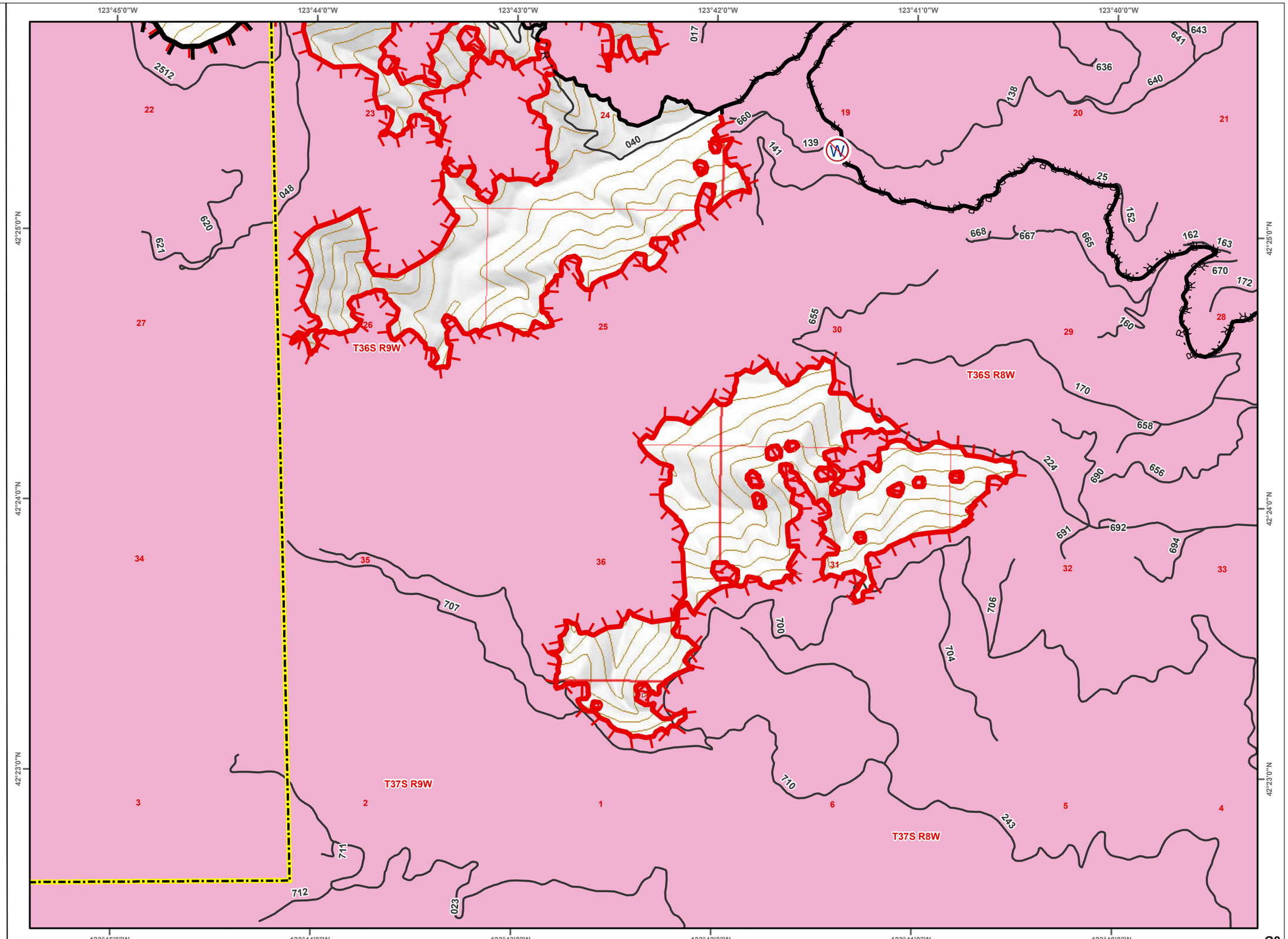

G8

Klondike Fire
West Zone
OR-RSF-000354
02 Oct 2018
Map Tile - H2

Completed Dozer Line

R - Road as Completed Line

Planned Secondary Line

USFSRoads

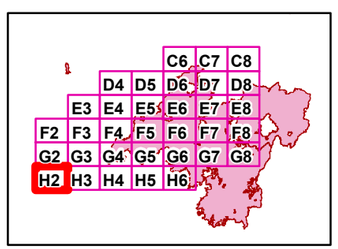

0 ¼ ½ Miles NORTH

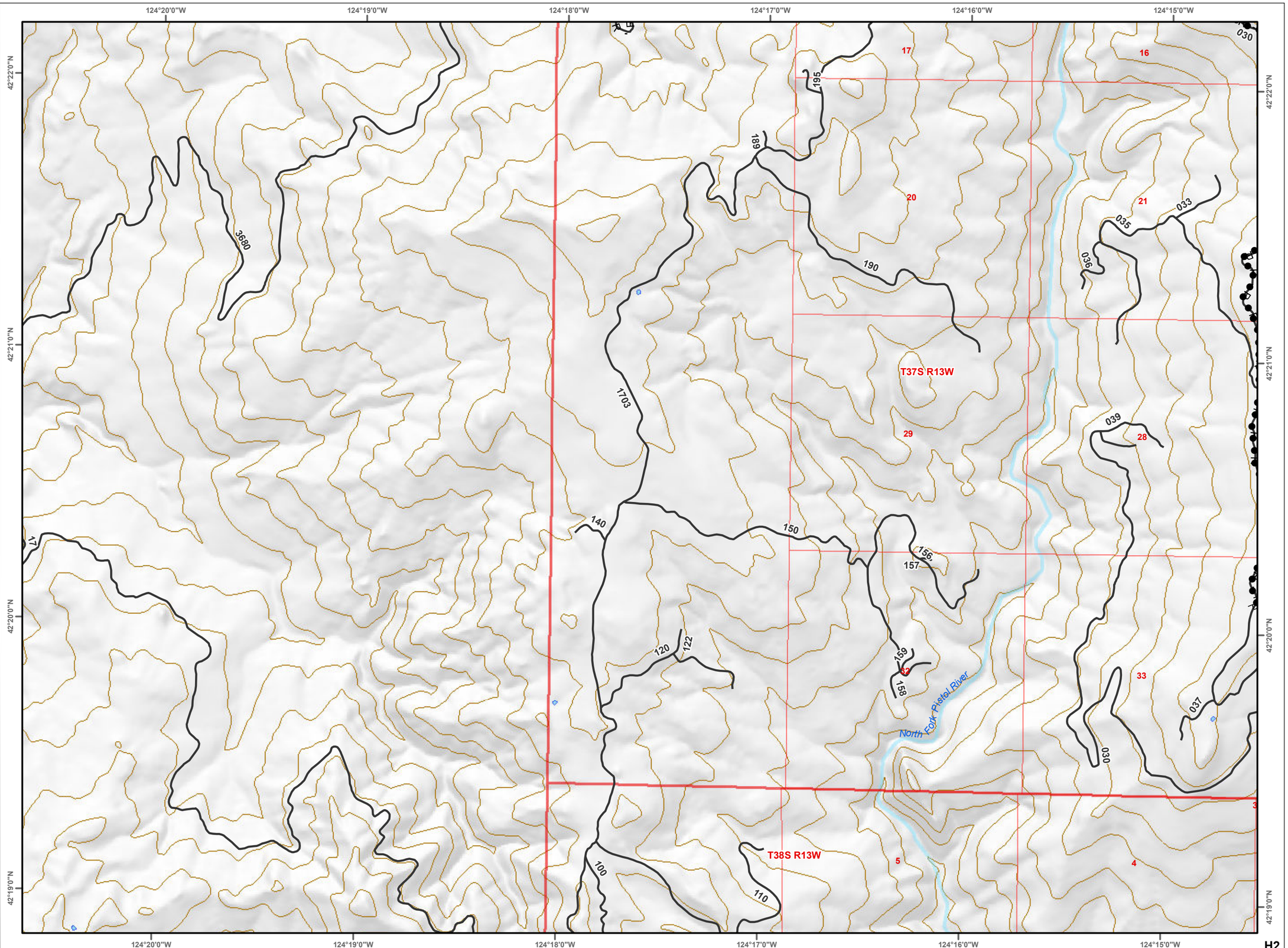

H2

Klondike Fire
West Zone
OR-RSF-000354
02 Oct 2018
Map Tile - H3

Drop Point
Lookout
Repeater
Water Tank
Completed Dozer Line
H - Completed Hand Line
R - Road as Completed Line
Fire Break Planned or Incomplete
Planned Fire Line
Planned Secondary Line
USFSRoads

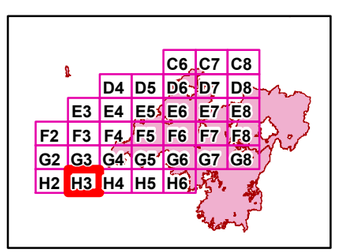

0 ¼ ½ Miles NORTH

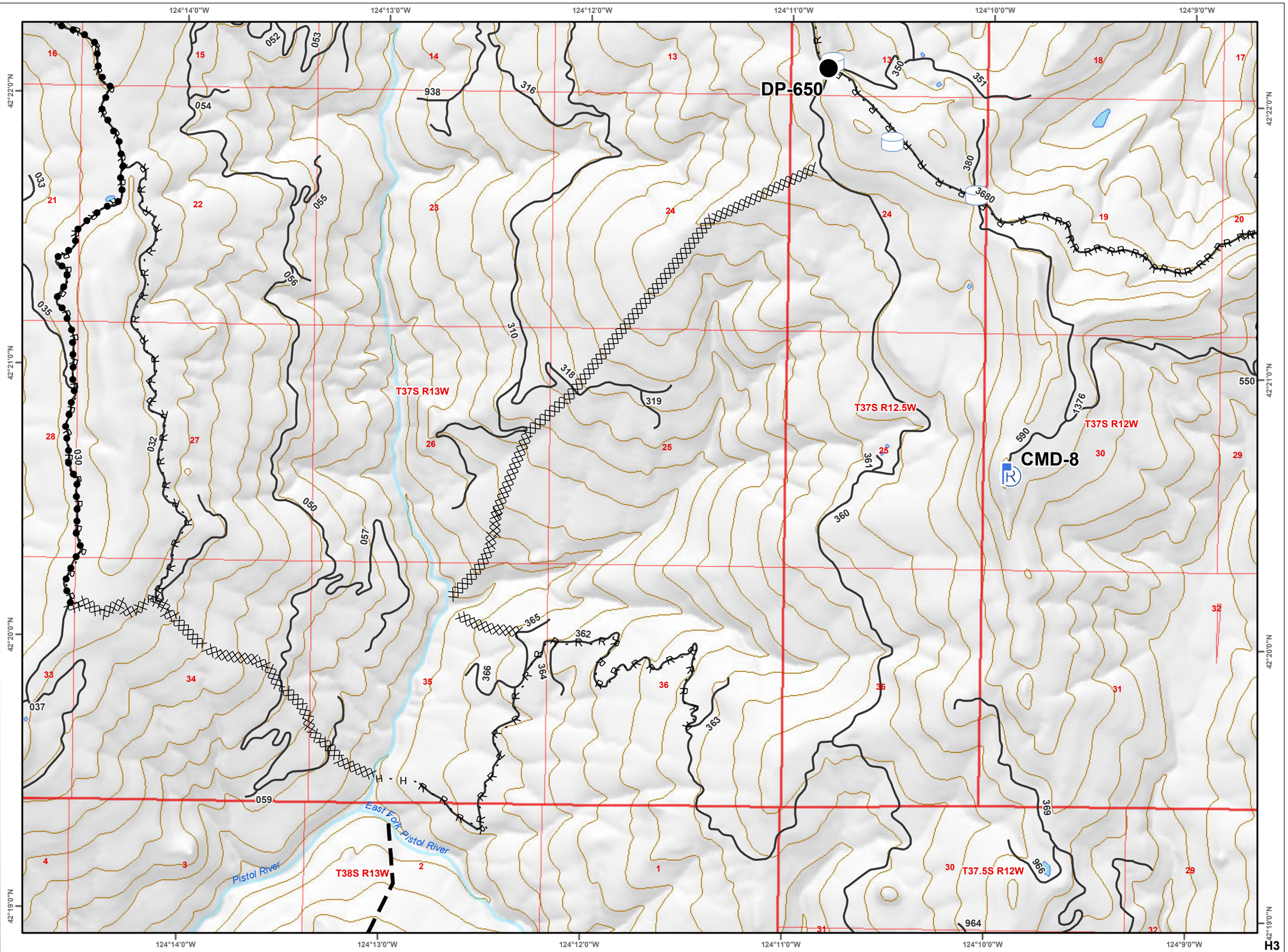

H3

Klondike Fire
West Zone
OR-RSF-000354
02 Oct 2018
Map Tile - H4

R - Road as Completed Line

Fire Break Planned or Incomplete

USFSRoads

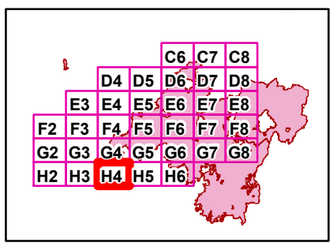

0 ¼ ½ Miles NORTH

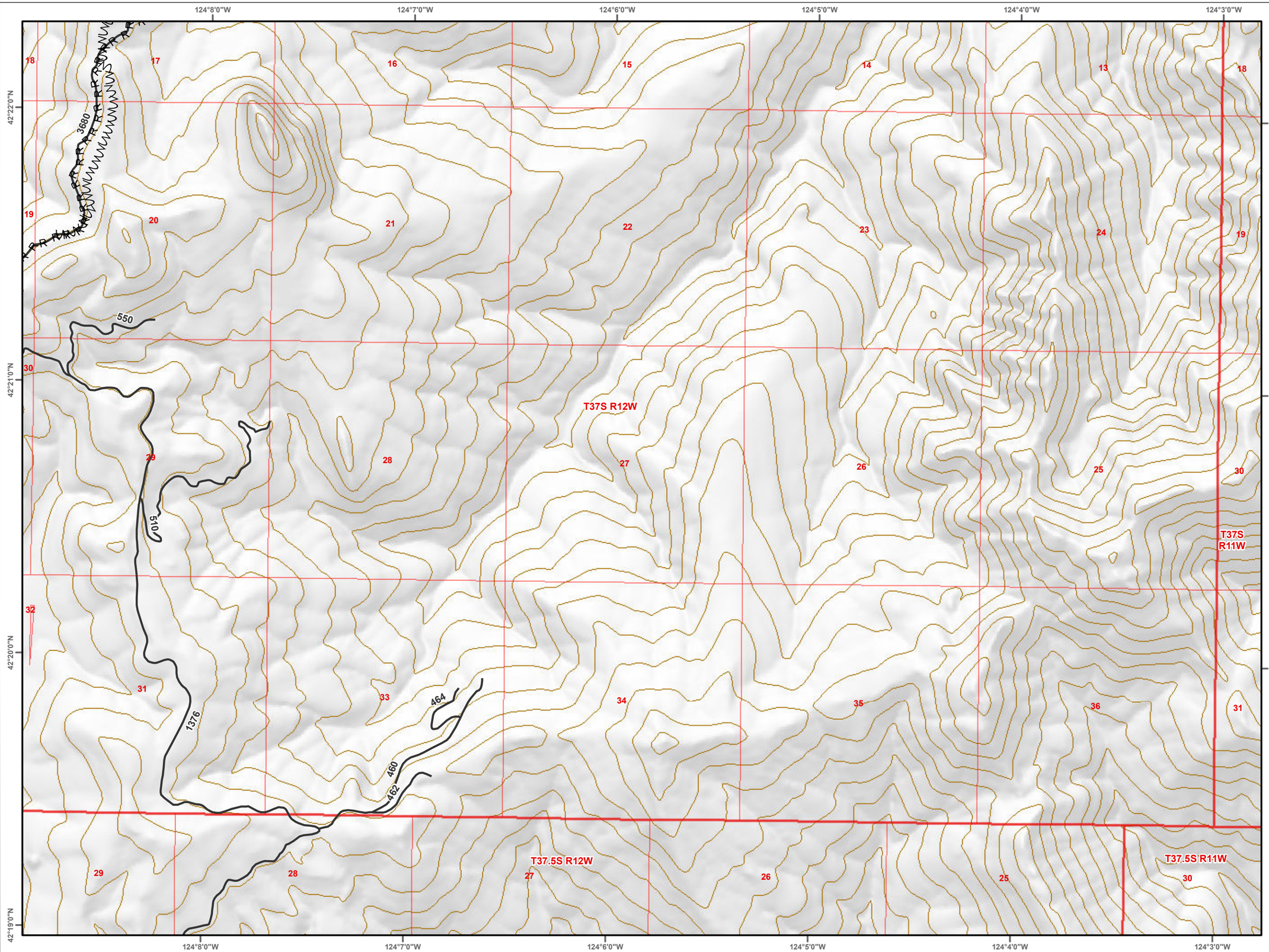

H4

Klondike Fire
West Zone
OR-RSF-000354
02 Oct 2018
Map Tile - H5

Checked by Aviation or Natural Features
Completed Line
Wildfire Daily Fire Perimeter

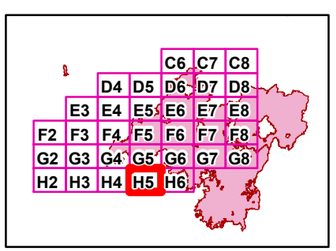

0 ¼ ½ Miles NORTH

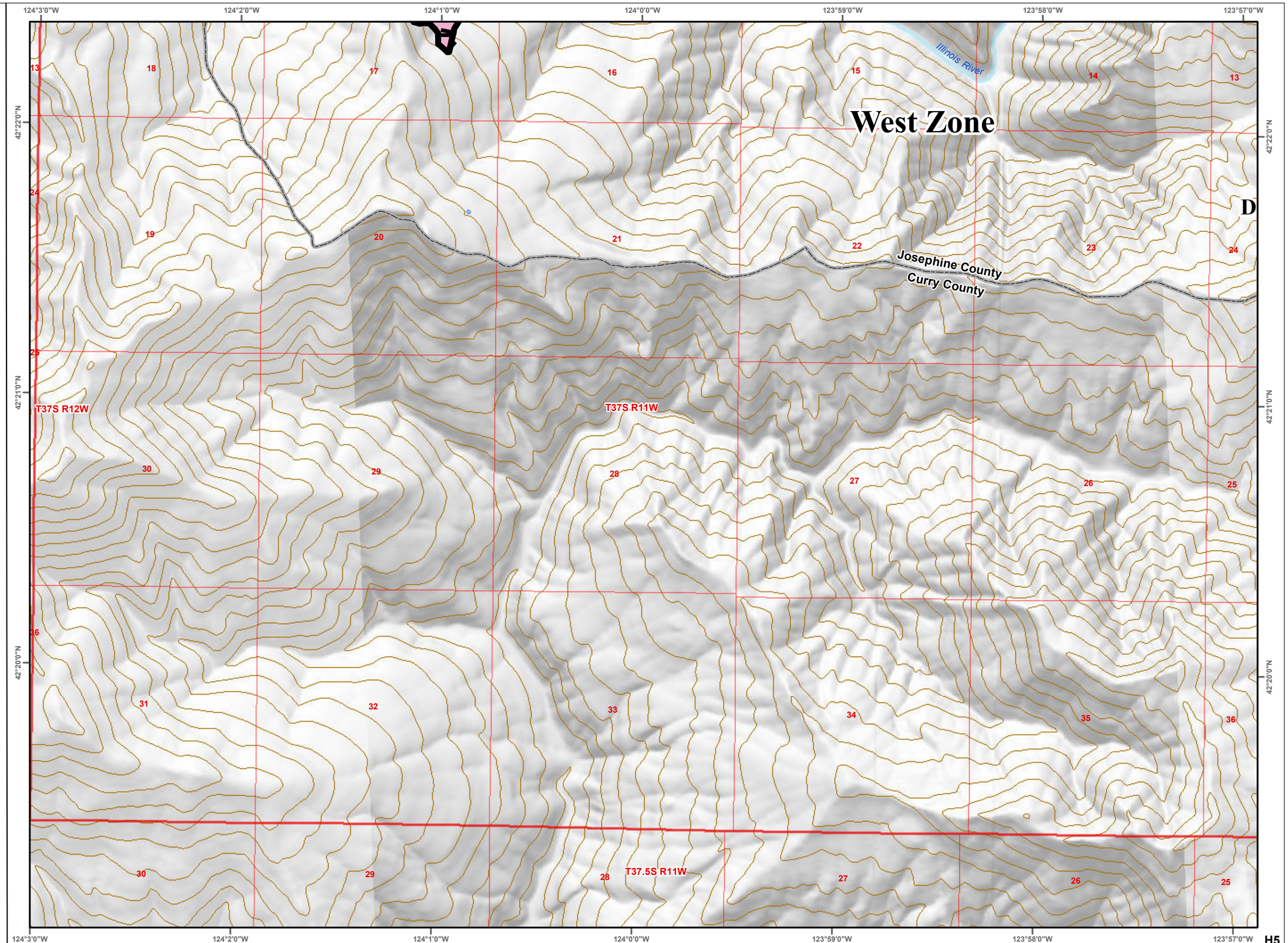

Klondike Fire
West Zone
OR-RSF-000354
02 Oct 2018
Map Tile - H6

Fire Origin

Helispot

ZoneBreakLine

Uncontrolled Fire Edge

Completed Line

Wildfire Daily Fire Perimeter

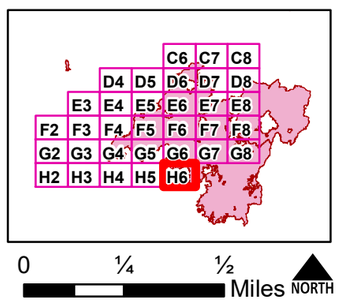
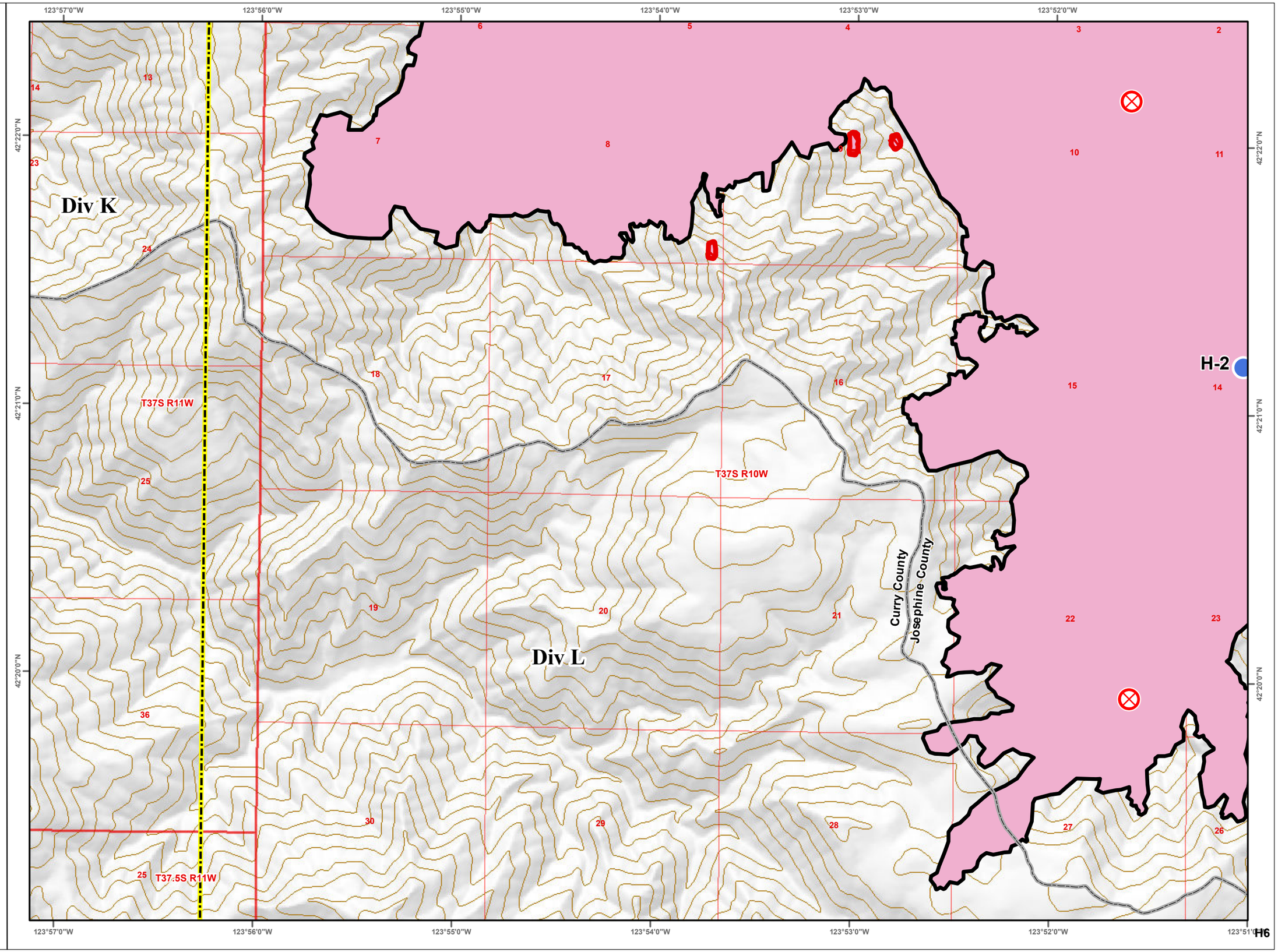
0 ¼ ½ Miles NORTH