Klondike Fire
West Zone
OR-RSF-000354
IAP Map
9/27/2018

Index Page

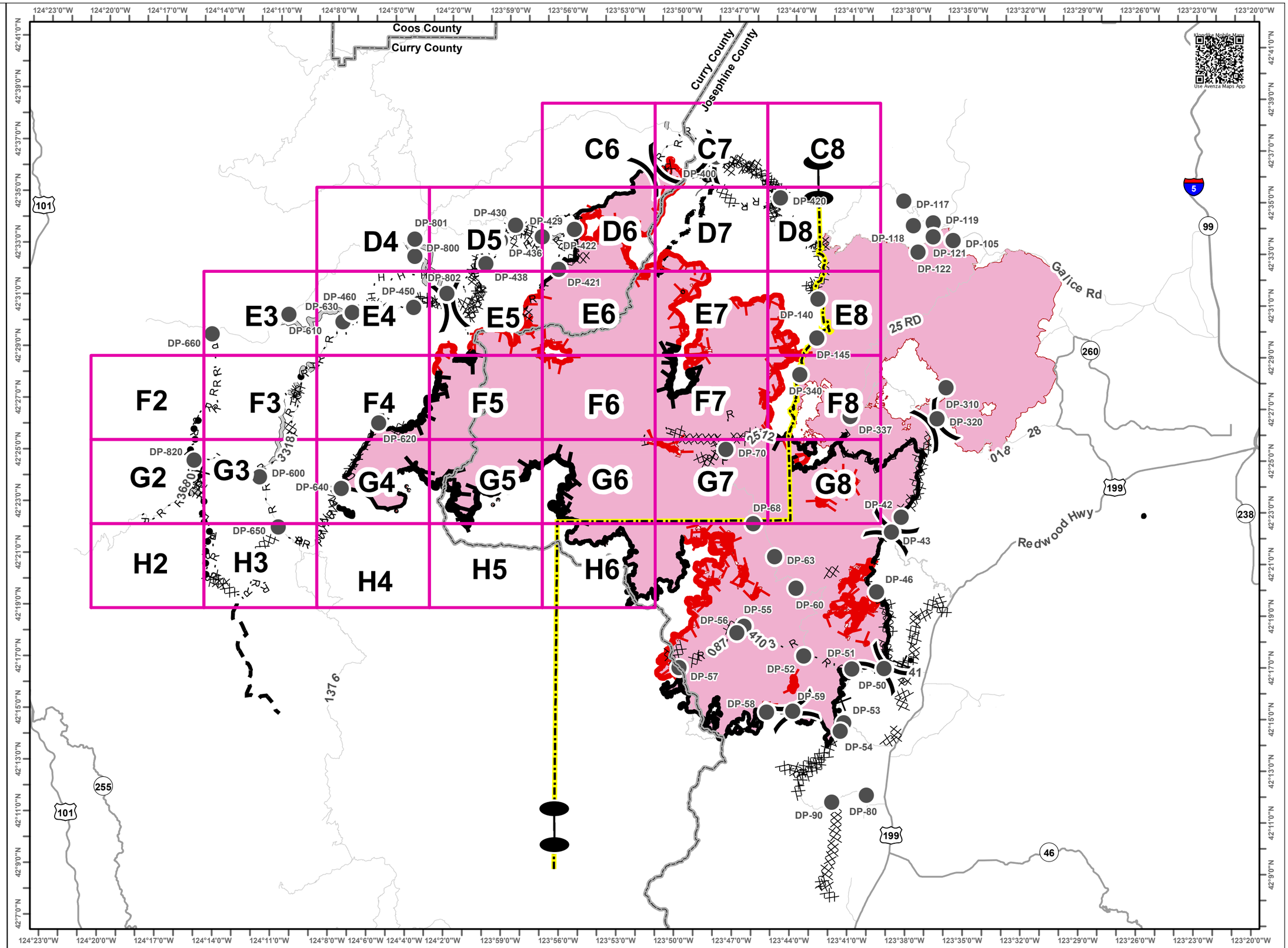

Drop Point

H - Completed Hand Line

R - Road as Completed Line

Division Break

Access or Improved Road

Proposed Dozer Line

Zone Break

Fire Break Planned or Incomplete

Checked by Aviation or Natural Features

Planned Fire Line

Planned Secondary Line

Uncontrolled Fire Edge

Air Tanker Retardant

Completed Line

Completed Dozer Line

Other

NORTH

0 2½ 5

Miles

Klondike Fire
West Zone
OR-RSF-000354
27 Sept 2018
Map Tile - C6

Division Break

Closure Advisory

Uncontrolled Fire Edge

Completed Line

Completed Dozer Line

R - Road as Completed Line

USFSRoads

Wildfire Daily Fire Perimeter

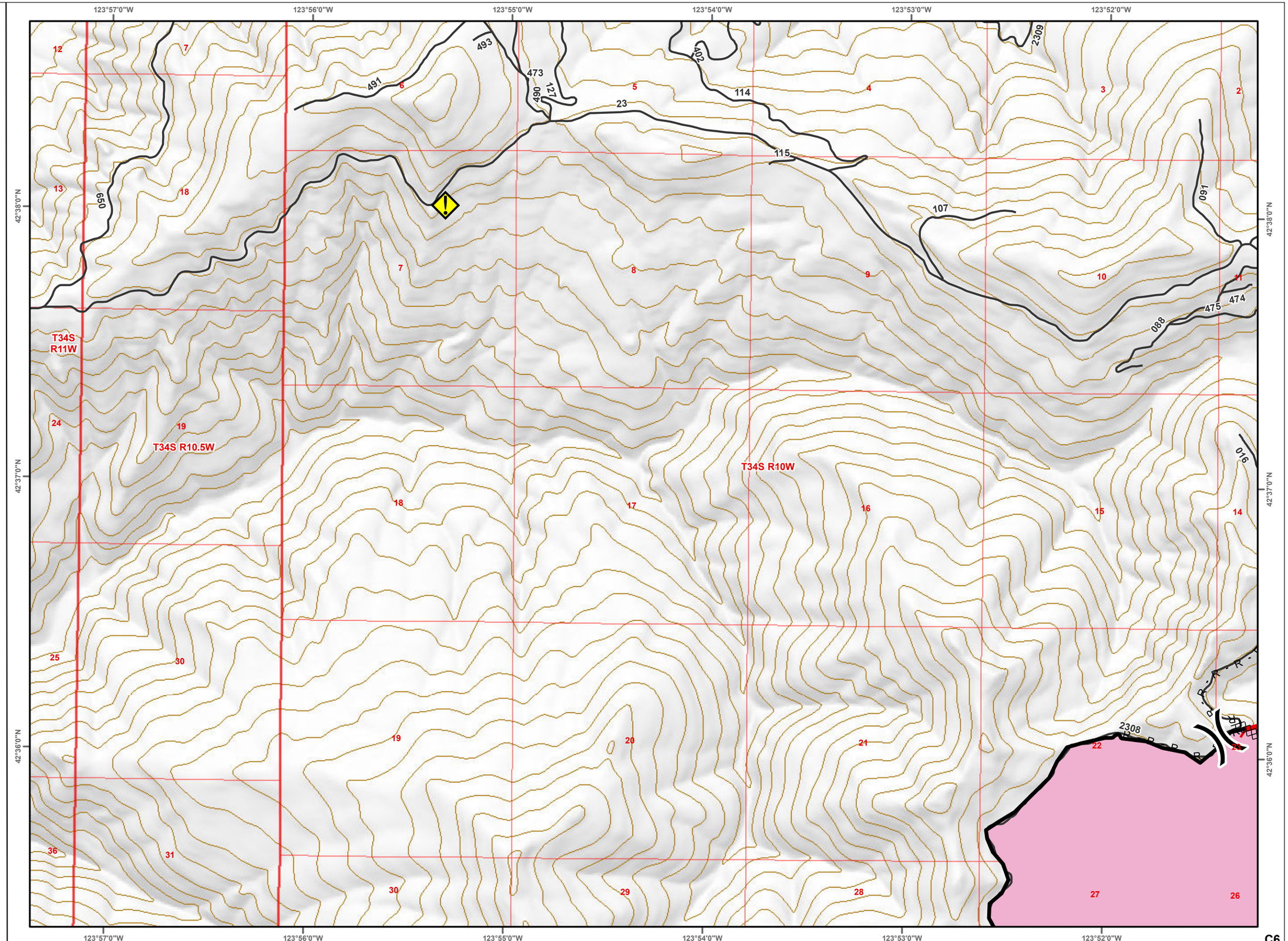

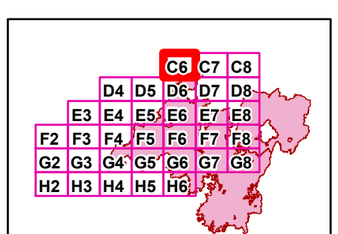

0 ¼ ½ Miles NORTH

C6

Klondike Fire
West Zone
OR-RSF-000354
27 Sept 2018
Map Tile - C7

Drop Point
Helispot
Mobile Weather Unit
Pump
Water Tank
Value at Risk
Division Break
Closure
Uncontrolled Fire Edge
Completed Line
Completed Dozer Line
H - Completed Hand Line
R - Road as Completed Line
Access or Improved Road
Planned Fire Line
Other
USFSRoads
Wildfire Daily Fire Perimeter
Structures

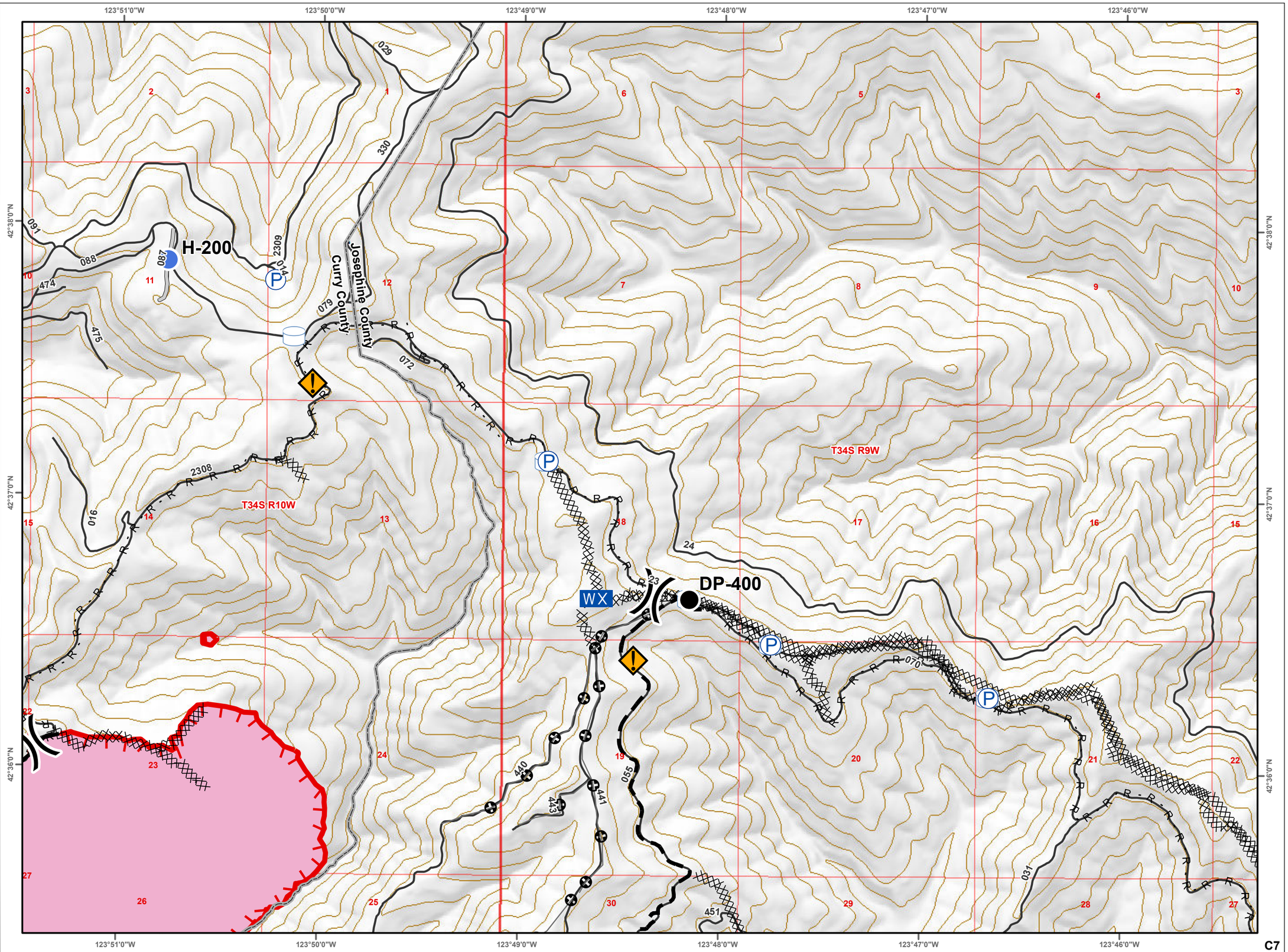

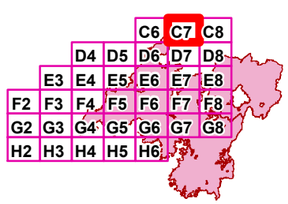

0 ¼ ½ Miles NORTH

C7

Klondike Fire
West Zone
OR-RSF-000354
27 Sept 2018
Map Tile - C8

Water Tank

Zone Break

ZoneBreakLine

Completed Dozer Line

R - Road as Completed Line

USFSRoads

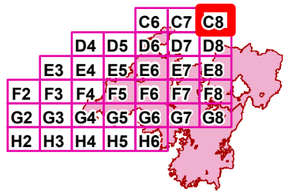

0 ¼ ½ Miles NORTH

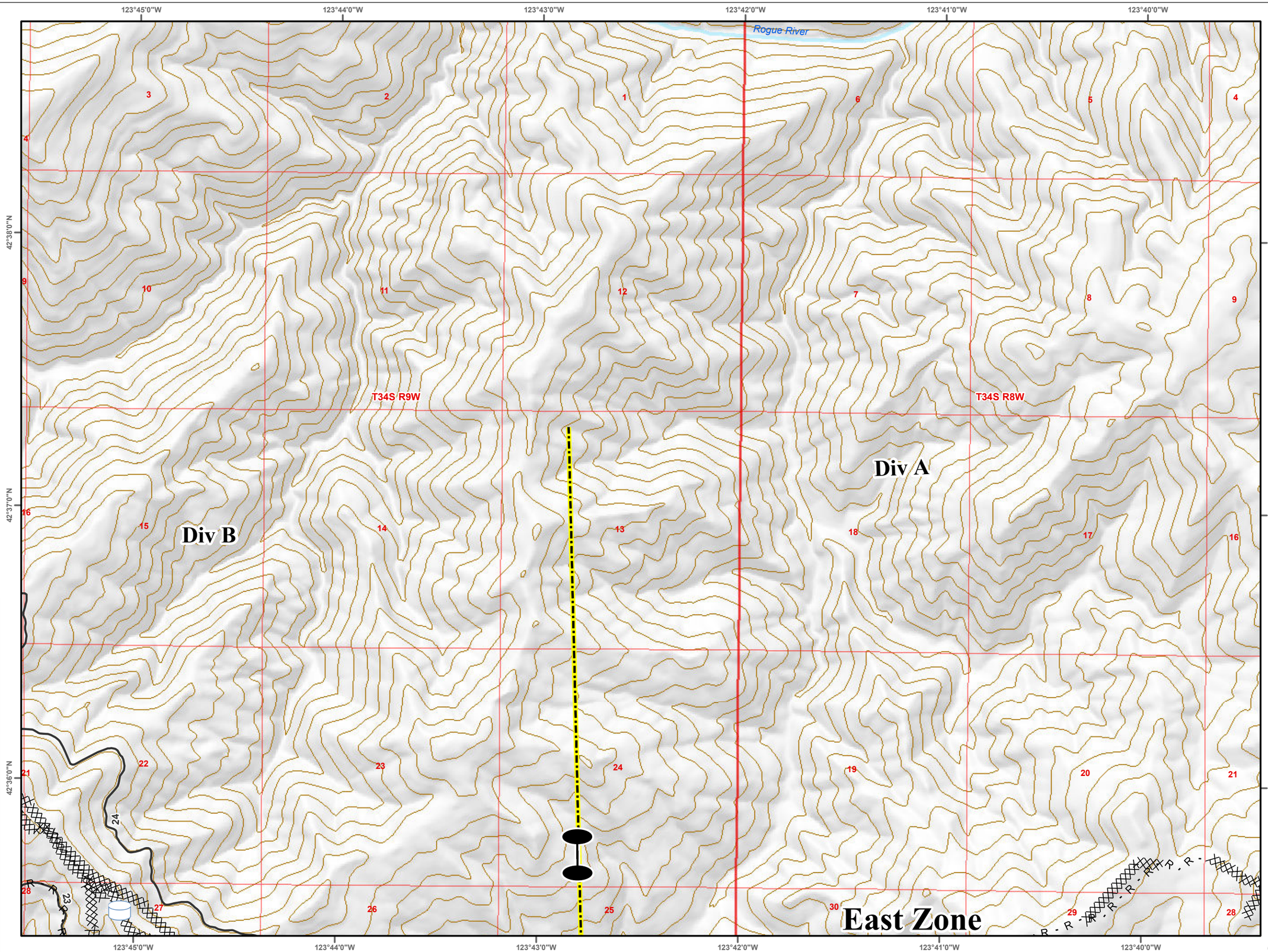

C8

Klondike Fire
West Zone
OR-RSF-000354
27 Sept 2018
Map Tile - D4

Camp
Drop Point
Helispot
Lookout
Pump
Retardant/Mud Pit
Safety Zone
Water Tank
Value at Risk
Closure
Access or Improved Road
USFSRoads
Structures

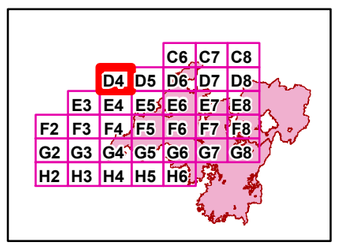

0 ¼ ½ Miles NORTH

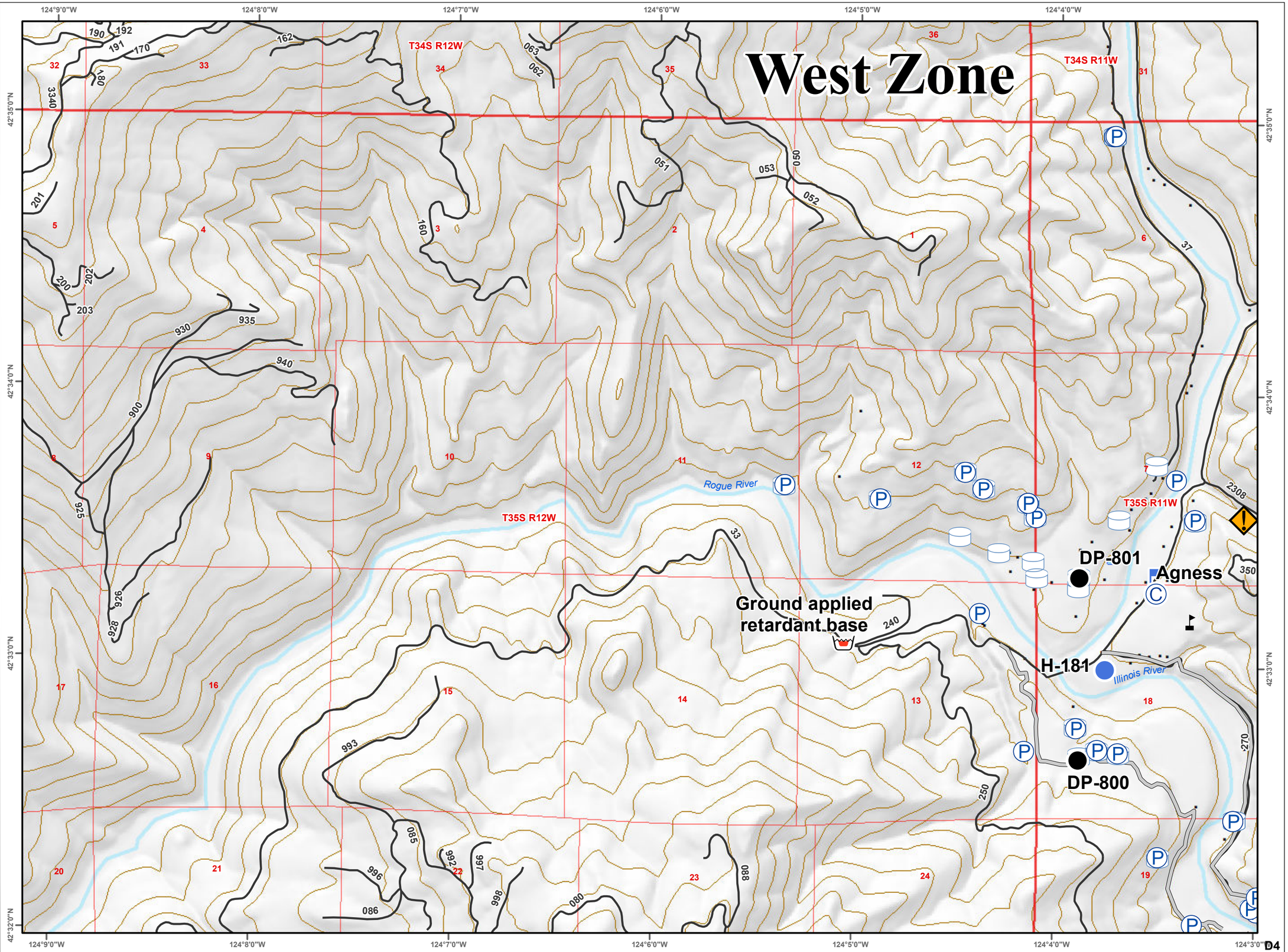

D4

Klondike Fire
West Zone
OR-RSF-000354
27 Sept 2018
Map Tile - D5

Drop Point
Pump
Safety Zone
Water Tank
Closure
Completed Dozer Line
H - Completed Hand Line
R - Road as Completed Line
Access or Improved Road
USFSRoads
Structures

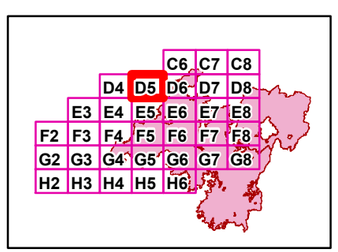

0 ¼ ½ Miles NORTH

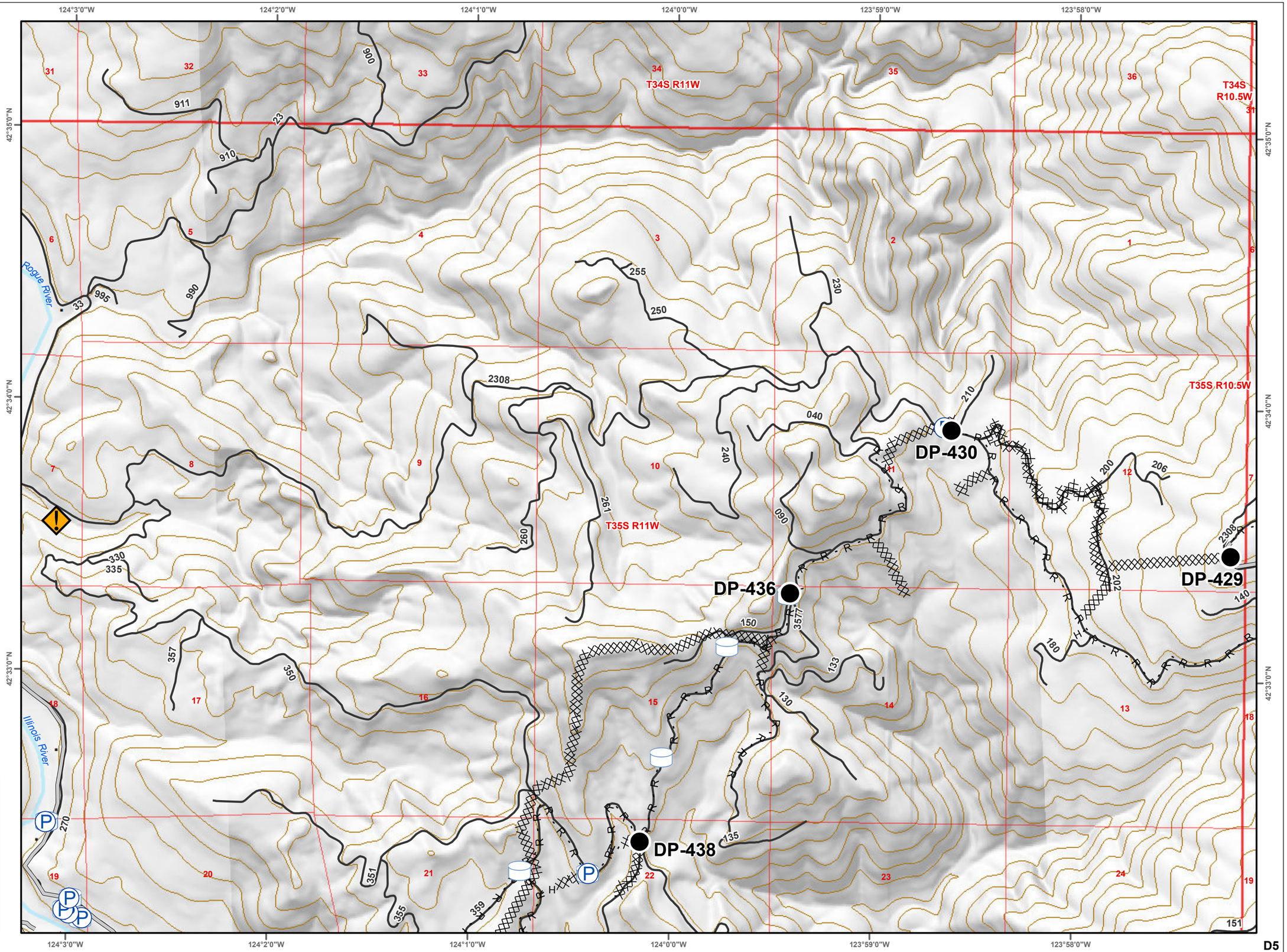

Klondike Fire
West Zone
OR-RSF-000354
27 Sept 2018
Map Tile - D6

Drop Point

Helispot

Repeater

Restricted Water Source

Uncontrolled Fire Edge

Completed Line

Completed Dozer Line

H - Completed Hand Line

R - Road as Completed Line

Access or Improved Road

USFSRoads

Wildfire Daily Fire Perimeter

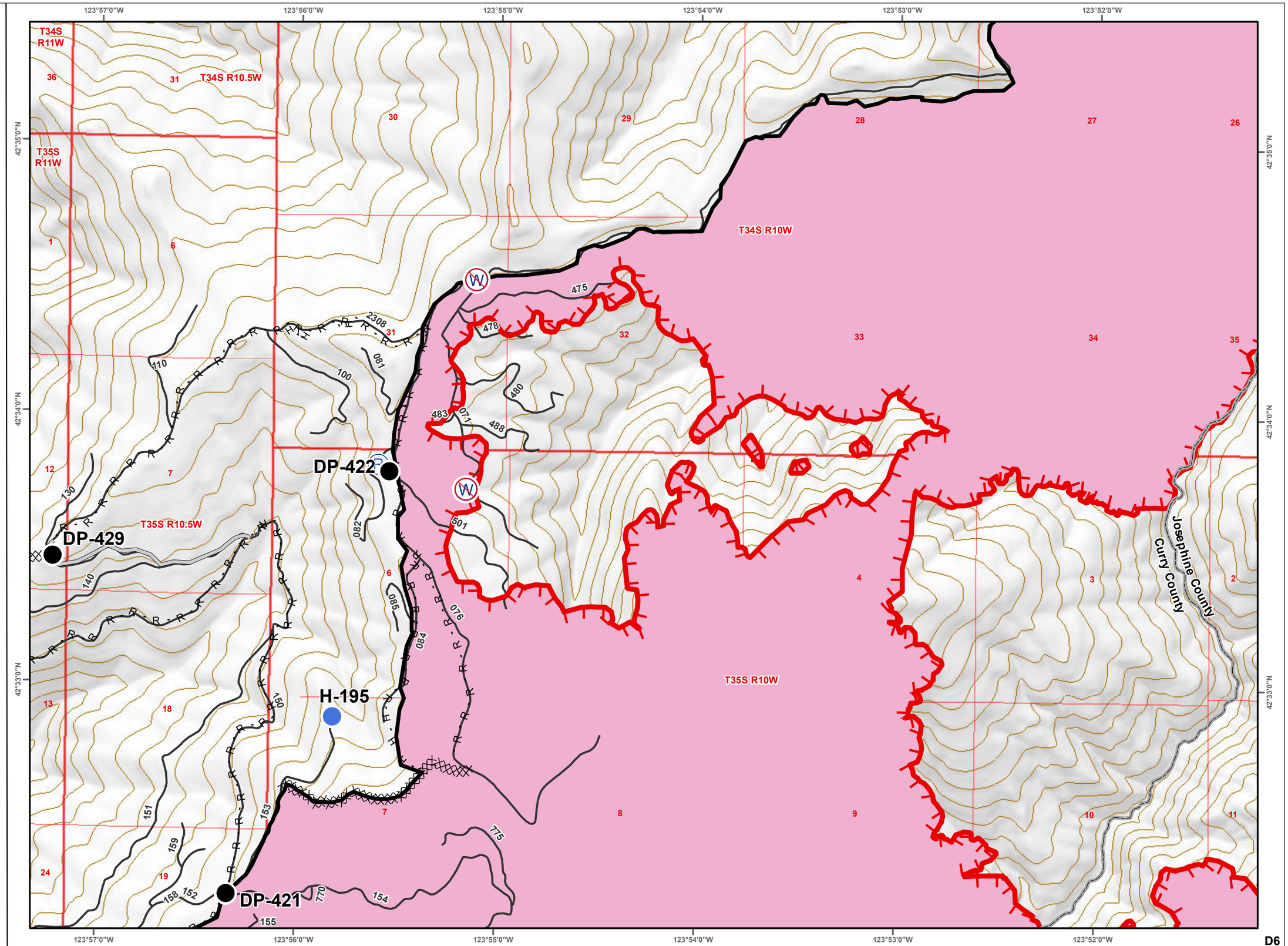

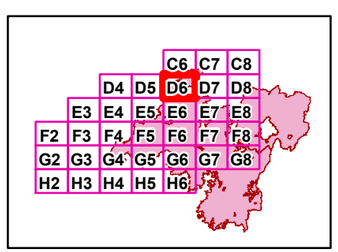

0 ¼ ½ Miles NORTH

D6

Klondike Fire
West Zone
OR-RSF-000354
27 Sept 2018
Map Tile - D7

Uncontrolled Fire Edge
Completed Dozer Line
H - Completed Hand Line
R - Road as Completed Line
Planned Fire Line
Other
USFSRoads
Wildfire Daily Fire Perimeter

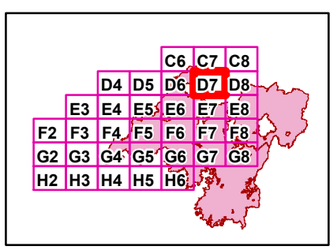

0 ¼ ½ Miles NORTH

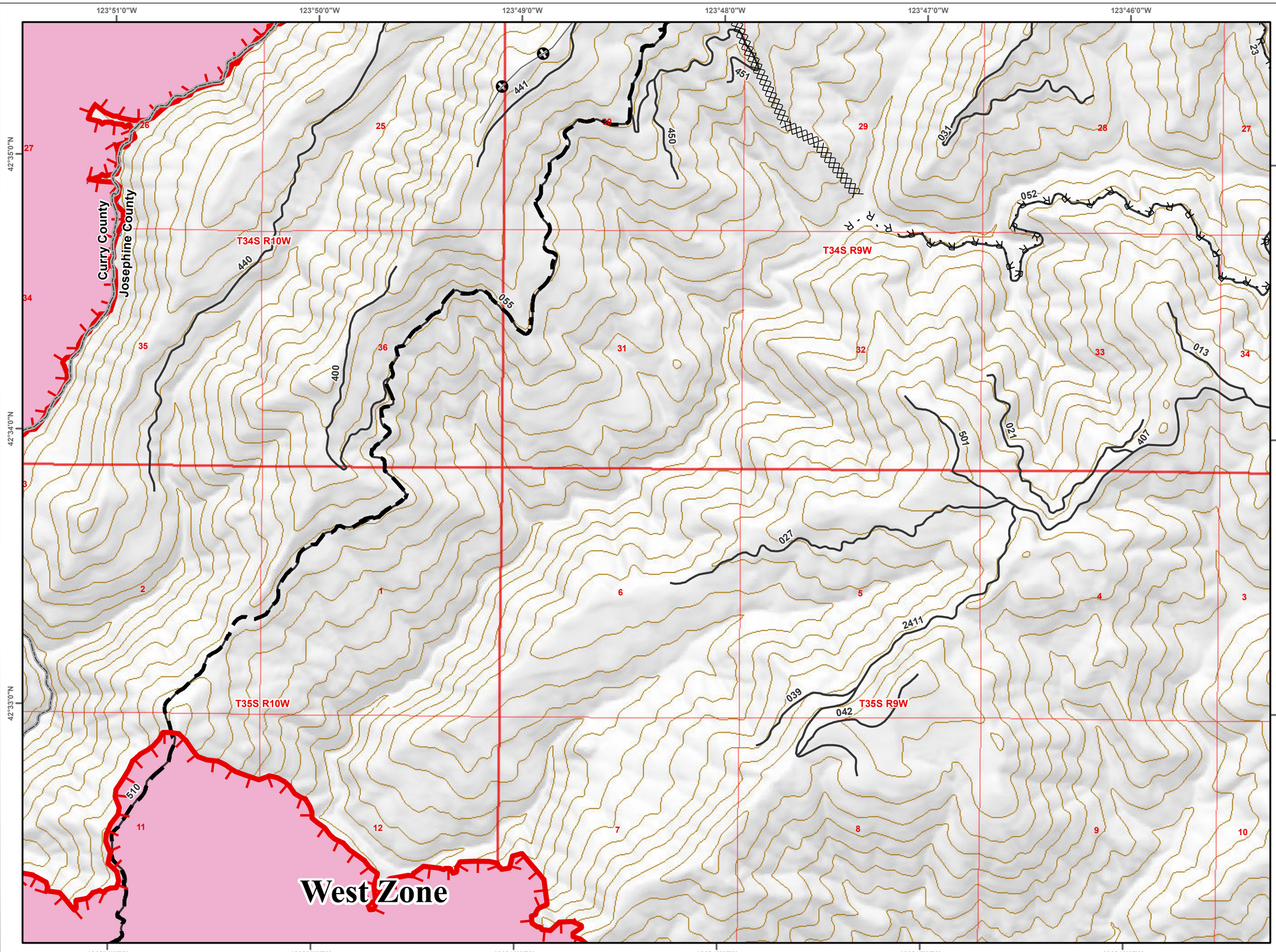

Klondike Fire
West Zone
OR-RSF-000354
27 Sept 2018
Map Tile - D8

Camp
Drop Point
Helispot
Lookout
Mobile Weather Unit
Water Tank
Restricted Water Source
Closure
ZoneBreakLine
Completed Line
Completed Dozer Line
H - Completed Hand Line
R - Road as Completed Line
USFSRoads
Wildfire Daily Fire Perimeter

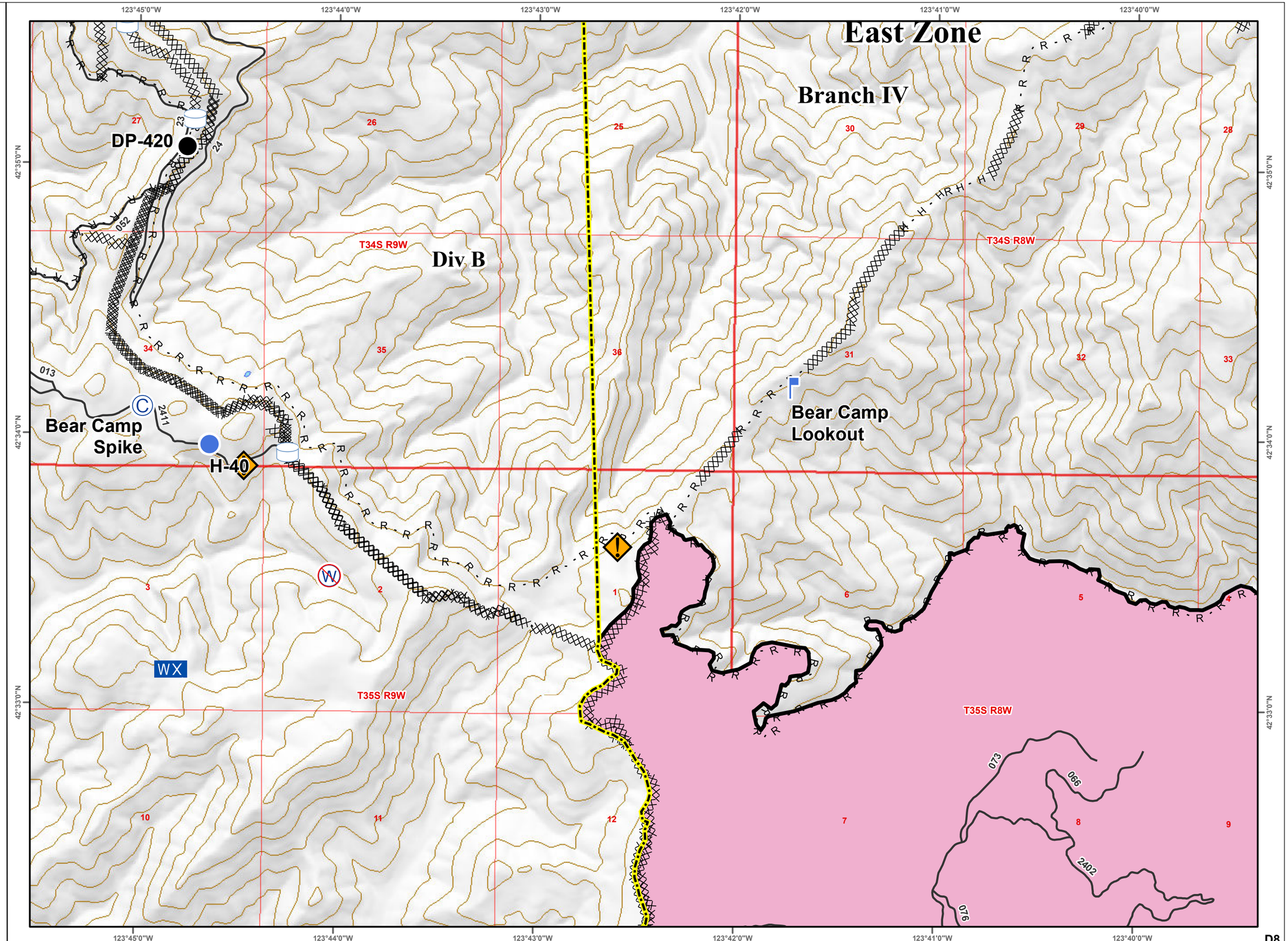

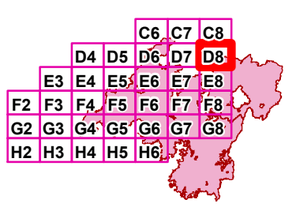

0 ¼ ½ Miles NORTH

D8

Klondike Fire
West Zone
OR-RSF-000354
27 Sept 2018
Map Tile - E3

Drop Point

Value at Risk

Closure

R - Road as Completed Line

Access or Improved Road

USFSRoads

Structures

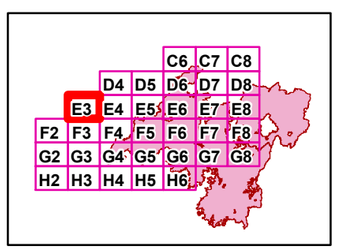

0 ¼ ½ Miles NORTH

124°15'0"W 124°14'0"W 124°13'0"W 124°12'0"W 124°11'0"W 124°10'0"W 124°9'0"W

42°32'0"N 42°31'0"N 42°30'0"N 42°29'0"N

T35S R13W

T35S R12W

T36S R13W

T36S R12.5W

T36S R12W

DP-610

DP-660

Rogue River

E3

Klondike Fire
West Zone
OR-RSF-000354
27 Sept 2018
Map Tile - E4

Drop Point
Helispot
Pump
Safety Zone
Water Tank
Completed Dozer Line
H - Completed Hand Line
R - Road as Completed Line
Access or Improved Road
Air Tanker Retardant
USFSRoads
Structures

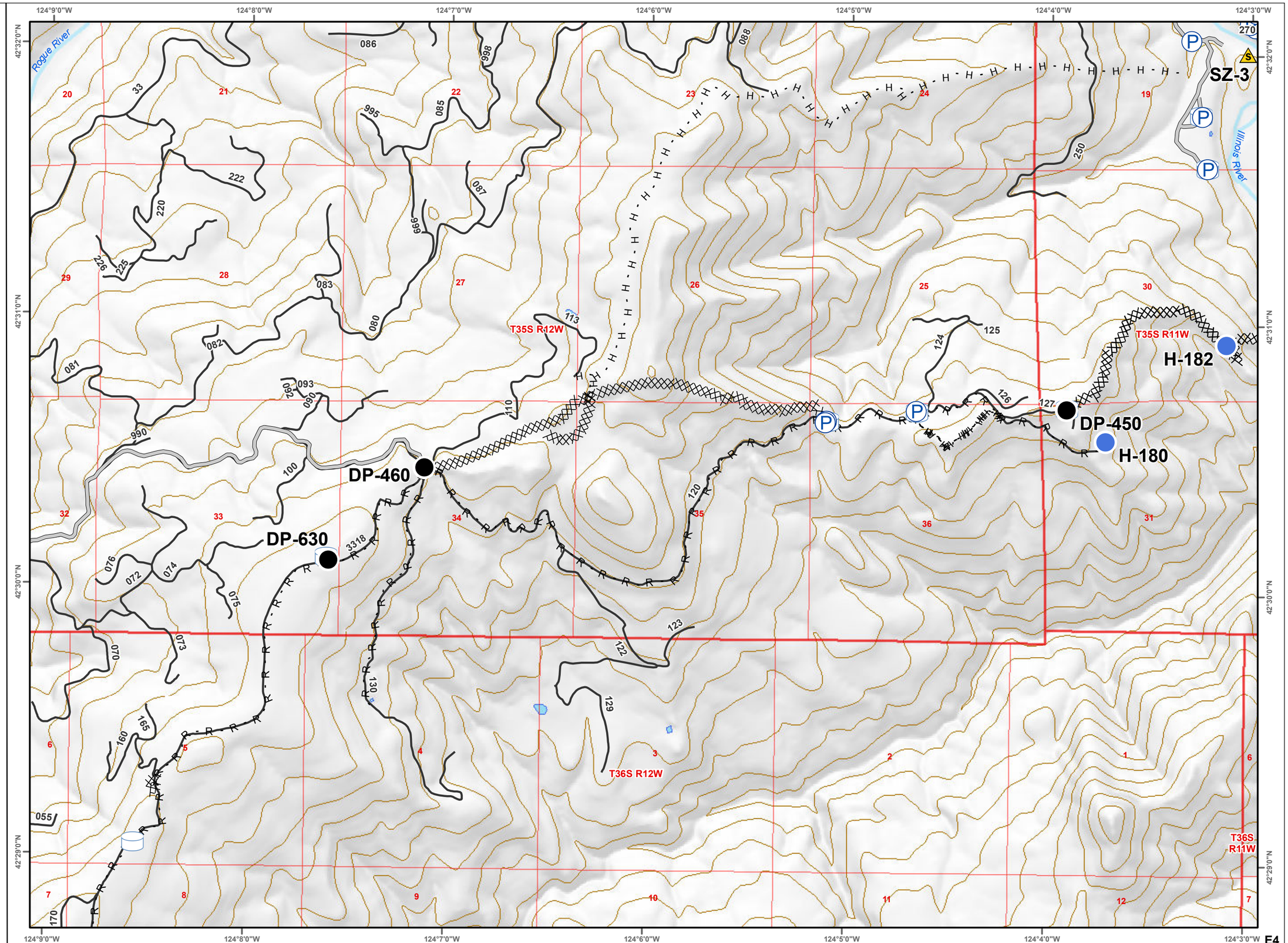

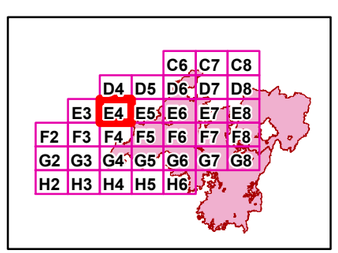

0 ¼ ½ Miles NORTH

Klondike Fire
West Zone
OR-RSF-000354
27 Sept 2018
Map Tile - E5

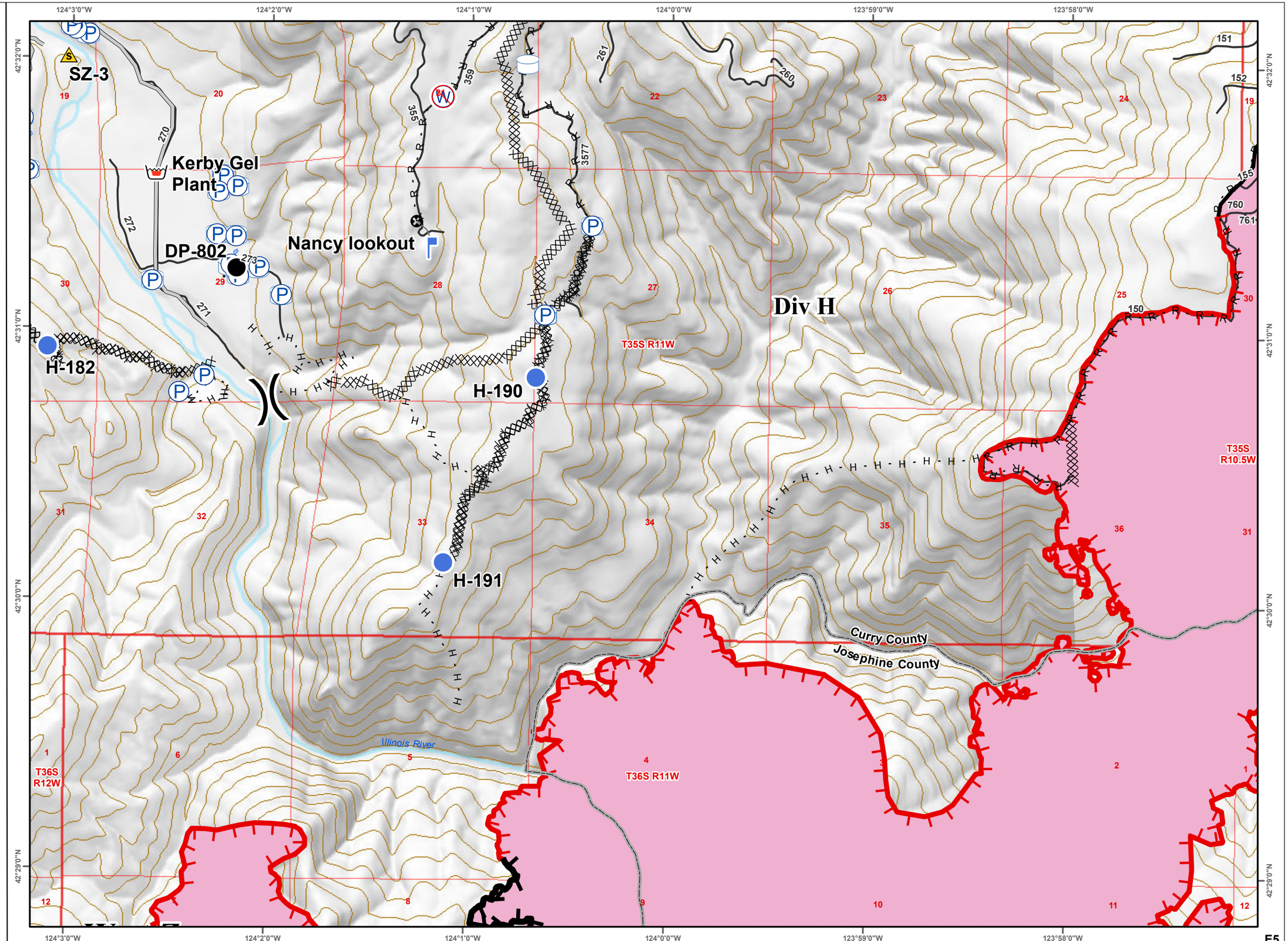

Drop Point

Helispot

Lookout

Pump

Retardant/Mud Pit

Safety Zone

Water Tank

Restricted Water Source

Division Break

Checked by Aviation or Natural Features

Uncontrolled Fire Edge

Completed Line

Completed Dozer Line

H - Completed Hand Line

R - Road as Completed Line

Access or Improved Road

Air Tanker Retardant

Other

USFSRoads

Wildfire Daily Fire Perimeter

Structures

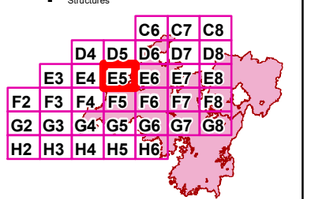

0 ¼ ½ Miles NORTH

Klondike Fire
West Zone
OR-RSF-000354
27 Sept 2018
Map Tile - E6

Drop Point

WX Mobile Weather Unit

Uncontrolled Fire Edge

Completed Line

R - Road as Completed Line

Planned Fire Line

USFSRoads

Wildfire Daily Fire Perimeter

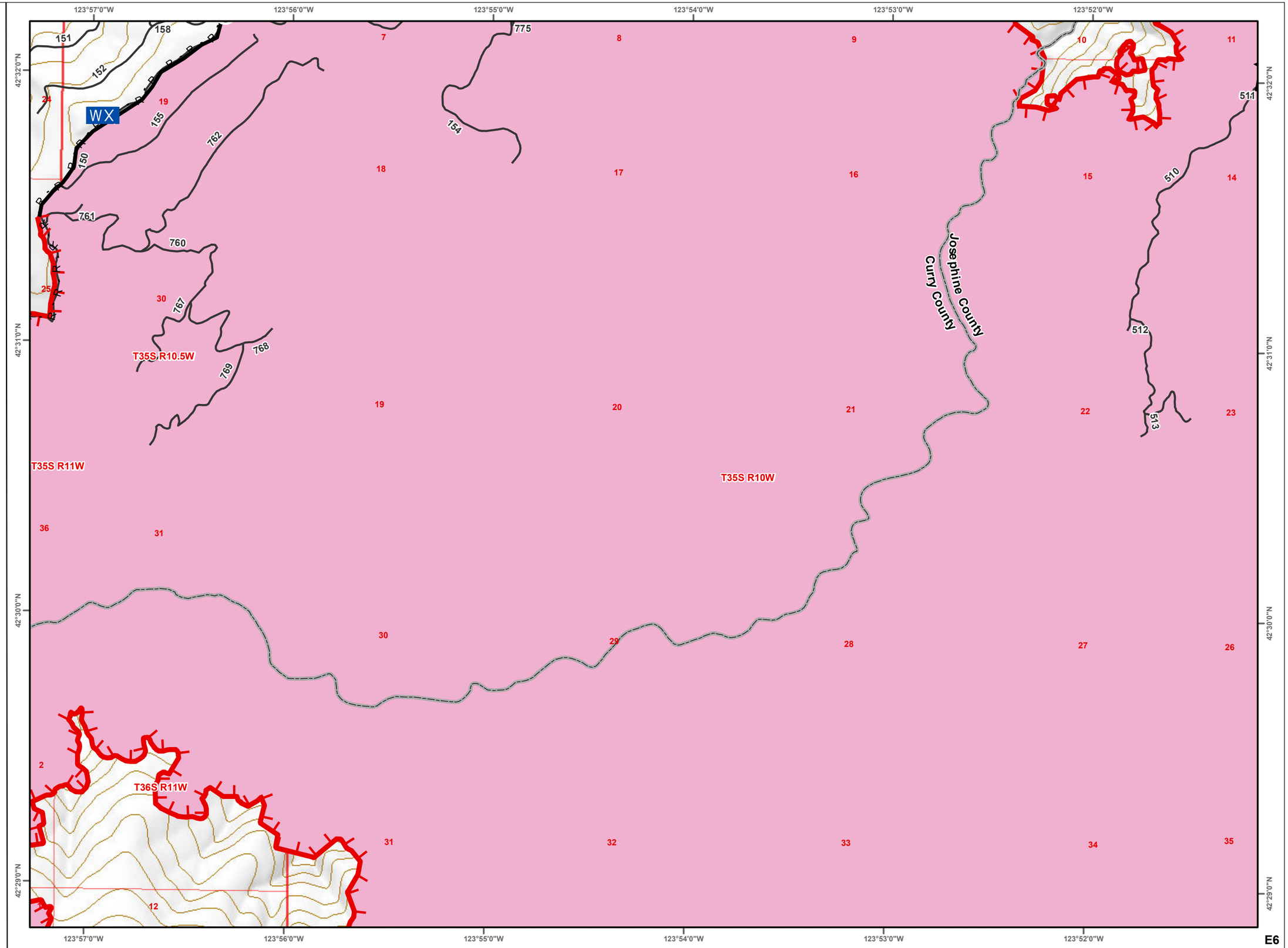

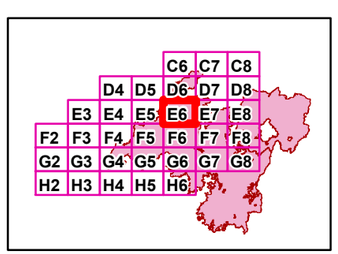

0 ¼ ½ Miles NORTH

E6

Klondike Fire
West Zone
OR-RSF-000354
27 Sept 2018
Map Tile - E7

Helispot

Checked by Aviation or Natural Features

Uncontrolled Fire Edge

Completed Line

Planned Fire Line

USFSRoads

Wildfire Daily Fire Perimeter

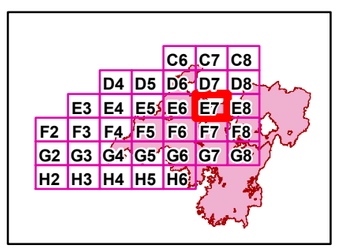

0 ¼ ½ Miles NORTH

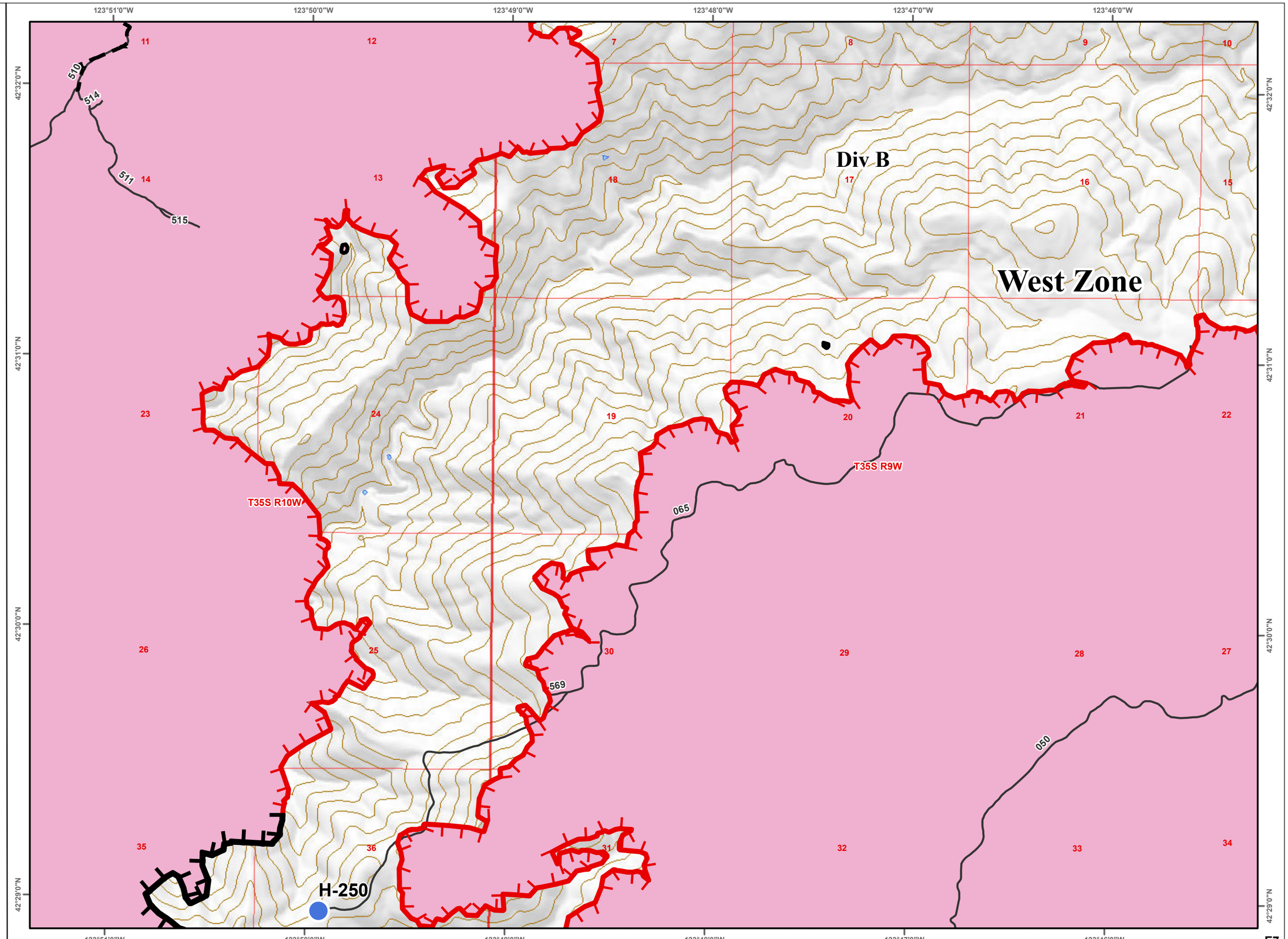

E7

Klondike Fire
West Zone
OR-RSF-000354
27 Sept 2018
Map Tile - E8

Drop Point
Helispot
Landmark
Repeater
Restricted Water Source
ZoneBreakLine
Uncontrolled Fire Edge
Completed Line
Completed Dozer Line
R - Road as Completed Line
USFSRoads
Wildfire Daily Fire Perimeter

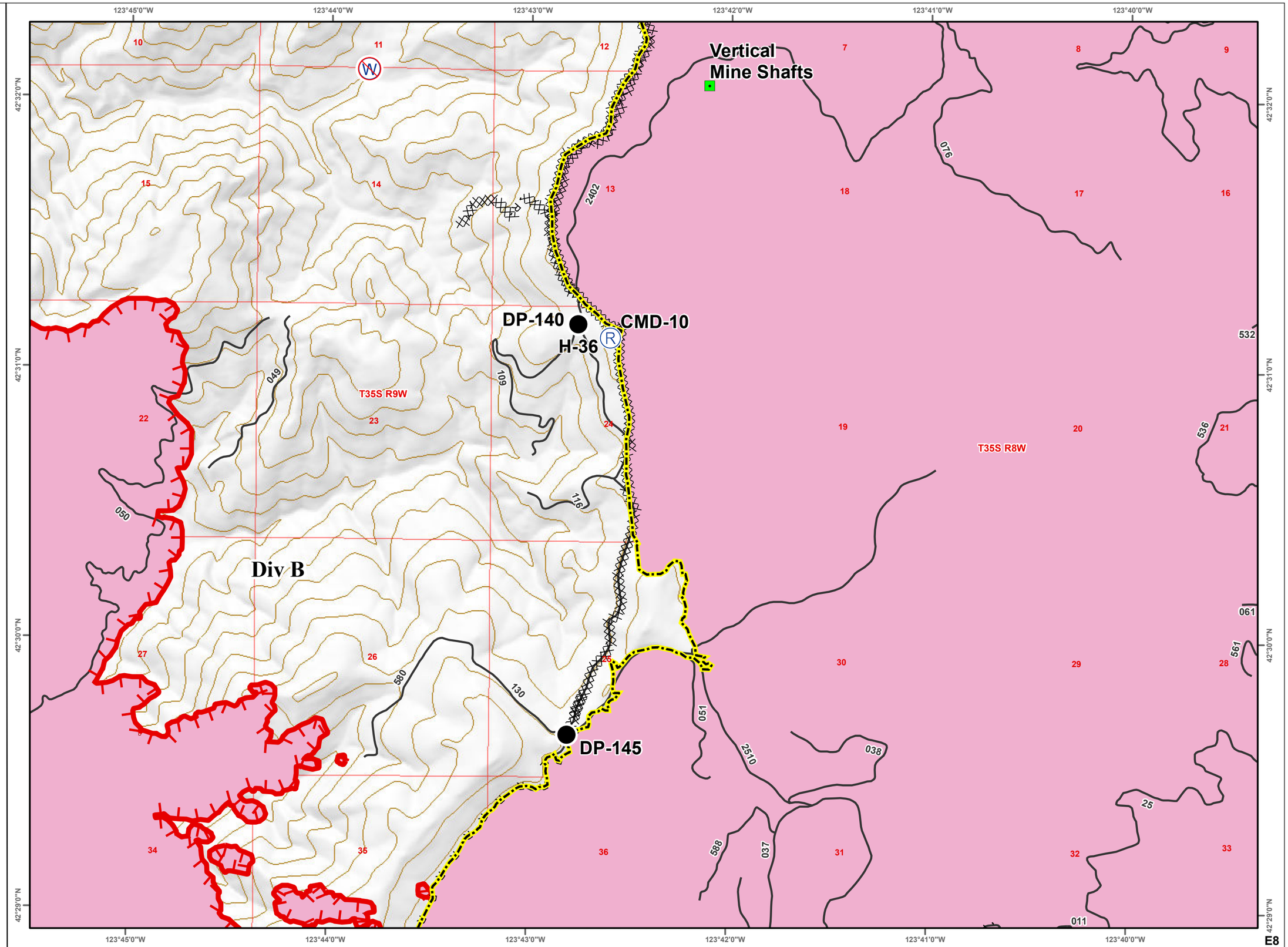

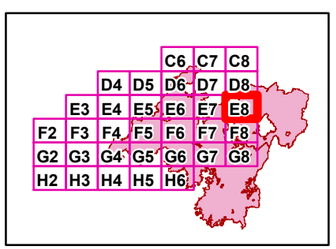

0 ¼ ½ Miles NORTH

E8

Klondike Fire
West Zone
OR-RSF-000354
27 Sept 2018
Map Tile - F2

R - Road as Completed Line

Planned Secondary Line

USFSRoads

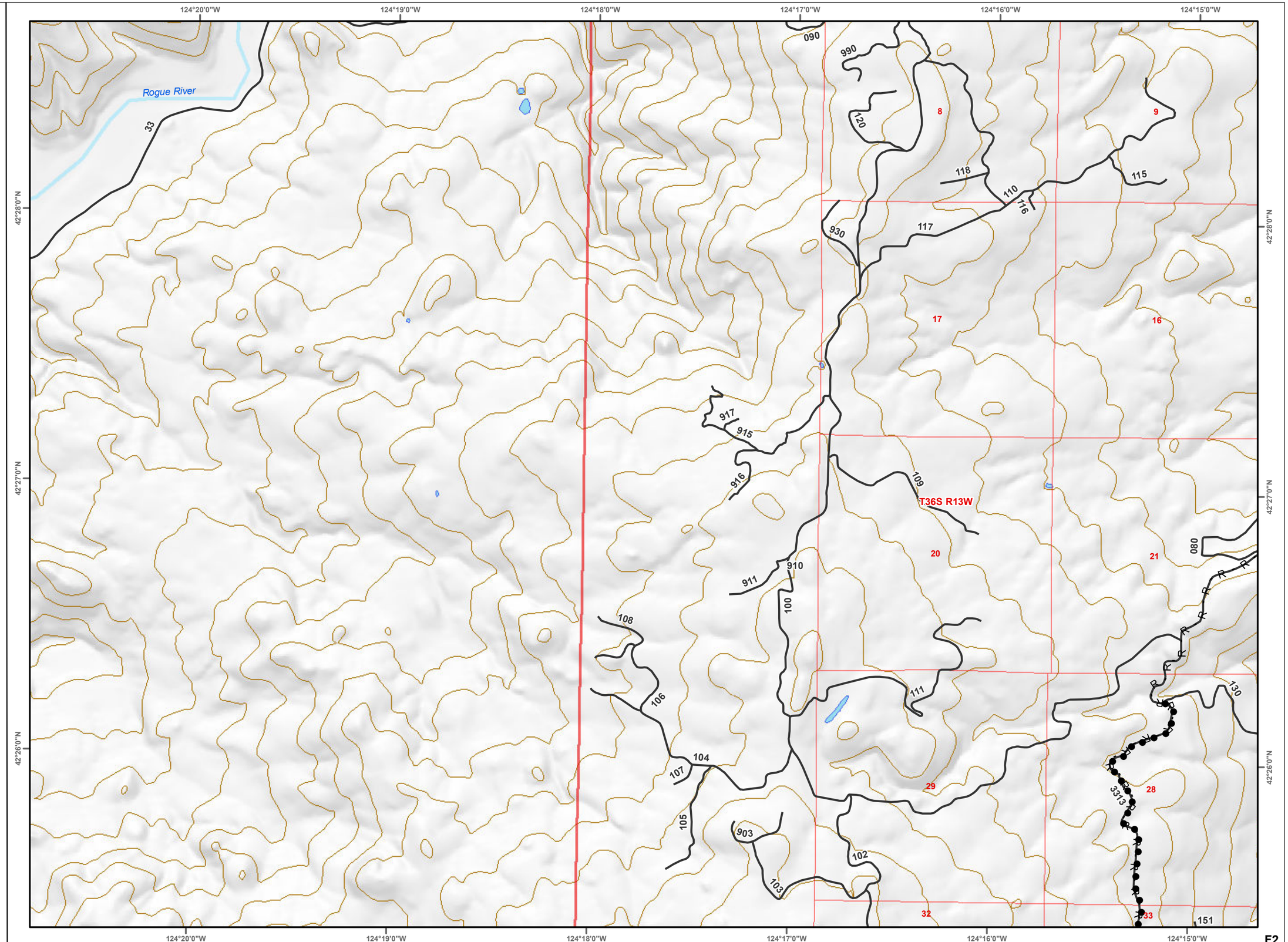

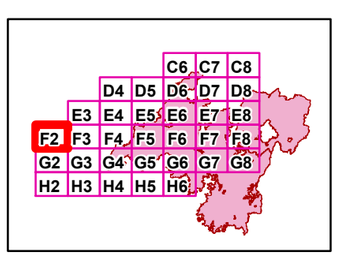

0 ¼ ½ Miles NORTH

F2

Klondike Fire
West Zone
OR-RSF-000354
27 Sept 2018
Map Tile - F3

Camp
Helispot
Lookout
Water Source
Water Tank
Value at Risk
Completed Dozer Line
H - Completed Hand Line
R - Road as Completed Line
Access or Improved Road
Planned Secondary Line
USFS Roads

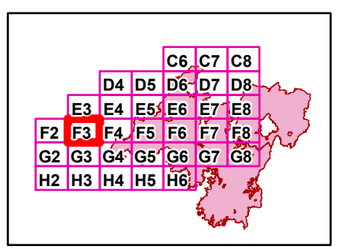

0 ¼ ½ Miles NORTH

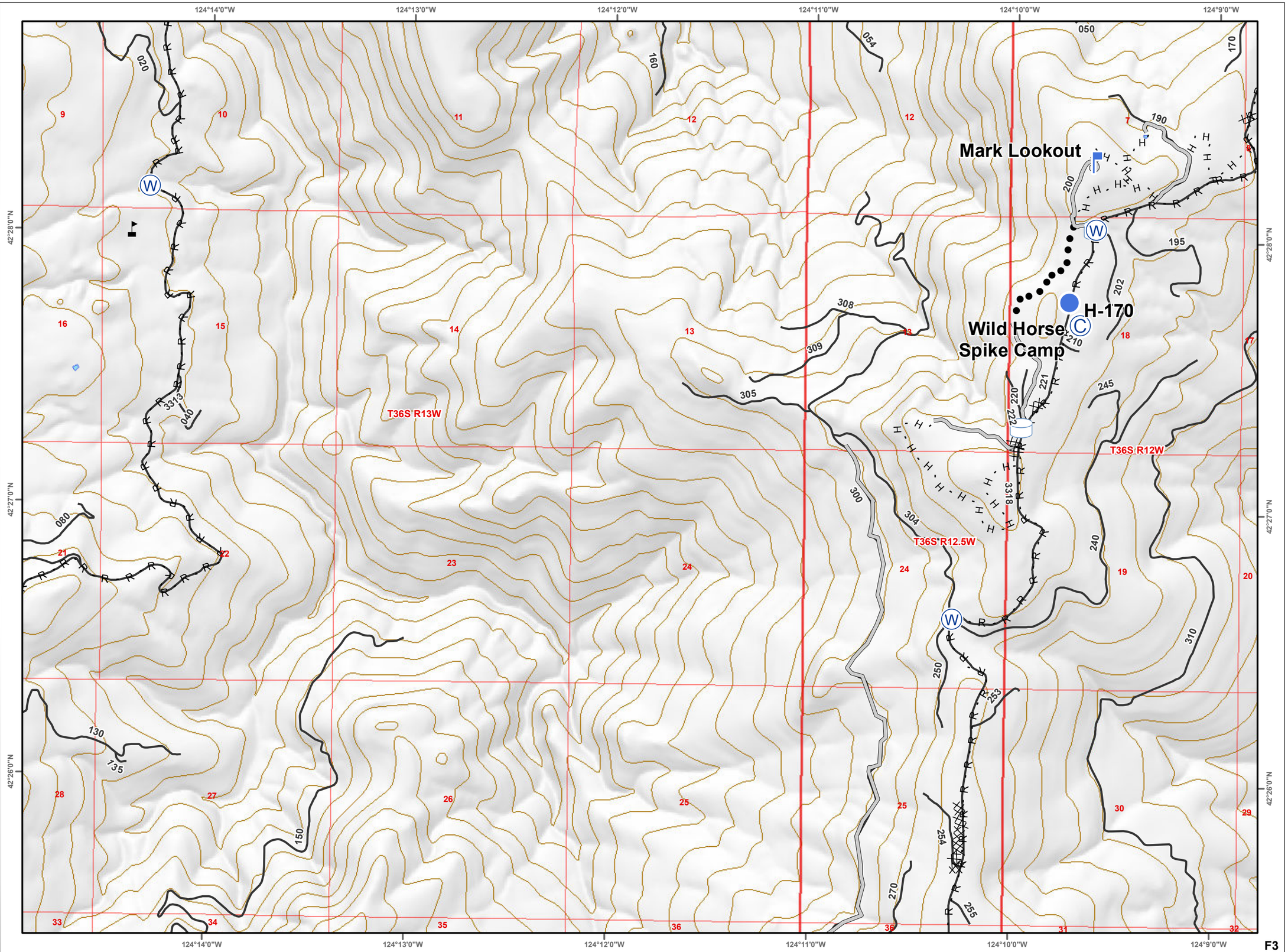

Klondike Fire
West Zone
OR-RSF-000354
27 Sept 2018
Map Tile - F4

Drop Point

Checked by Aviation or Natural Features

Completed Line

Completed Dozer Line

H - Completed Hand Line

R - Road as Completed Line

Air Tanker Retardant

USFSRoads

Wildfire Daily Fire Perimeter

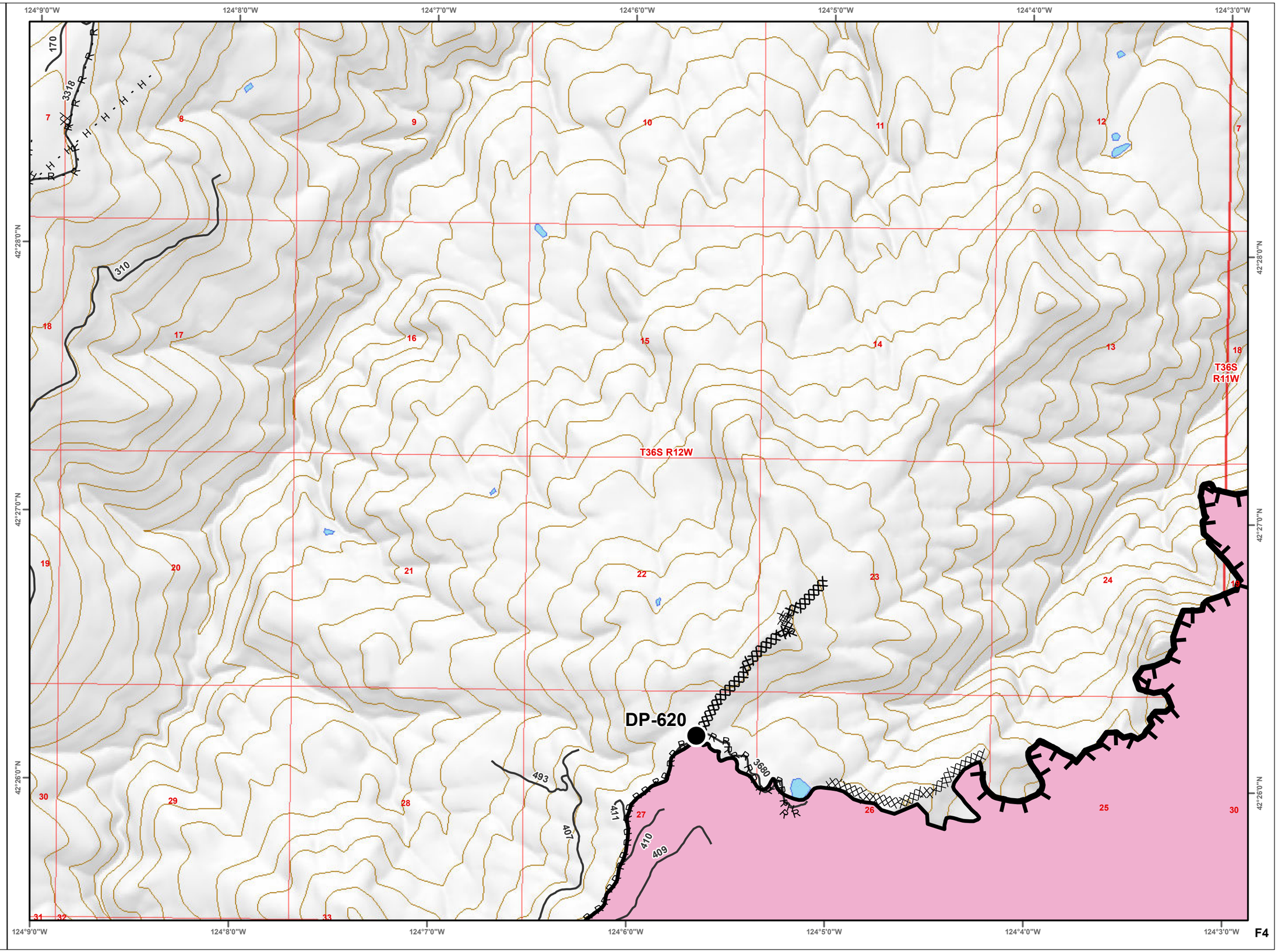

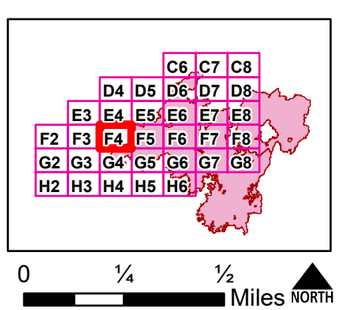

Klondike Fire

West Zone

OR-RSF-000354

27 Sept 2018

Map Tile - F5

Checked by Aviation or Natural Features

Uncontrolled Fire Edge

Completed Line

Wildfire Daily Fire Perimeter

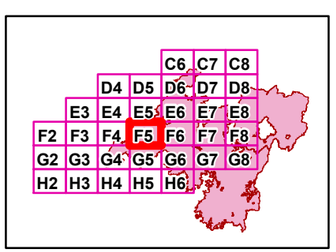

0 ¼ ½ Miles NORTH

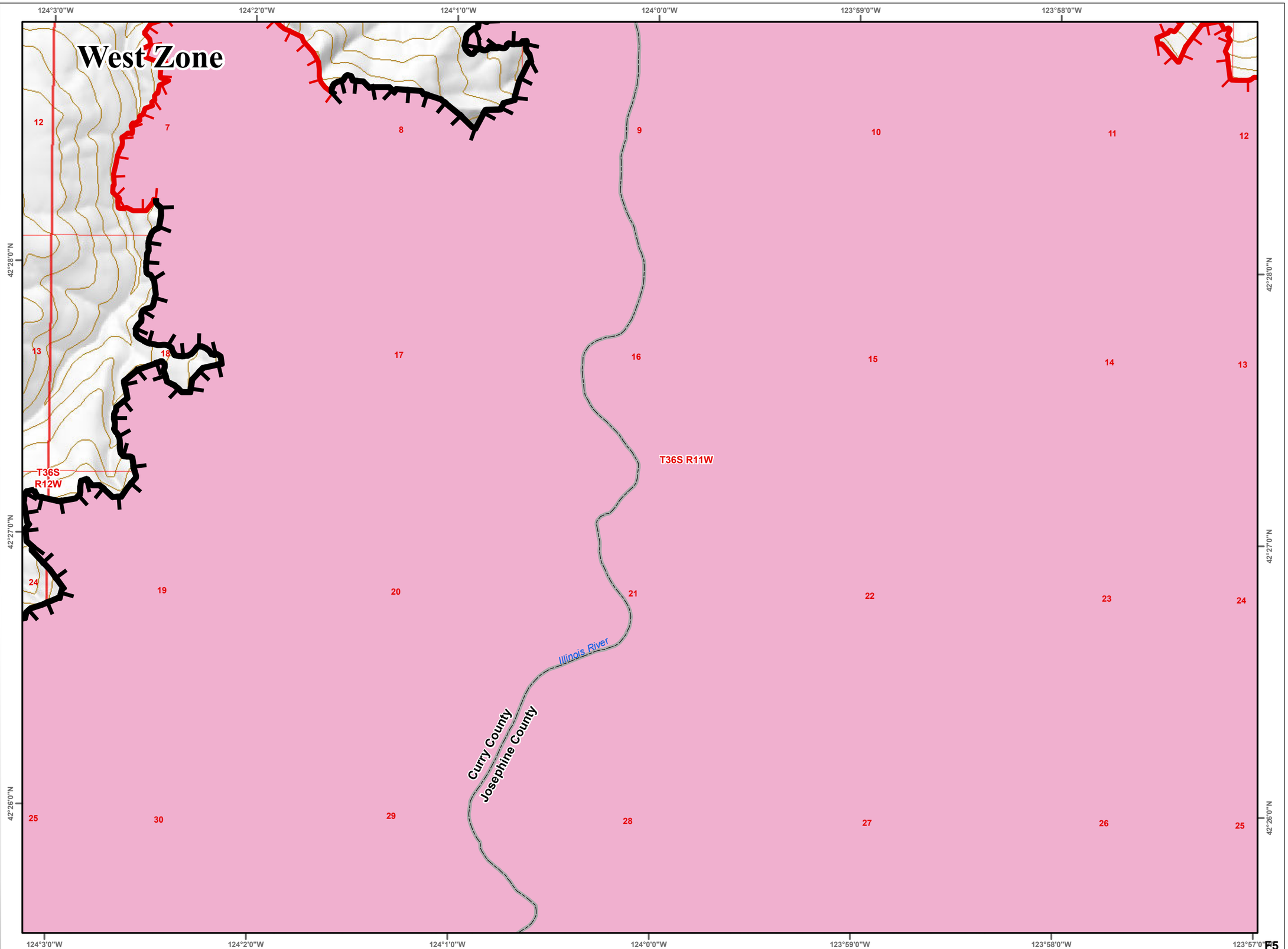

F5

Klondike Fire
West Zone
OR-RSF-000354
27 Sept 2018
Map Tile - F6

Helispot

Uncontrolled Fire Edge

H - Completed Hand Line

USFSRoads

Wildfire Daily Fire Perimeter

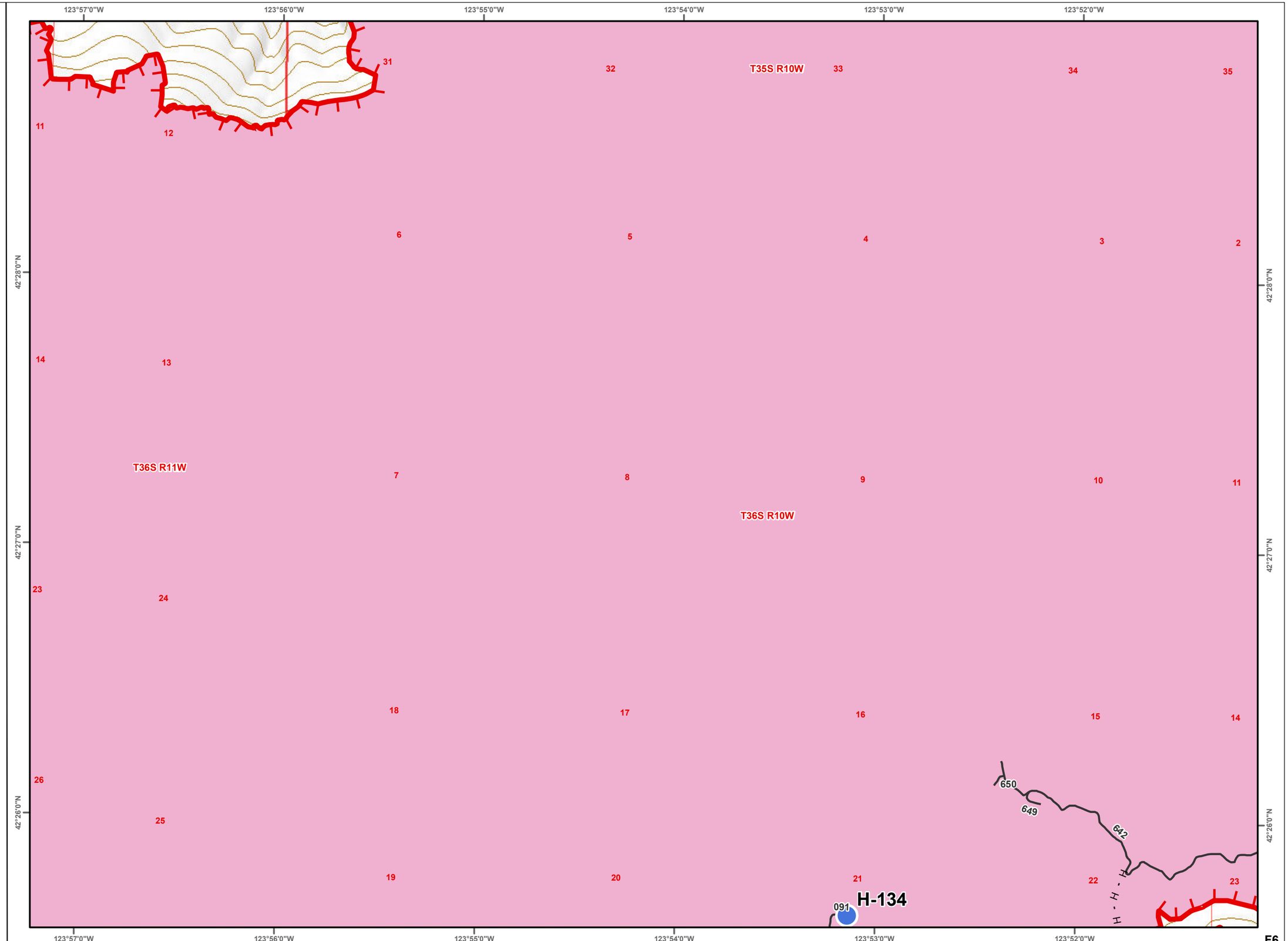

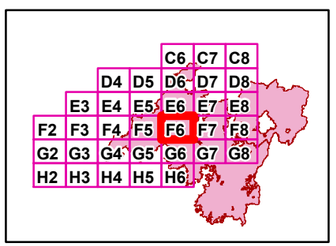

0 ¼ ½ Miles NORTH

F6

Klondike Fire
West Zone
OR-RSF-000354
27 Sept 2018
Map Tile - F7

Helispot

Checked by Aviation or Natural Features

Uncontrolled Fire Edge

Completed Line

Completed Dozer Line

H - Completed Hand Line

R - Road as Completed Line

USFSRoads

Wildfire Daily Fire Perimeter

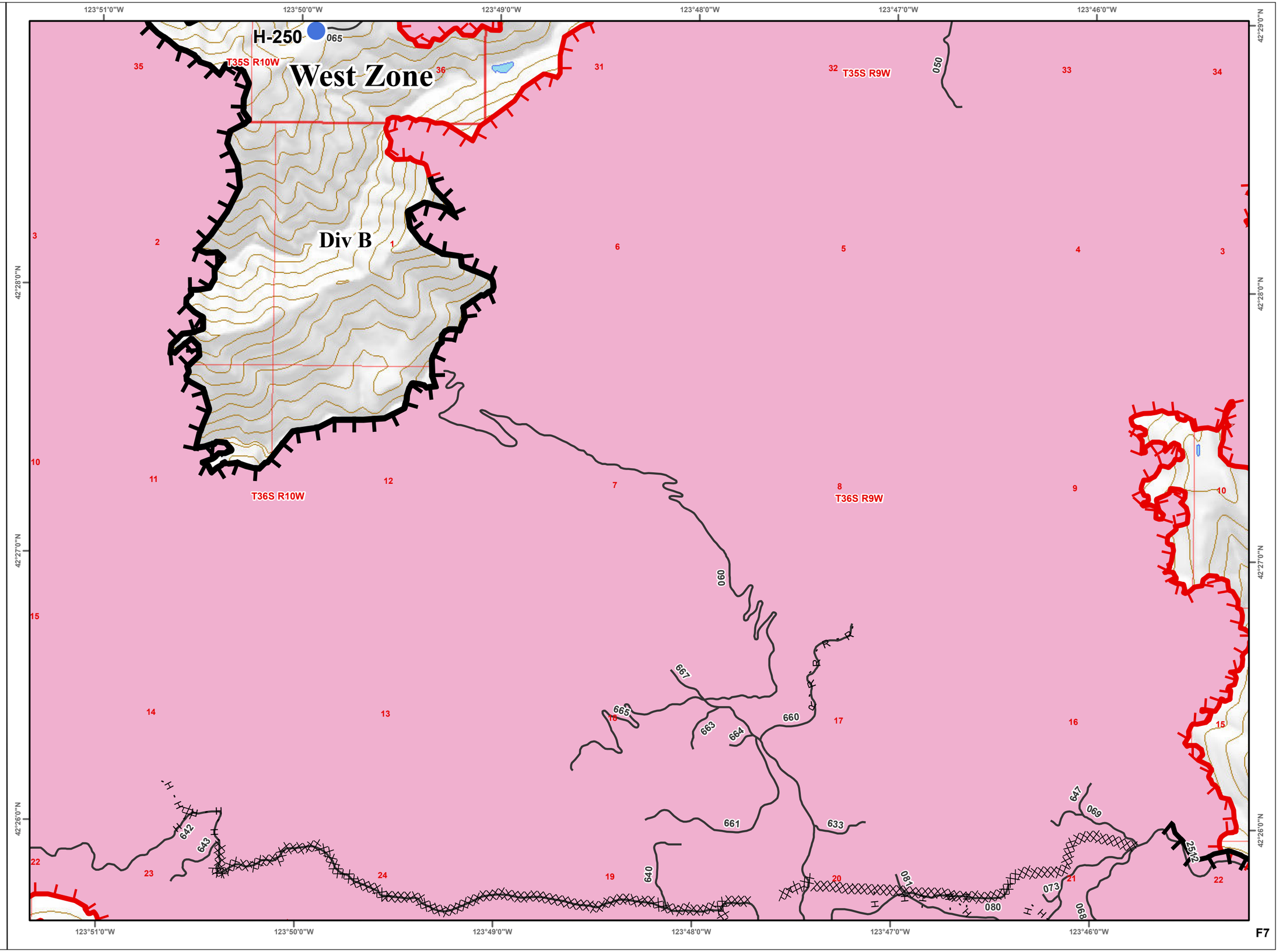

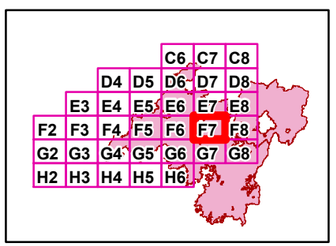

0 ¼ ½ Miles NORTH

F7

Klondike Fire
West Zone
OR-RSF-000354
27 Sept 2018
Map Tile - F8

Drop Point

Restricted Water Source

Closure

ZoneBreakLine

Checked by Aviation or Natural Features

Uncontrolled Fire Edge

Completed Line

R - Road as Completed Line

USFSRoads

Wildfire Daily Fire Perimeter

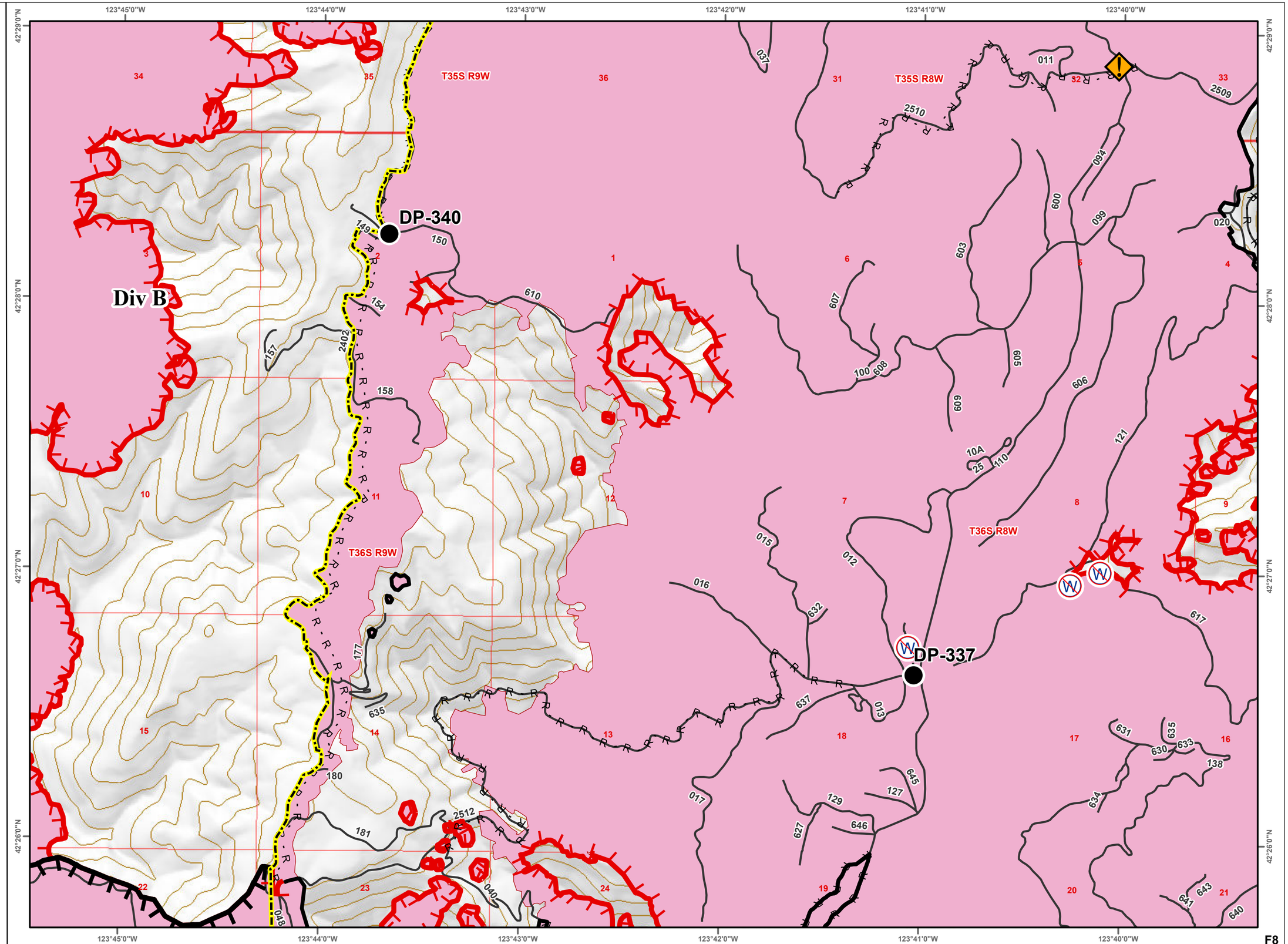

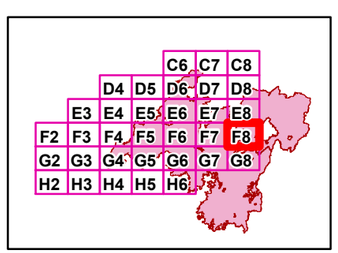

0 ¼ ½ Miles NORTH

Klondike Fire
West Zone
OR-RSF-000354
27 Sept 2018
Map Tile - G2

Drop Point

Pump

Water Source

Completed Dozer Line

R - Road as Completed Line

Access or Improved Road

Proposed Dozer Line

Planned Secondary Line

USFSRoads

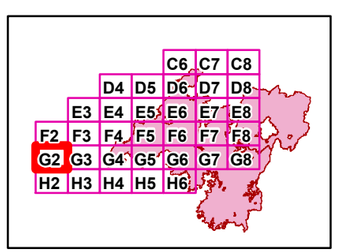

0 ¼ ½ Miles NORTH

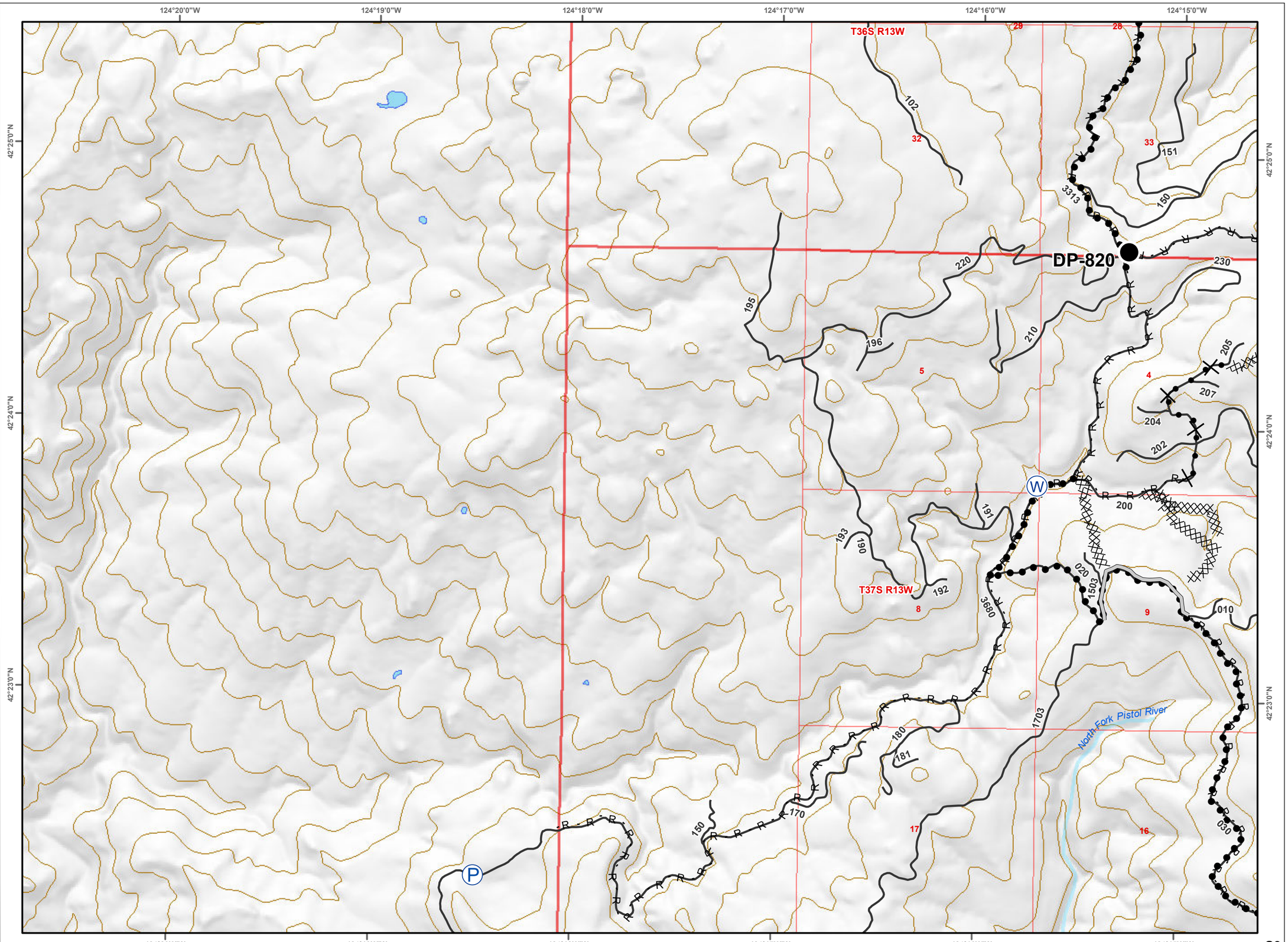

G2

Klondike Fire
West Zone
OR-RSF-000354
27 Sept 2018
Map Tile - G3

Drop Point
Helispot
Landmark
Pump
Water Tank
Closure
Completed Dozer Line
R - Road as Completed Line
Access or Improved Road
Proposed Dozer Line
Planned Fire Line
Planned Secondary Line
USFSRoads

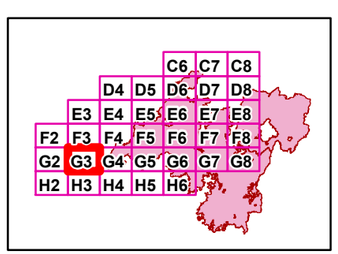

0 ¼ ½ Miles NORTH

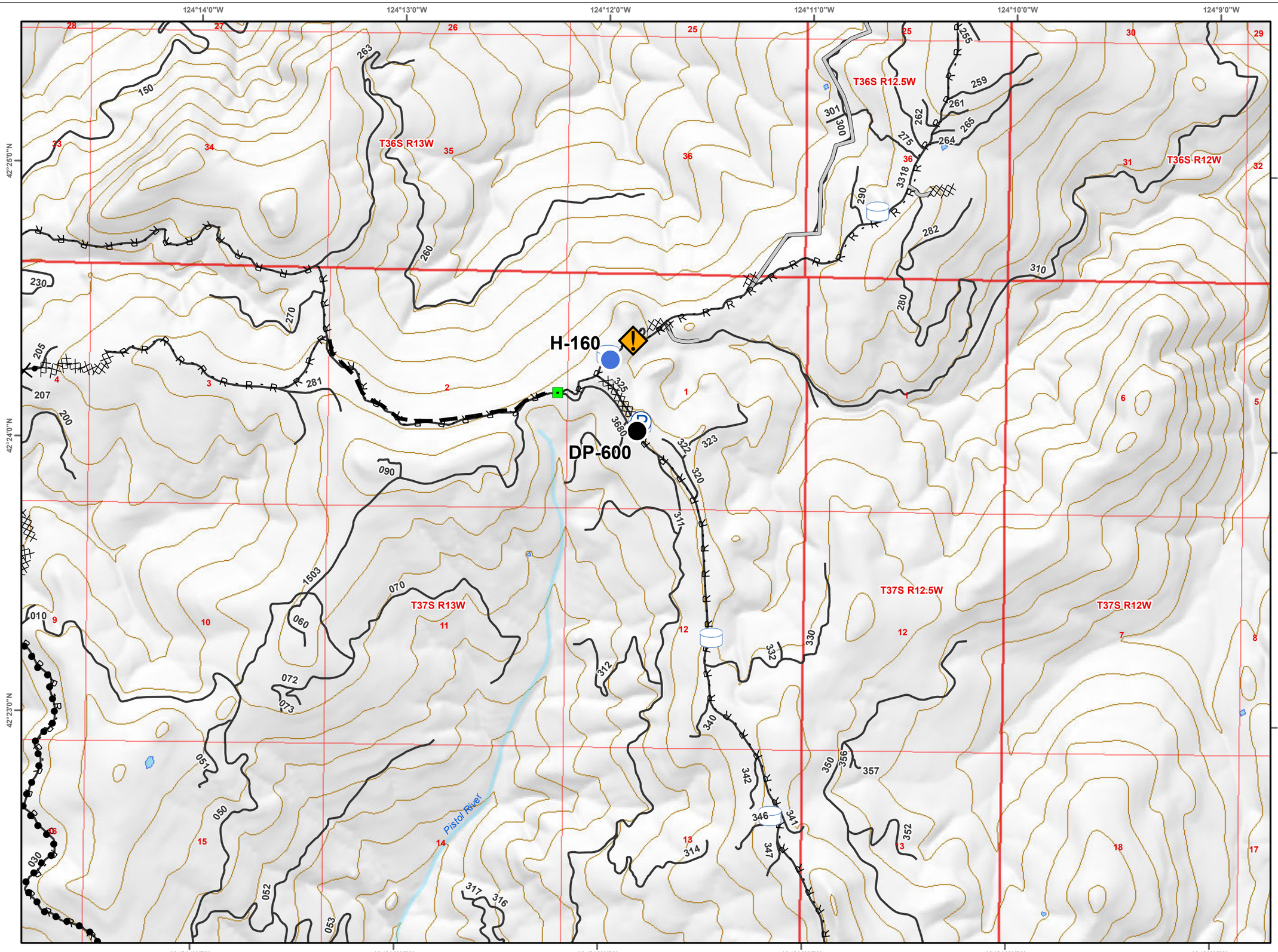

G3

Klondike Fire
West Zone
OR-RSF-000354
27 Sept 2018
Map Tile - G4

Drop Point

Helispot

Checked by Aviation or Natural Features

Completed Line

R - Road as Completed Line

Fire Break Planned or Incomplete

Air Tanker Retardant

USFSRoads

Wildfire Daily Fire Perimeter

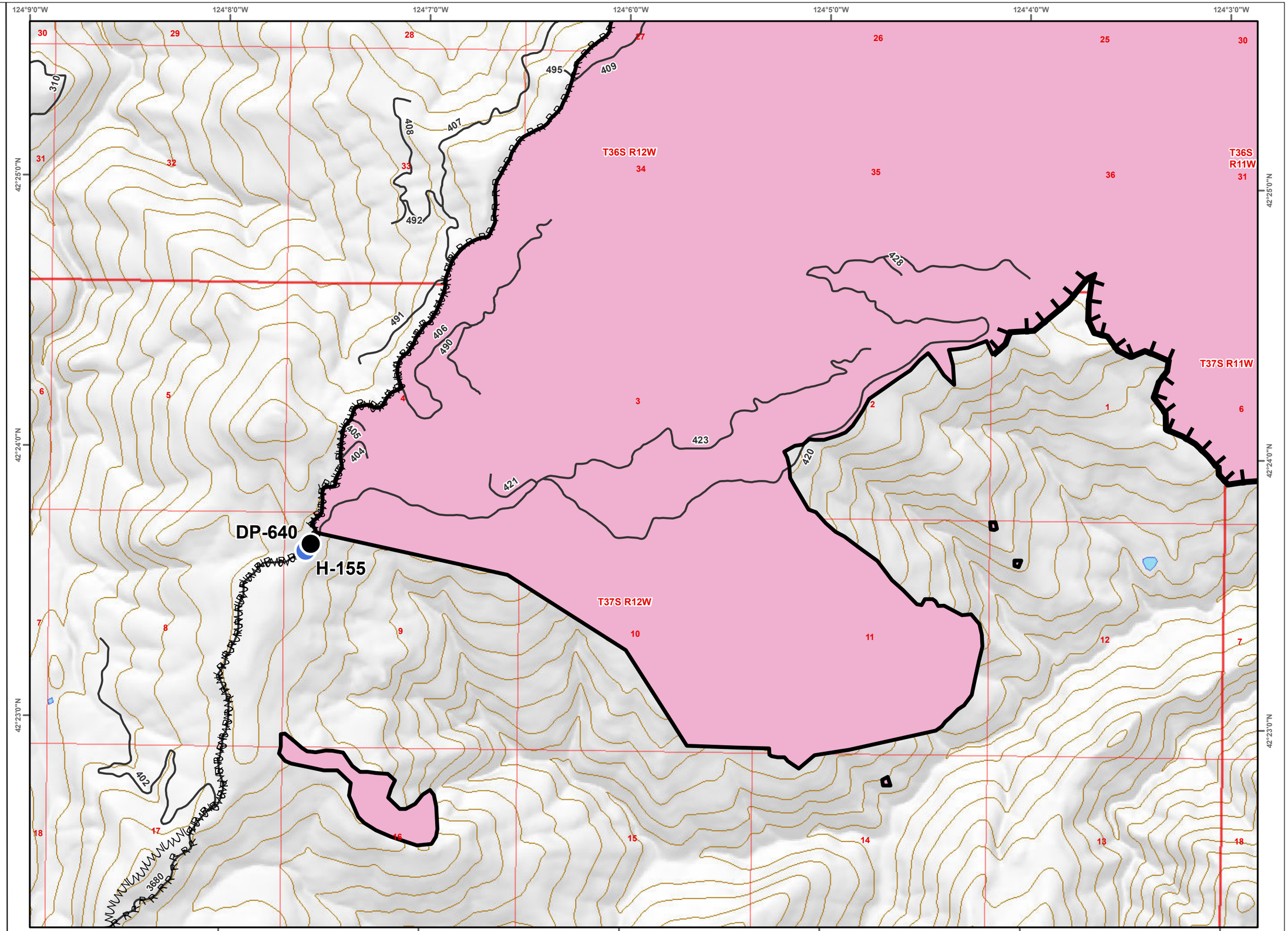

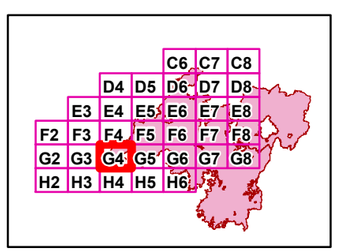

0 ¼ ½ Miles NORTH

G4

Klondike Fire
West Zone
OR-RSF-000354
27 Sept 2018
Map Tile - G5

Checked by Aviation or Natural Features
Completed Line
Wildfire Daily Fire Perimeter

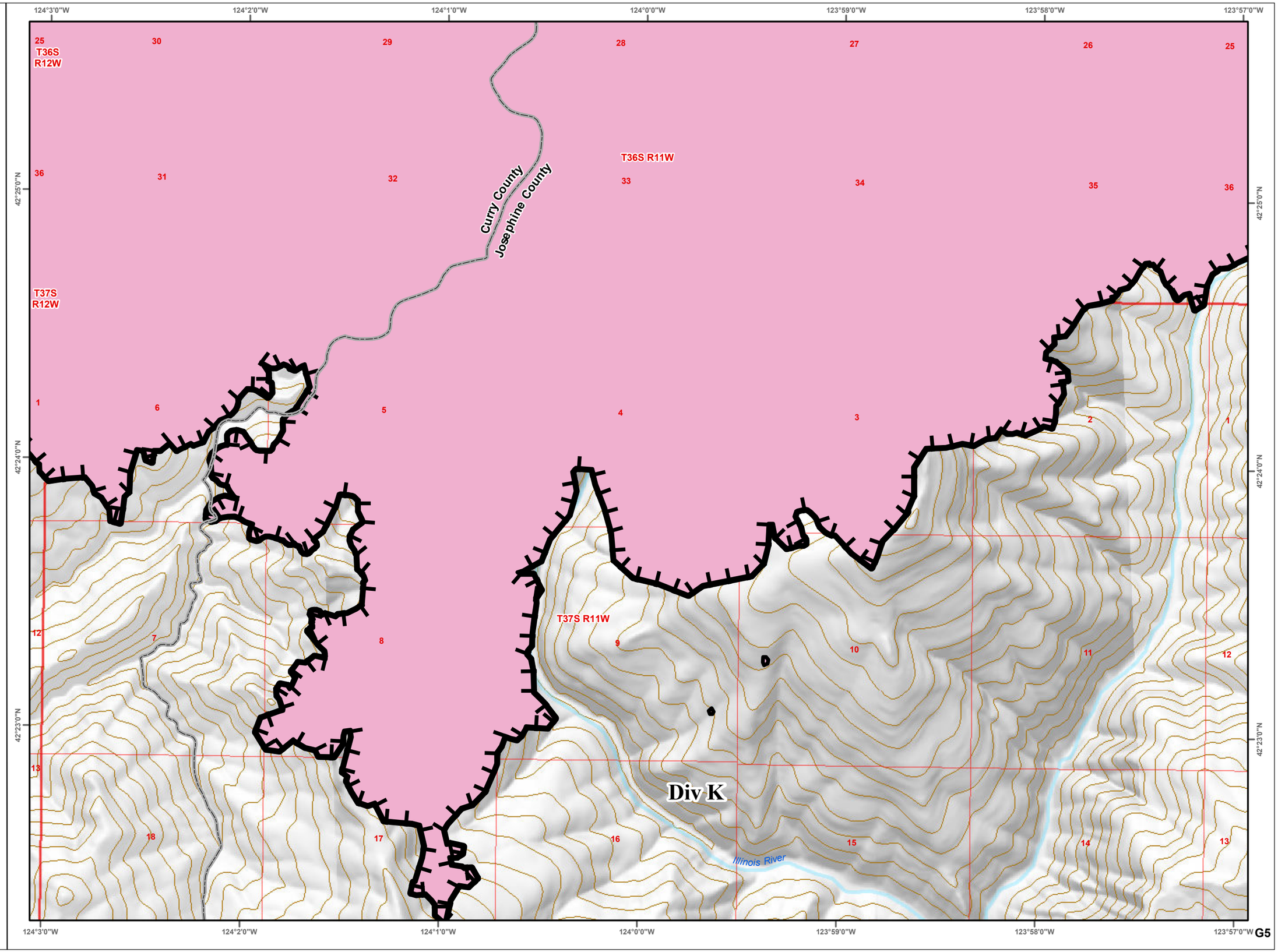

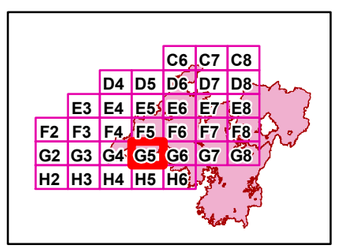

0 ¼ ½ Miles NORTH

Klondike Fire
West Zone
OR-RSF-000354
27 Sept 2018
Map Tile - G6

Helispot
ZoneBreakLine
Checked by Aviation or Natural Features
Uncontrolled Fire Edge
Completed Line
Completed Hand Line
Other
USFSRoads
Wildfire Daily Fire Perimeter

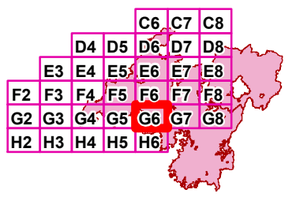

0 ¼ ½ Miles NORTH

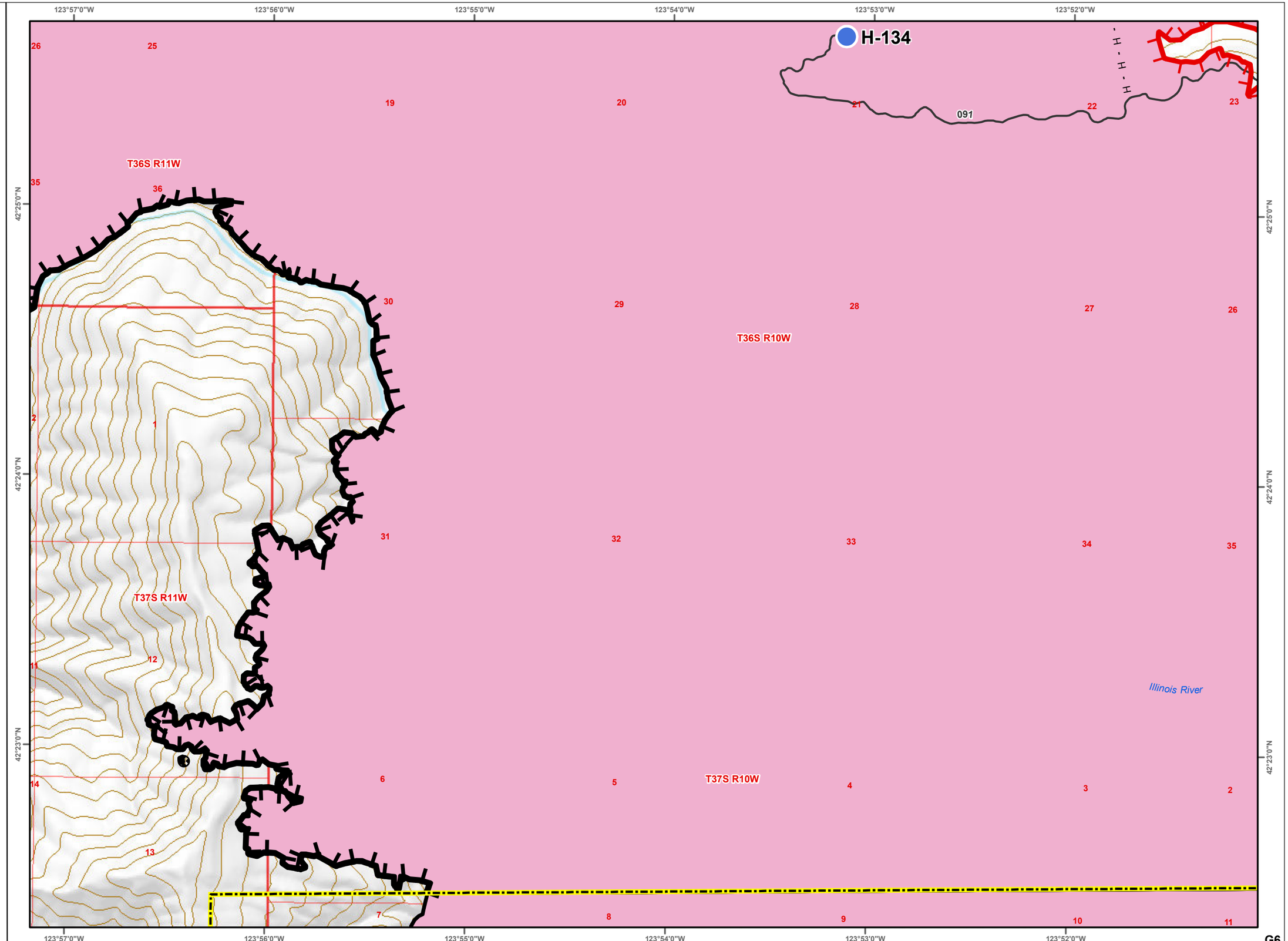

G6

Klondike Fire
West Zone
OR-RSF-000354
27 Sept 2018
Map Tile - G7

Dip Site
Drop Point
Helispot
Restricted Water Source
ZoneBreakLine
Uncontrolled Fire Edge
Completed Line
Completed Dozer Line
Completed Hand Line
USFSRoads
Wildfire Daily Fire Perimeter

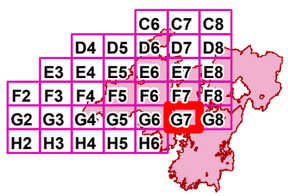

0 ¼ ½ Miles NORTH

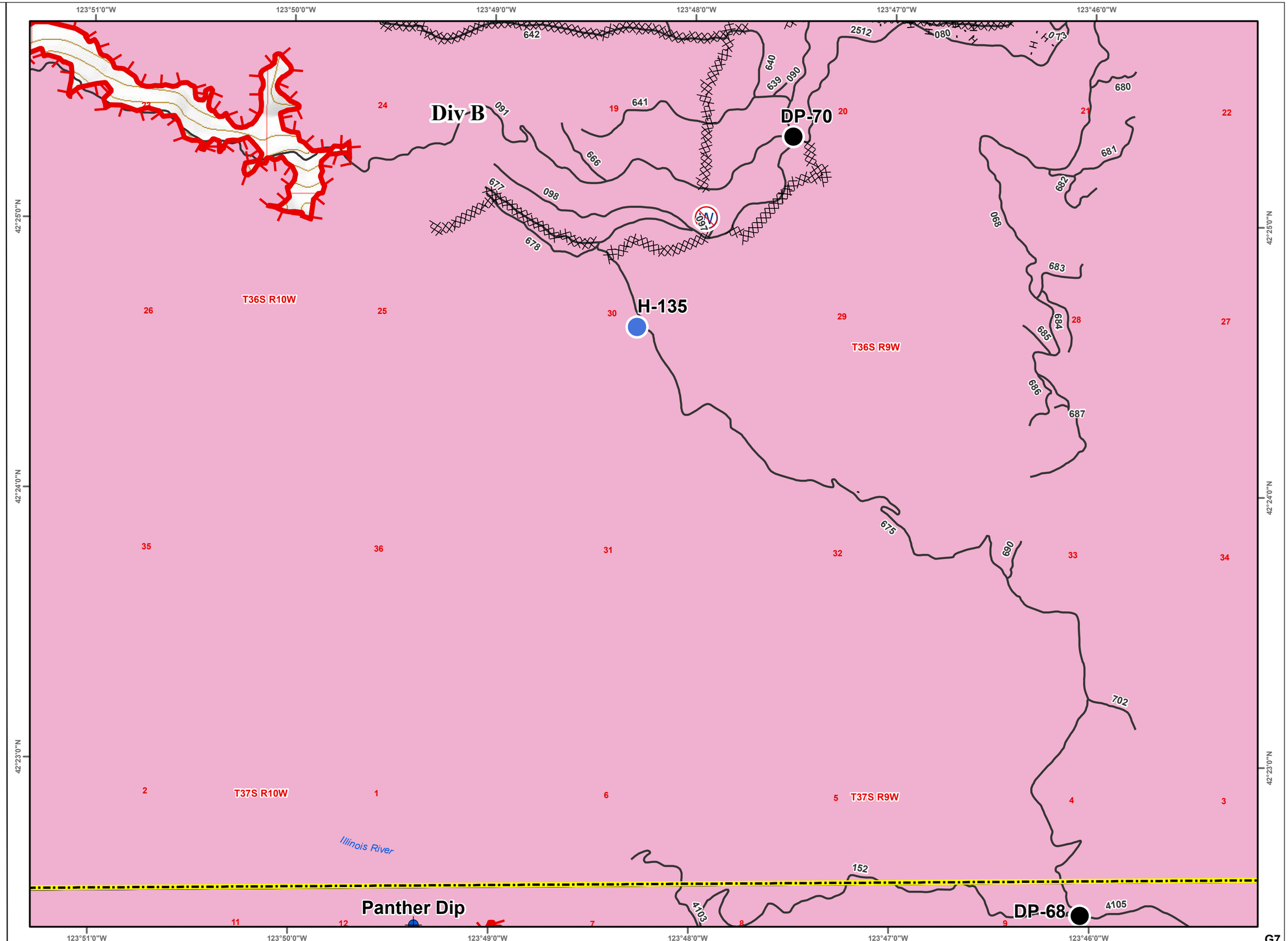

G7

Klondike Fire
West Zone
OR-RSF-000354
27 Sept 2018
Map Tile - G8

Restricted Water Source

ZoneBreakLine
Checked by Aviation or Natural Features
Uncontrolled Fire Edge
Completed Line
R - Road as Completed Line
USFSRoads
Wildfire Daily Fire Perimeter

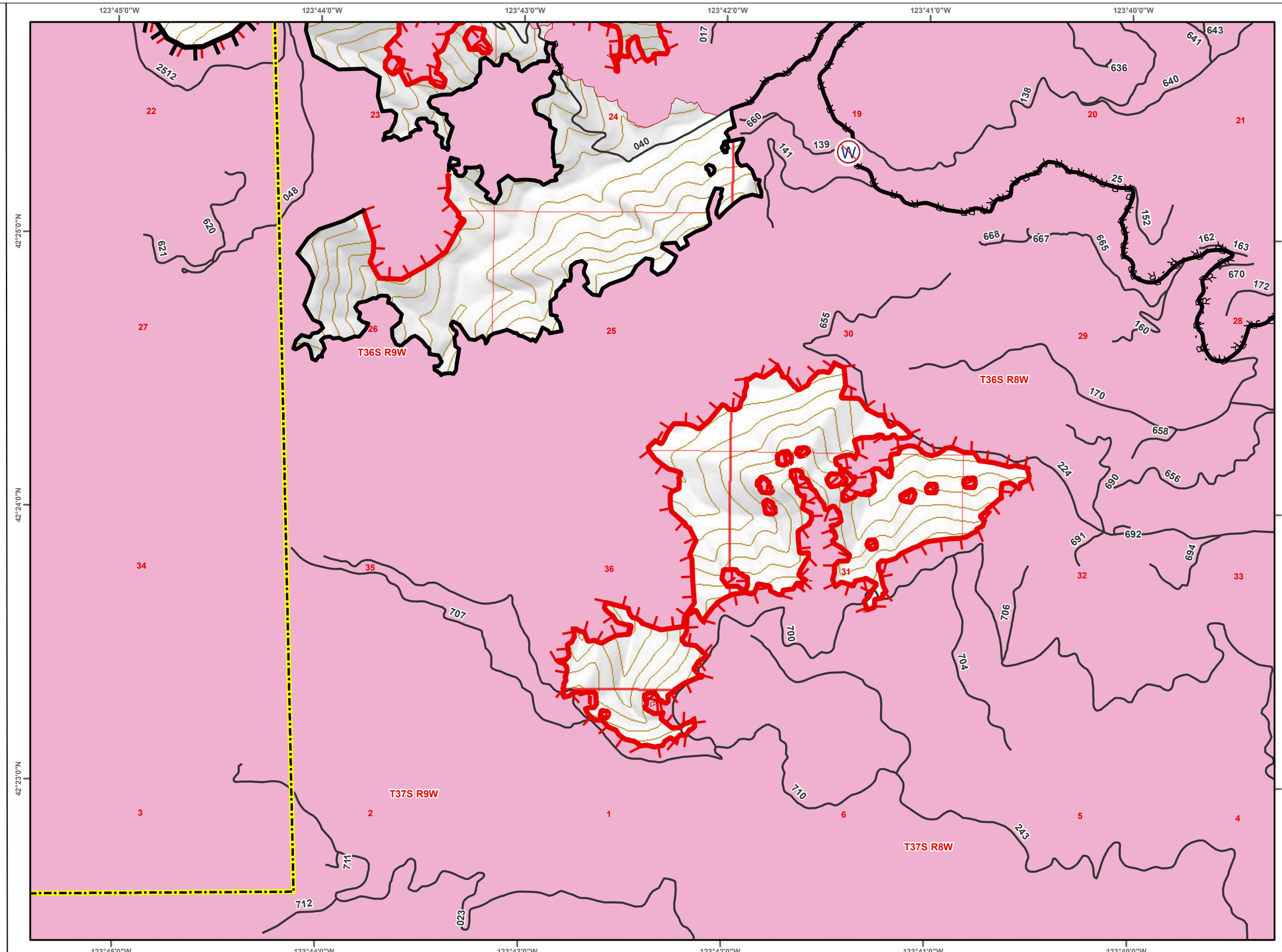

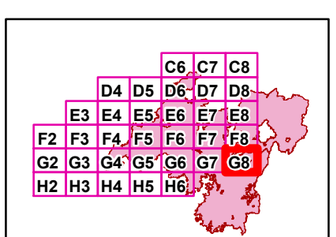

0 ¼ ½ Miles NORTH

G8

Klondike Fire
West Zone
OR-RSF-000354
27 Sept 2018
Map Tile - H2

Completed Dozer Line

R - Road as Completed Line

Planned Secondary Line

USFSRoads

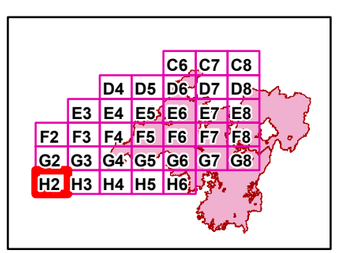

0 ¼ ½ Miles NORTH

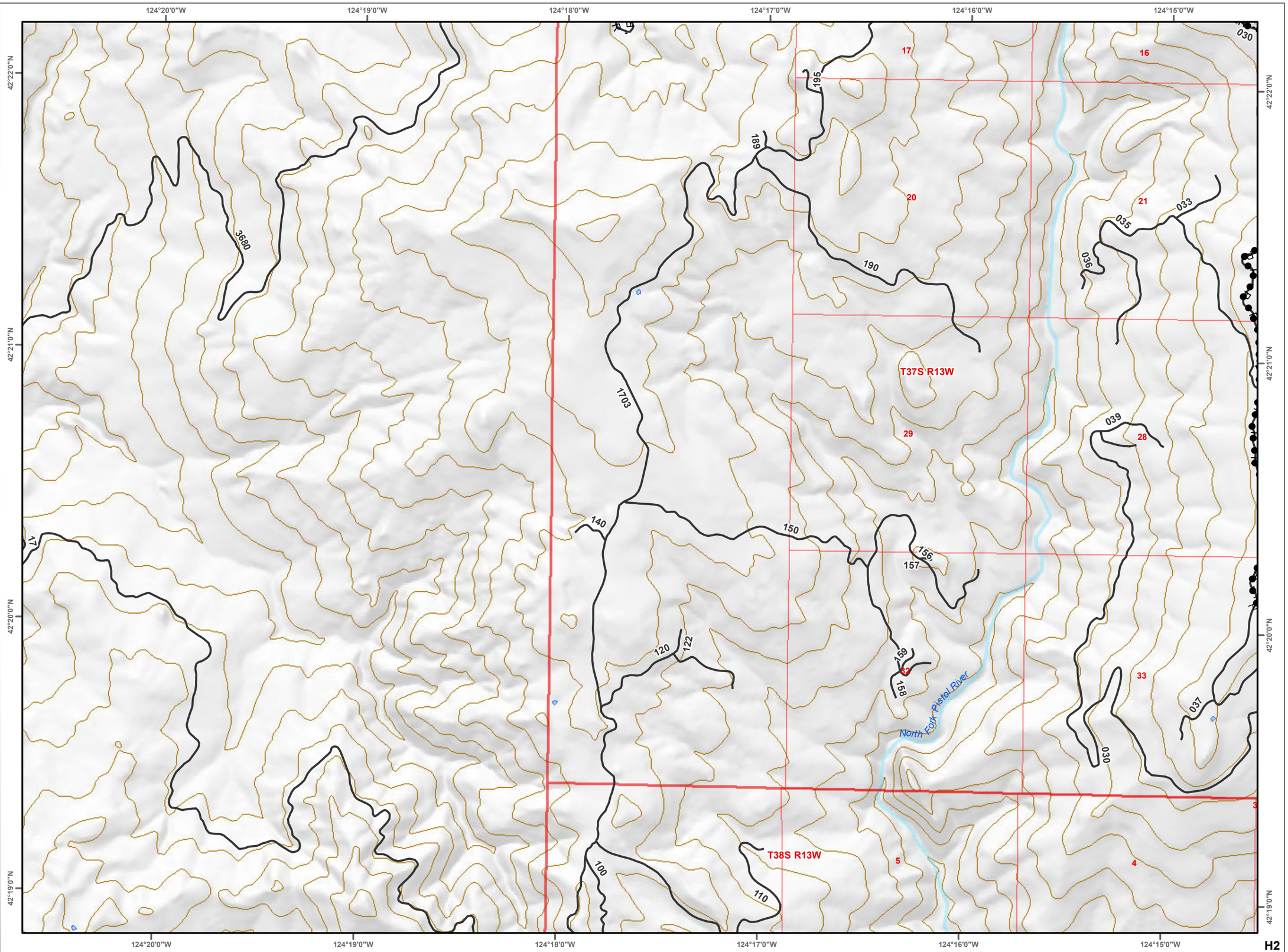

H2

Klondike Fire
West Zone
OR-RSF-000354
27 Sept 2018
Map Tile - H3

Drop Point

Lookout

Repeater

Water Tank

Completed Dozer Line

H - Completed Hand Line

R - Road as Completed Line

Fire Break Planned or Incomplete

Planned Fire Line

Planned Secondary Line

USFSRoads

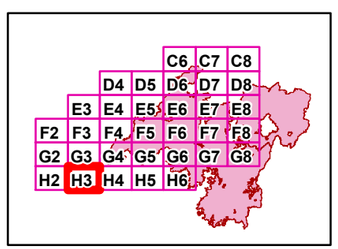

0 ¼ ½ Miles NORTH

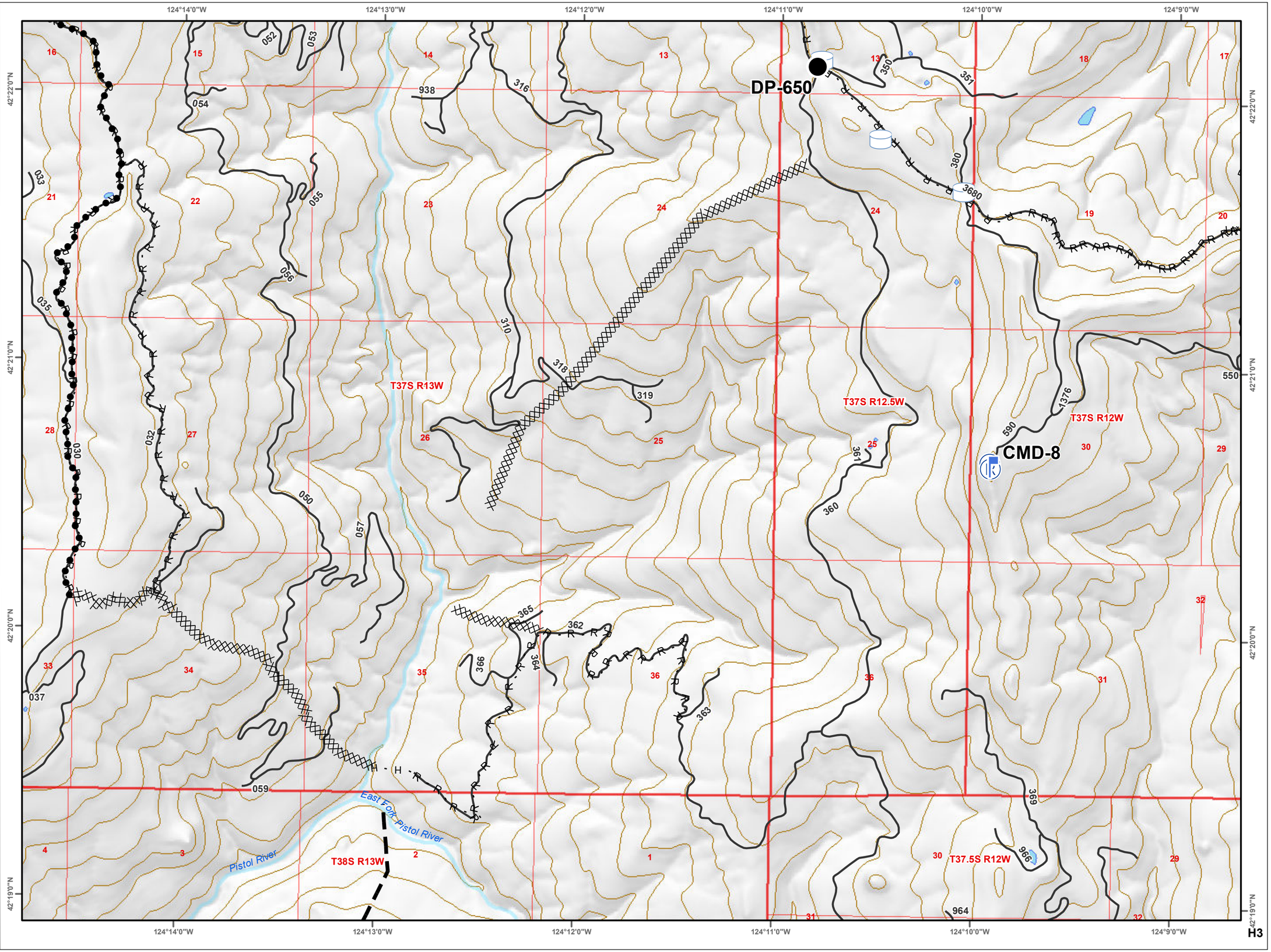

H3

Klondike Fire
West Zone
OR-RSF-000354
27 Sept 2018
Map Tile - H4

R - Road as Completed Line

Fire Break Planned or Incomplete

USFSRoads

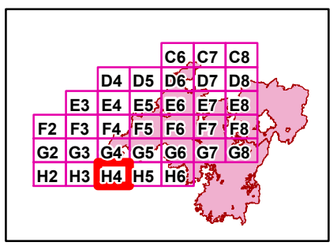

0 ¼ ½ Miles NORTH

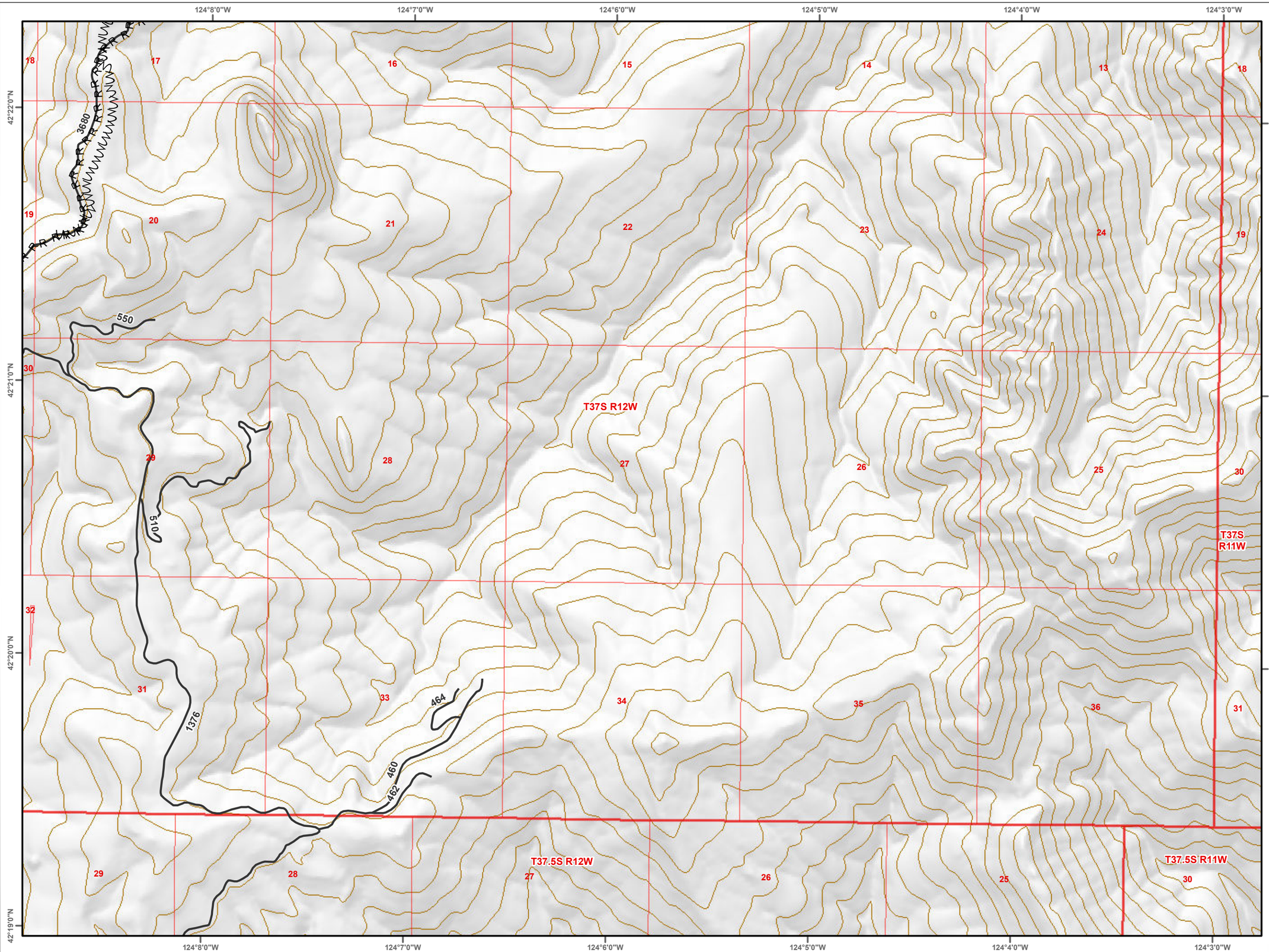

H4

Klondike Fire
West Zone
OR-RSF-000354
27 Sept 2018
Map Tile - H5

Checked by Aviation or Natural Features
Completed Line
Wildfire Daily Fire Perimeter

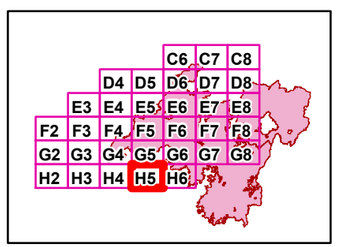

0 ¼ ½ Miles NORTH

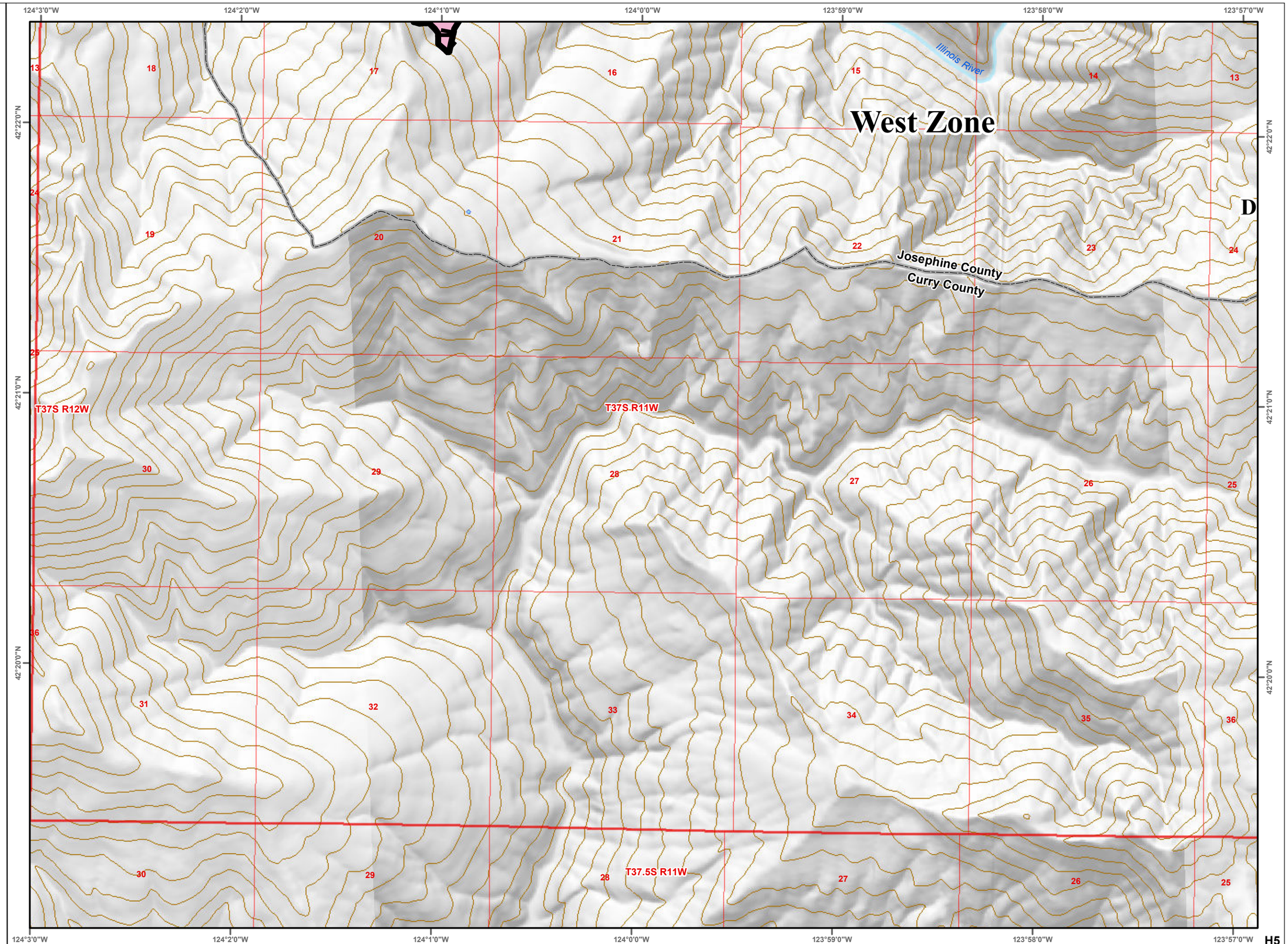

Klondike Fire

West Zone

OR-RSF-000354

27 Sept 2018

Map Tile - H6

Fire Origin

Helispot

ZoneBreakLine

Completed Line

Wildfire Daily Fire Perimeter

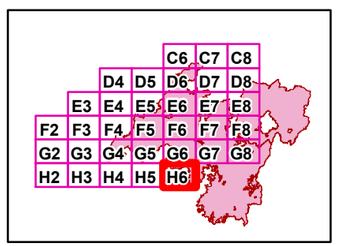
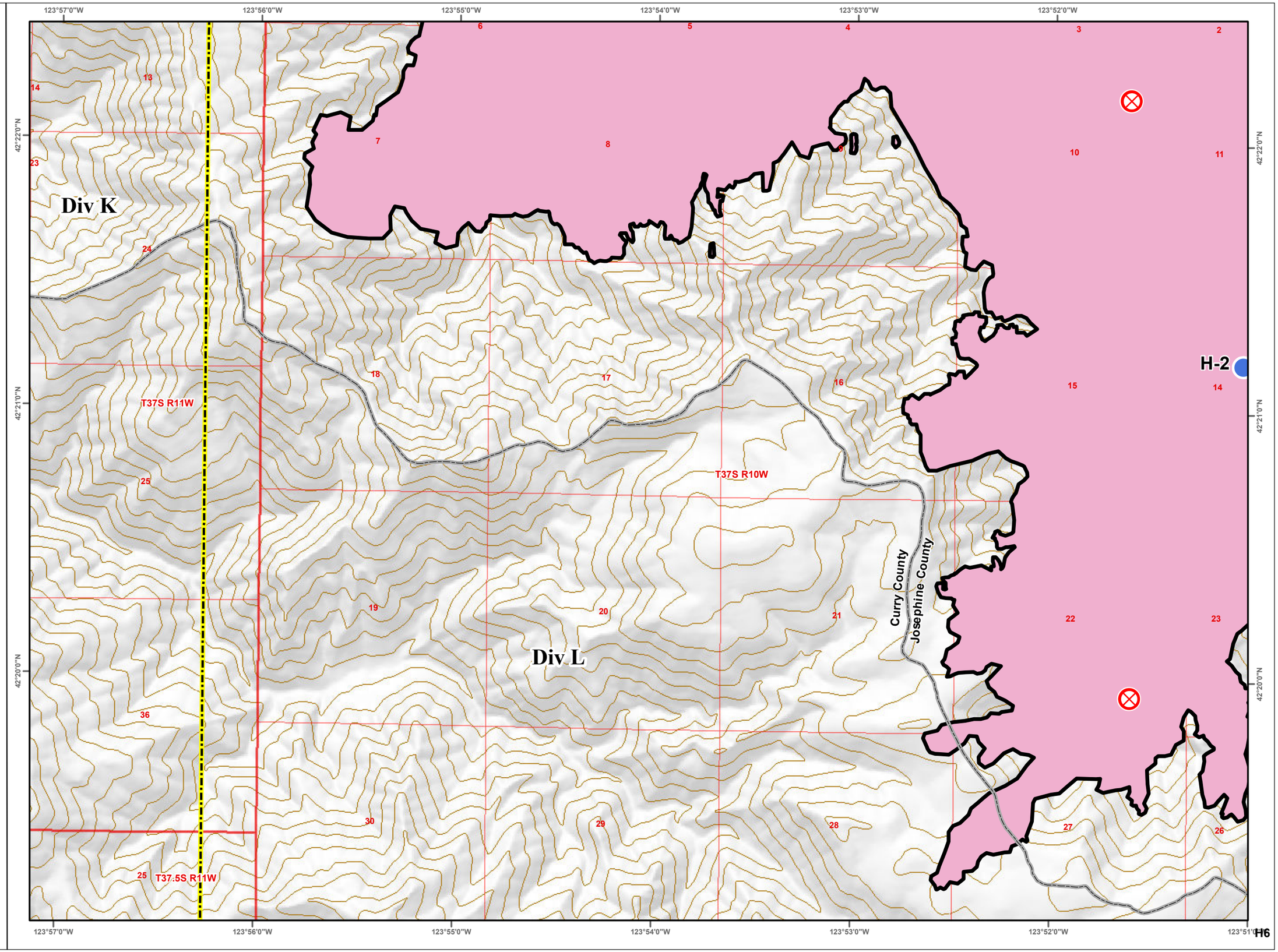
0 ¼ ½ Miles NORTH