Klondike Fire
West Zone
OR-RSF-000354
IAP Map
9/25/2018

Index Page

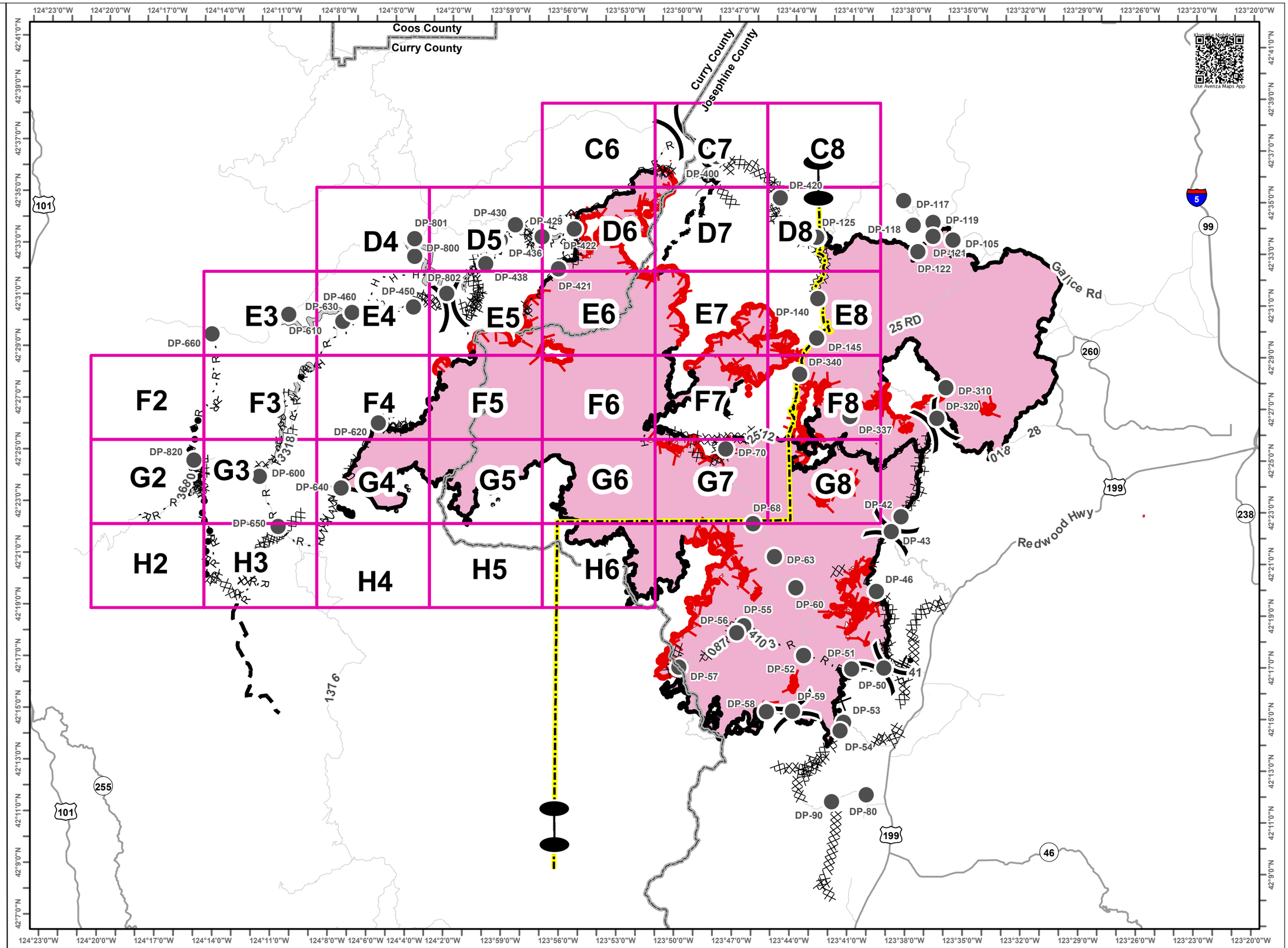

Drop Point

R - Road as Completed Line

Access or Improved Road

Division Break

Proposed Dozer Line

Fire Break Planned or Incomplete

Zone Break

Planned Fire Line

Uncontrolled Fire Edge

Planned Secondary Line

Completed Line

Air Tanker Retardant

Completed Dozer Line

Other

H - Completed Hand Line

NORTH

0 2½ 5

Miles

Klondike Fire
West Zone
OR-RSF-000354
24 Sept 2018
Map Tile - C6

Uncontrolled Fire Edge
Completed Line
Completed Dozer Line
R - Road as Completed Line
USFSRoads
Wildfire Daily Fire Perimeter

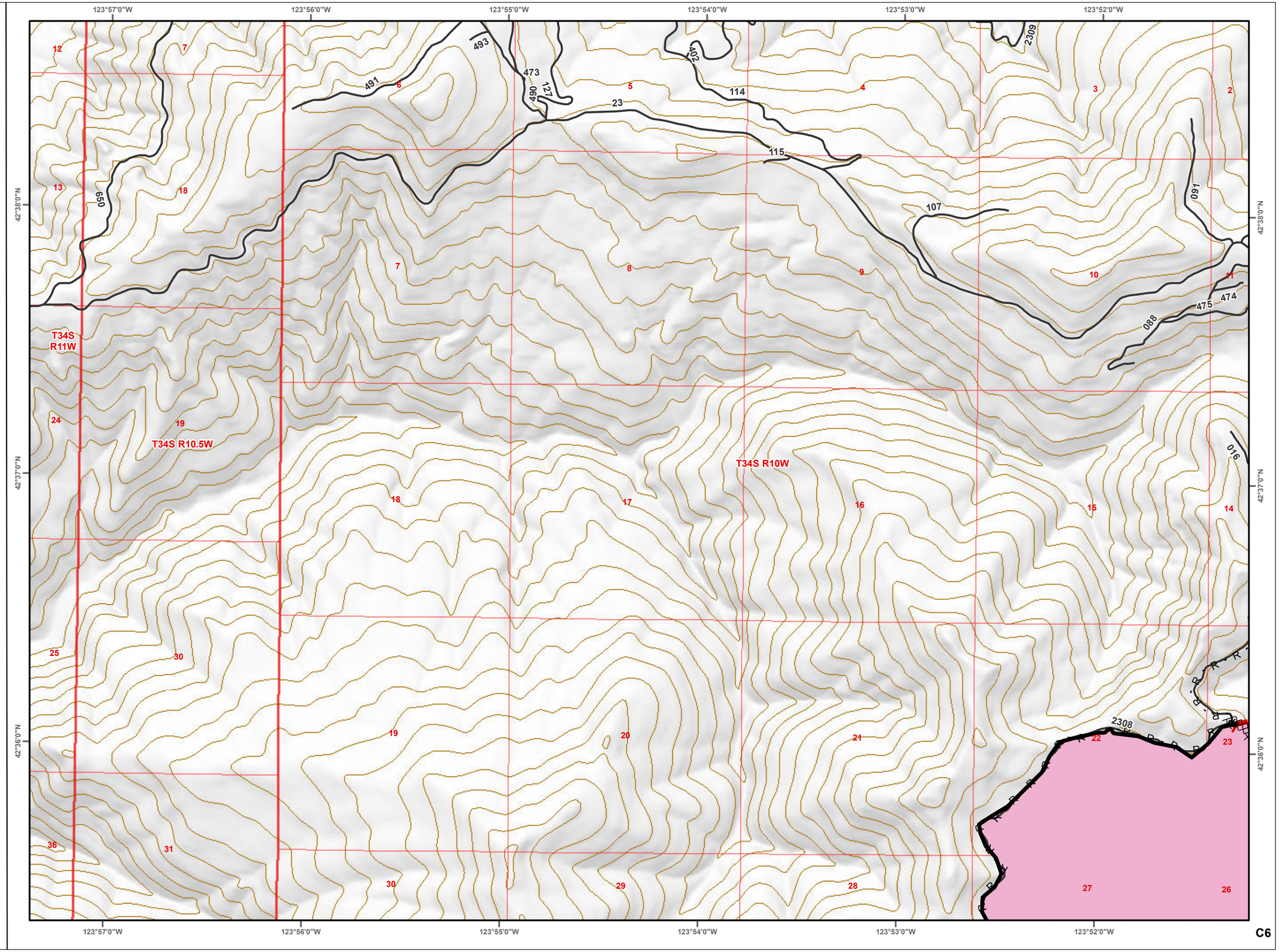

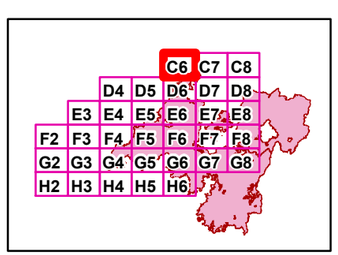

0 ¼ ½ Miles NORTH

C6

Klondike Fire
West Zone
OR-RSF-000354
24 Sept 2018
Map Tile - C7

Drop Point

Mobile Weather Unit

Pump

Water Tank

Division Break

Uncontrolled Fire Edge

Completed Line

Completed Dozer Line

H - Completed Hand Line

R - Road as Completed Line

Access or Improved Road

Planned Fire Line

Other

USFSRoads

Wildfire Daily Fire Perimeter

Structures

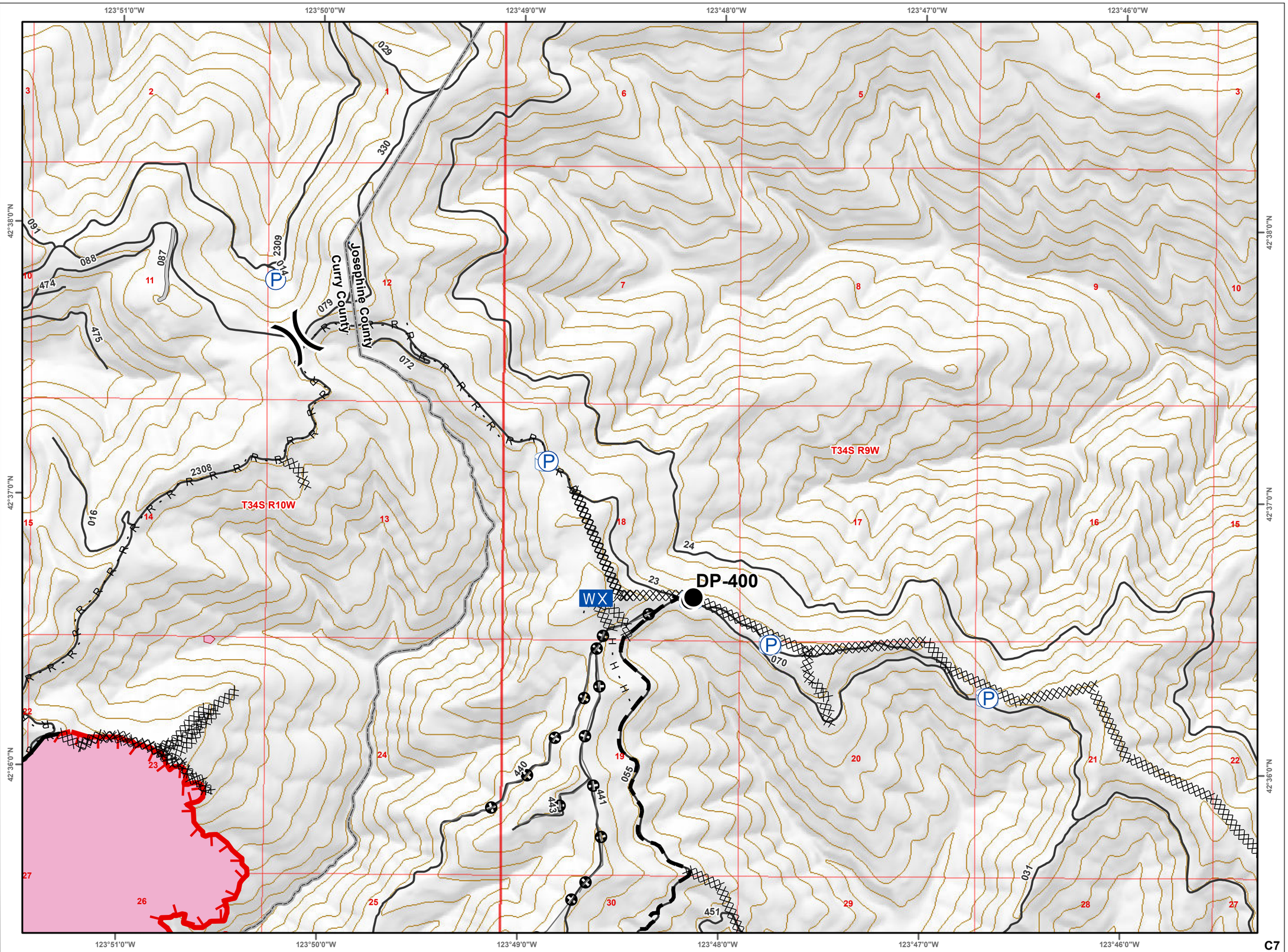

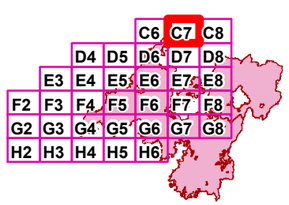

0 ¼ ½ Miles NORTH

C7

Klondike Fire
West Zone
OR-RSF-000354
24 Sept 2018
Map Tile - C8

Zone Break

ZoneBreakLine

Completed Dozer Line

R - Road as Completed Line

USFSRoads

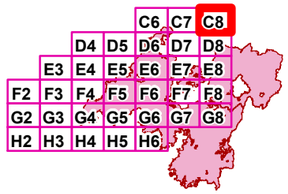

0 ¼ ½ Miles NORTH

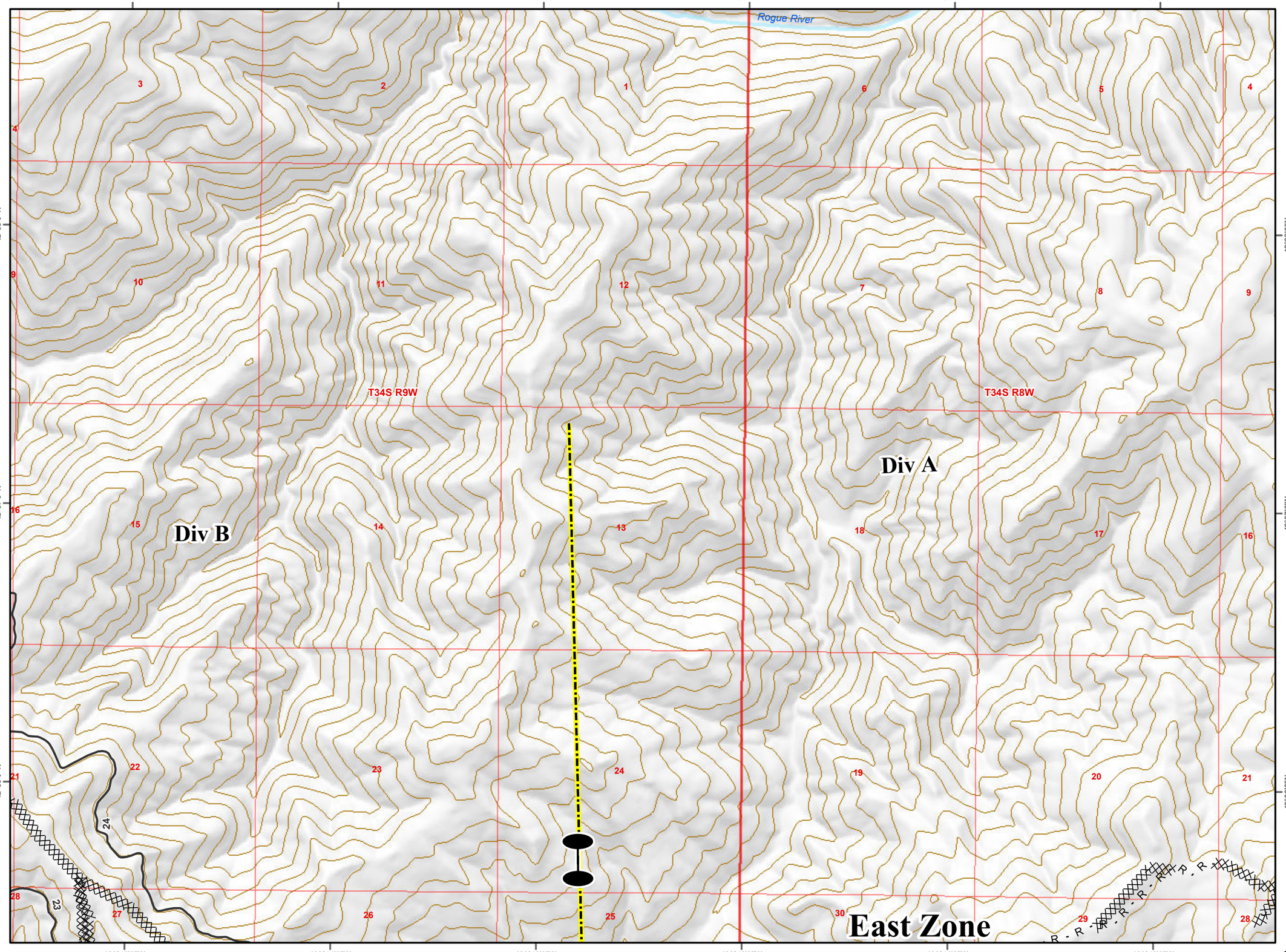

C8

Klondike Fire
West Zone
OR-RSF-000354
24 Sept 2018
Map Tile - D4

Camp
Drop Point
Helispot
Lookout
Pump
Retardant/Mud Pit
Safety Zone
Water Tank
Value at Risk
TAPS Traffic Access
Access or Improved Road
USFSRoads
Structures

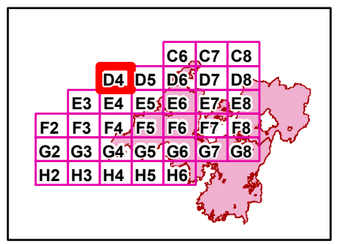

0 ¼ ½ Miles NORTH

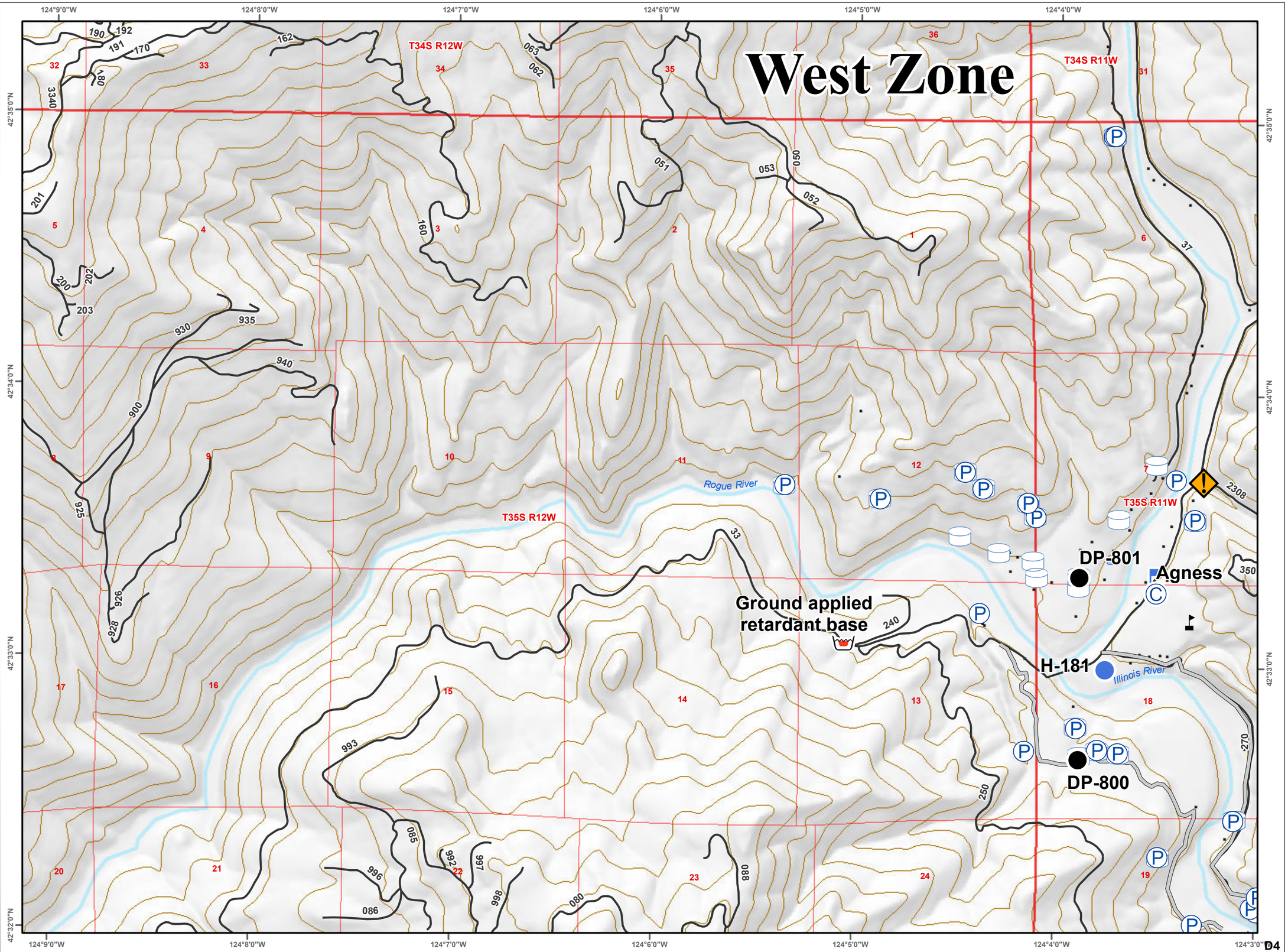

D4

Klondike Fire
West Zone
OR-RSF-000354
24 Sept 2018
Map Tile - D5

Drop Point

Pump

Safety Zone

Water Tank

TAPS Traffic Access

Completed Dozer Line

H - Completed Hand Line

R - Road as Completed Line

Access or Improved Road

USFSRoads

Structures

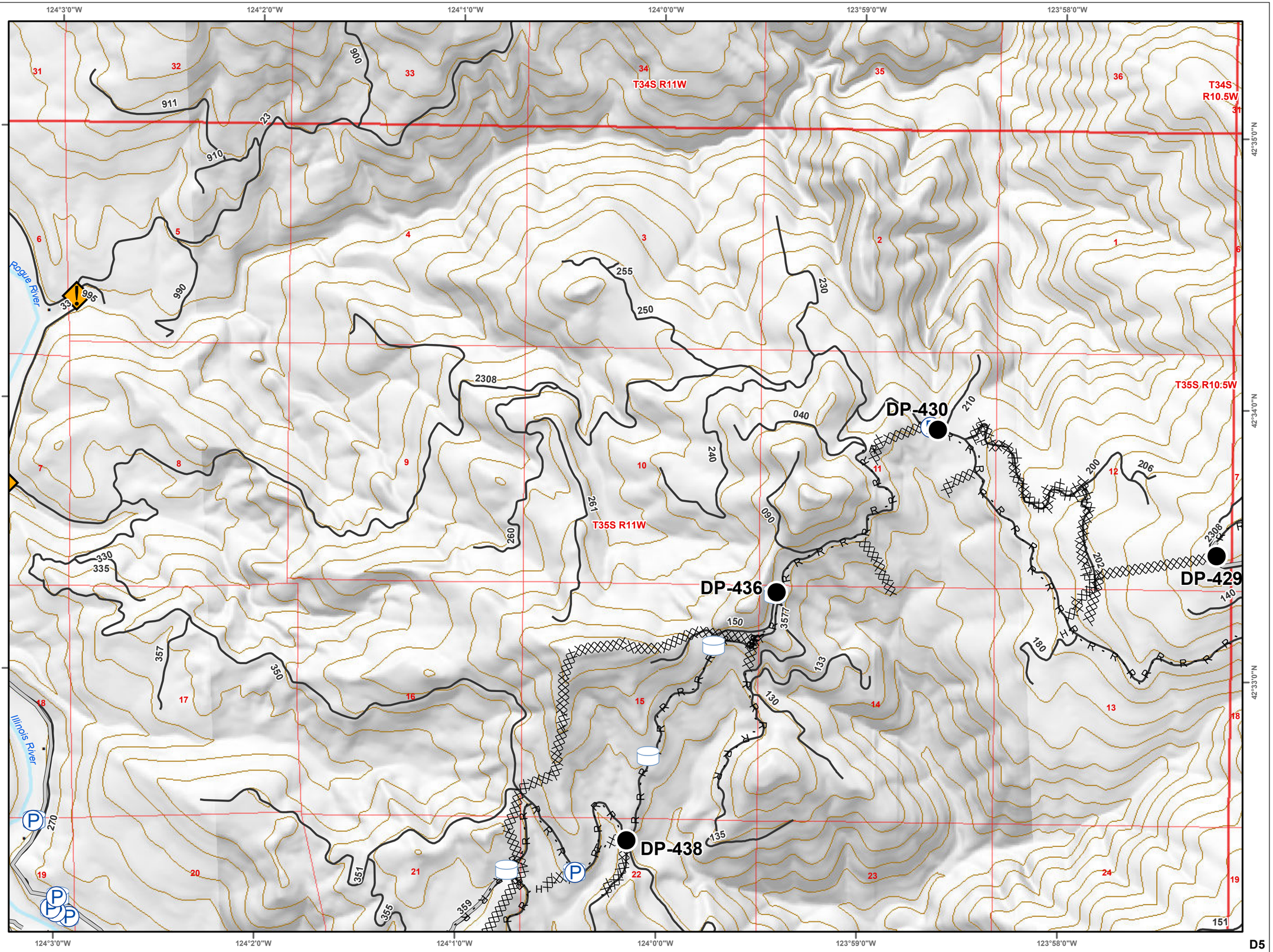

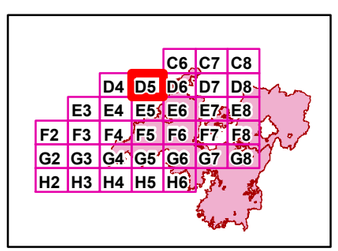

0 ¼ ½ Miles NORTH

Klondike Fire
West Zone
OR-RSF-000354
24 Sept 2018
Map Tile - D6

Drop Point

Helispot

Repeater

Restricted Water Source

Uncontrolled Fire Edge

Completed Line

Completed Dozer Line

H - Completed Hand Line

R - Road as Completed Line

Access or Improved Road

USFSRoads

Wildfire Daily Fire Perimeter

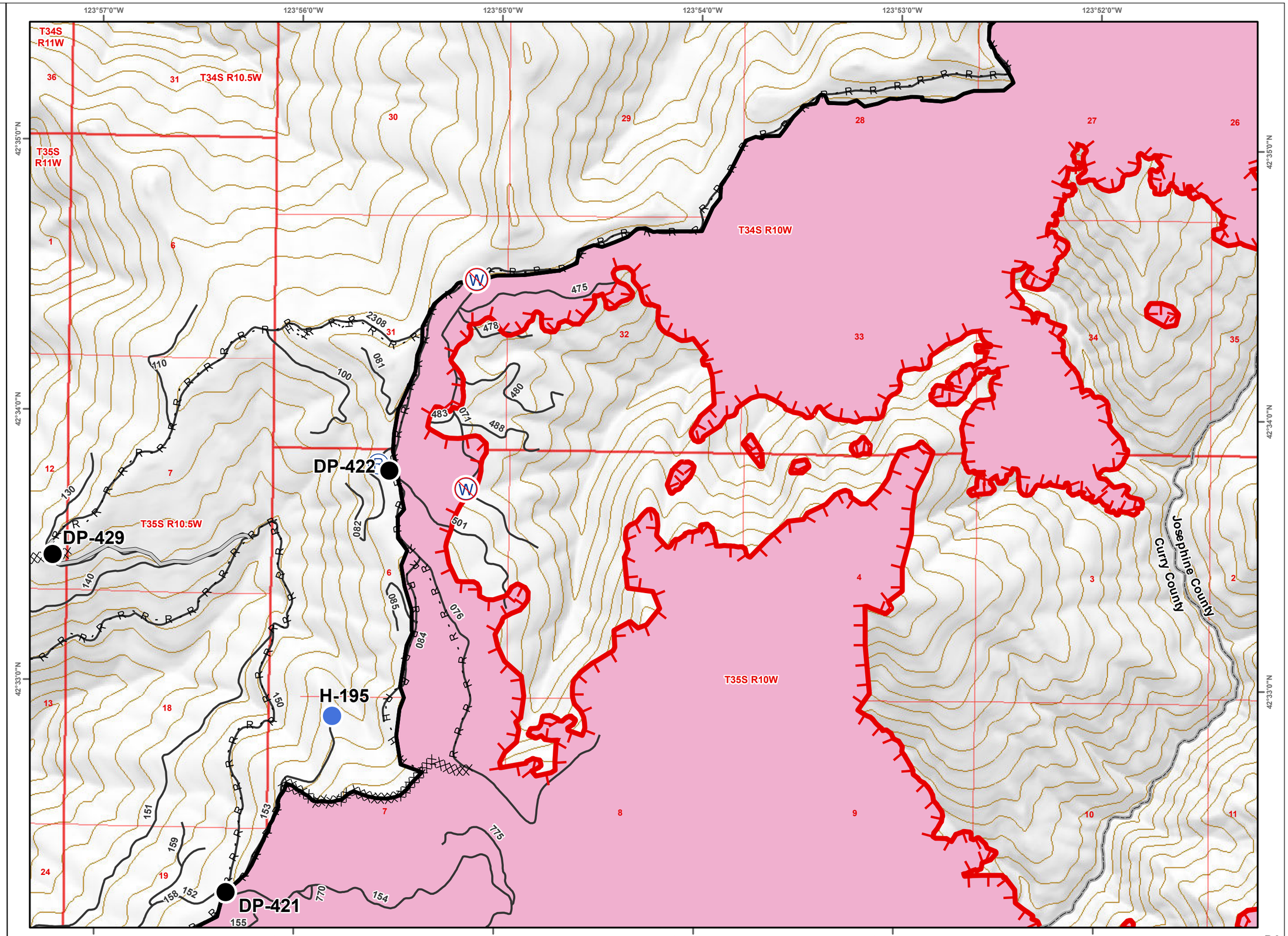

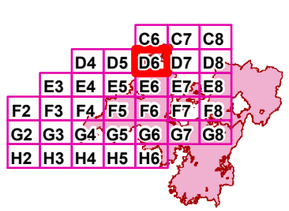

0 ¼ ½ Miles NORTH

Klondike Fire
West Zone
OR-RSF-000354
24 Sept 2018
Map Tile - D7

Uncontrolled Fire Edge
Completed Dozer Line
Planned Fire Line
Other
USFSRoads
Wildfire Daily Fire Perimeter

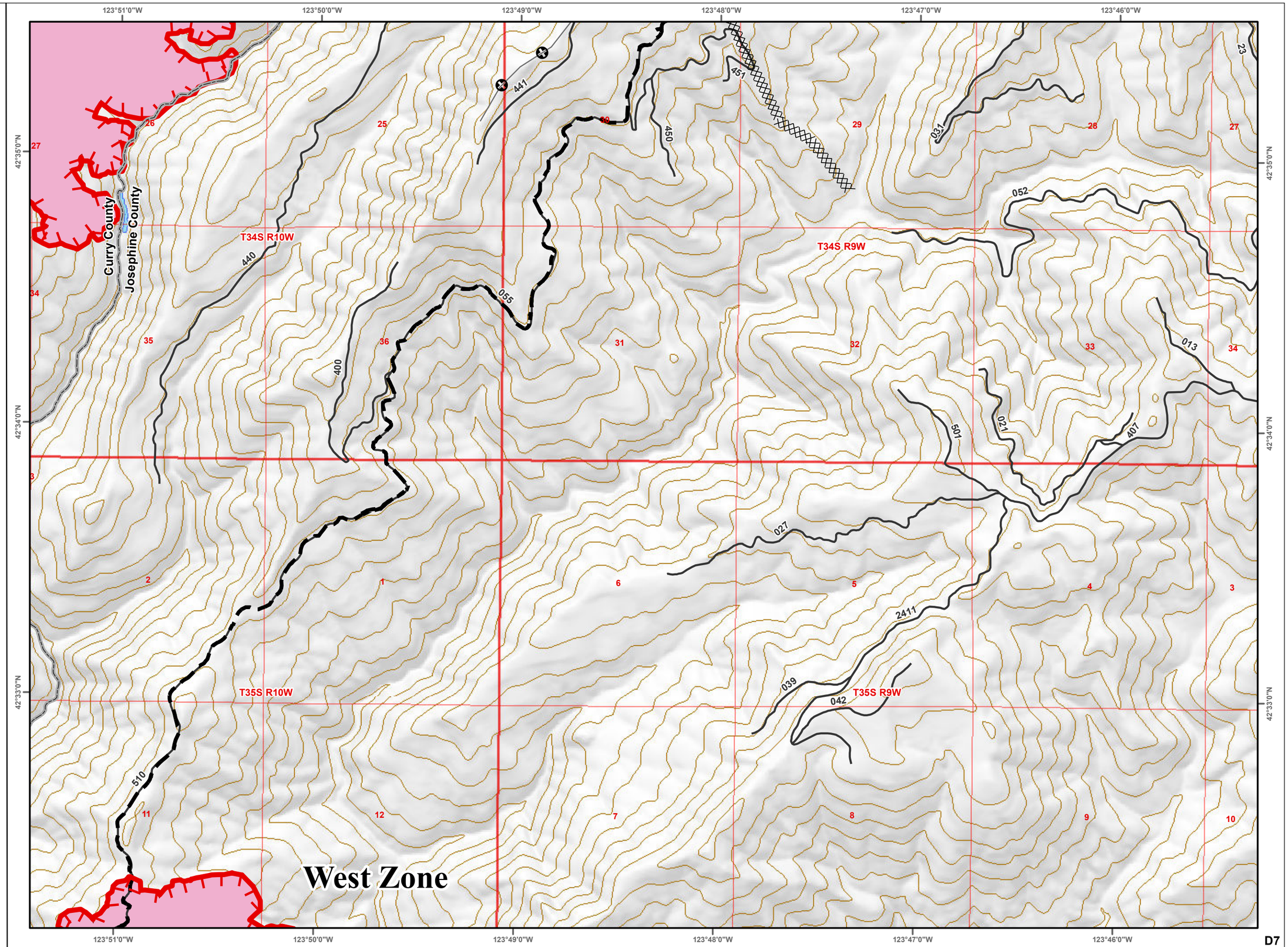

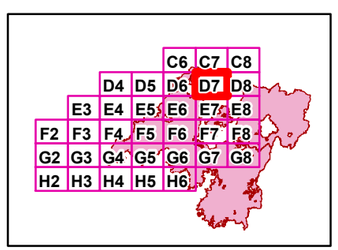

0 ¼ ½ Miles NORTH

Klondike Fire
West Zone
OR-RSF-000354
24 Sept 2018
Map Tile - D8

Camp

Drop Point

Helispot

Lookout

Mobile Weather Unit

Restricted Water Source

ZoneBreakLine

Completed Line

Completed Dozer Line

H - Completed Hand Line

R - Road as Completed Line

USFSRoads

Wildfire Daily Fire Perimeter

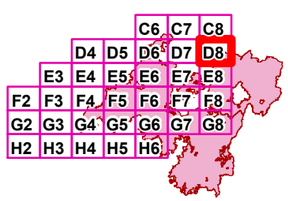

0 ¼ ½ Miles NORTH

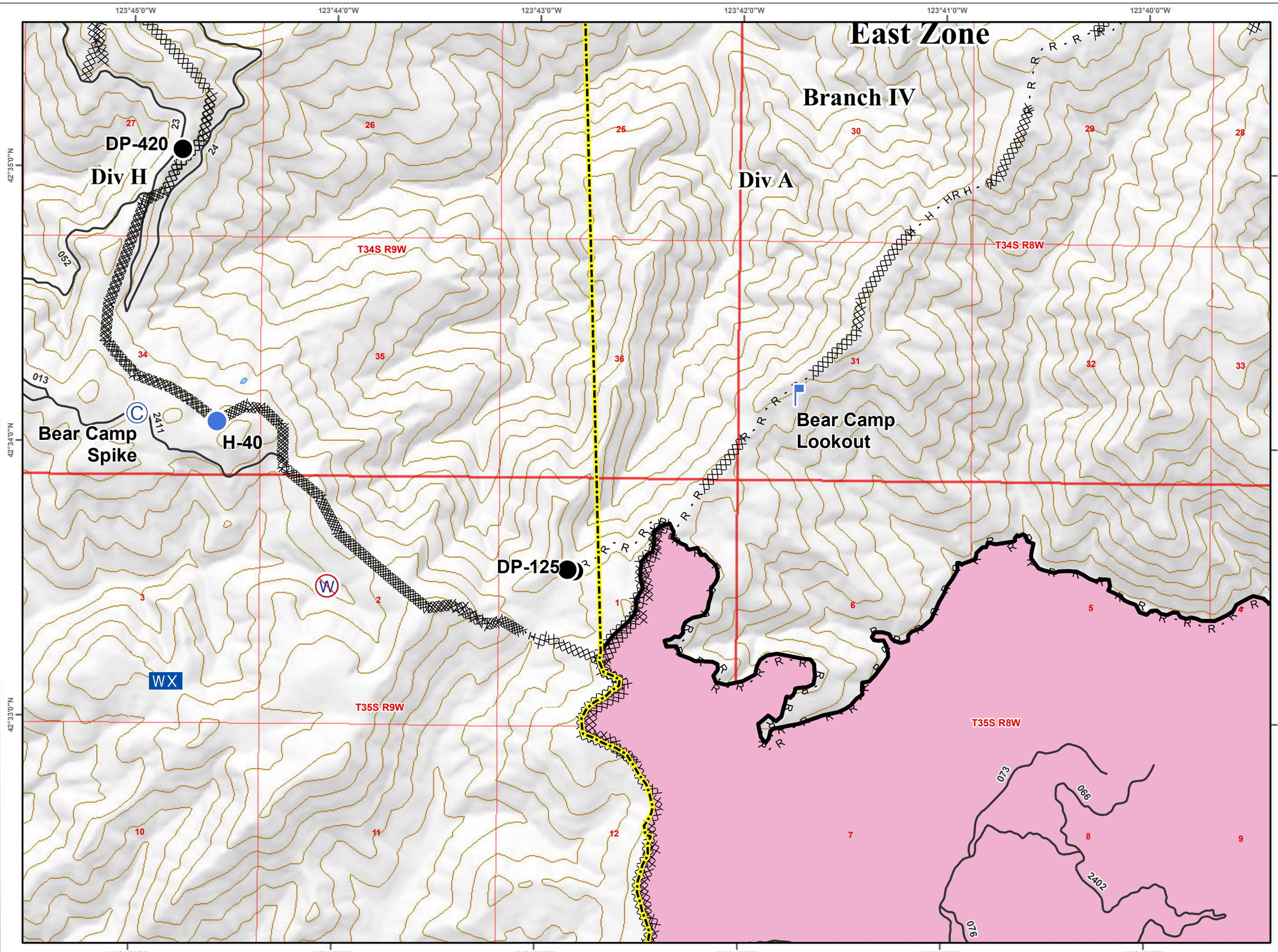

D8

Klondike Fire
West Zone
OR-RSF-000354
24 Sept 2018
Map Tile - E3

Drop Point

Value at Risk

TAPS Traffic Access

R - Road as Completed Line

Access or Improved Road

USFSRoads

Structures

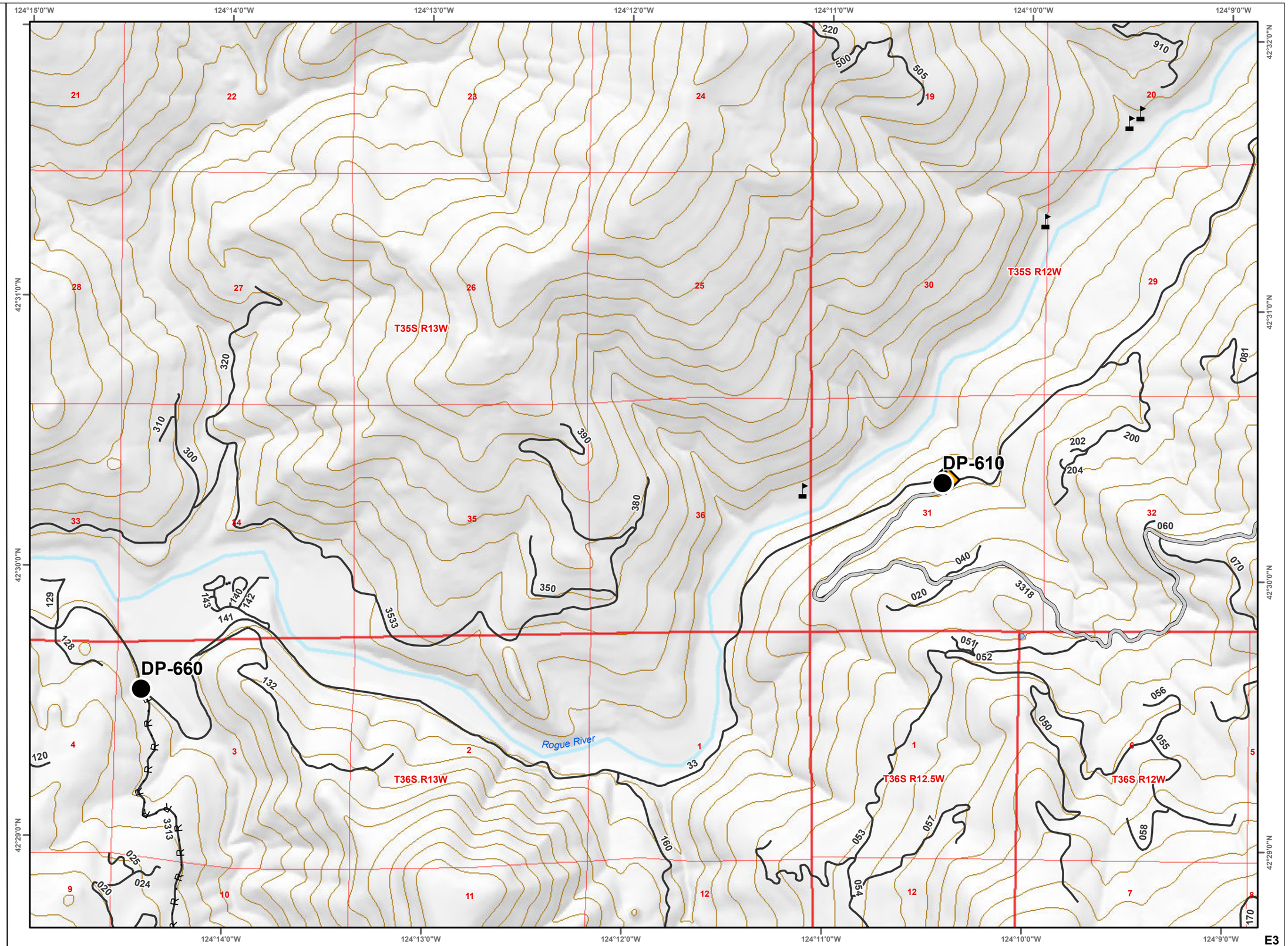

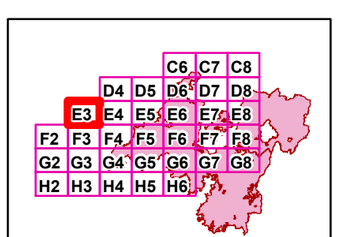

0 ¼ ½ Miles NORTH

Klondike Fire
West Zone
OR-RSF-000354
24 Sept 2018
Map Tile - E4

Drop Point
Helispot
Pump
Safety Zone
Water Tank
Completed Dozer Line
H - Completed Hand Line
R - Road as Completed Line
Access or Improved Road
Air Tanker Retardant
USFSRoads
Structures

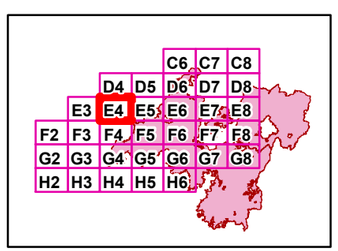

0 ¼ ½ Miles NORTH

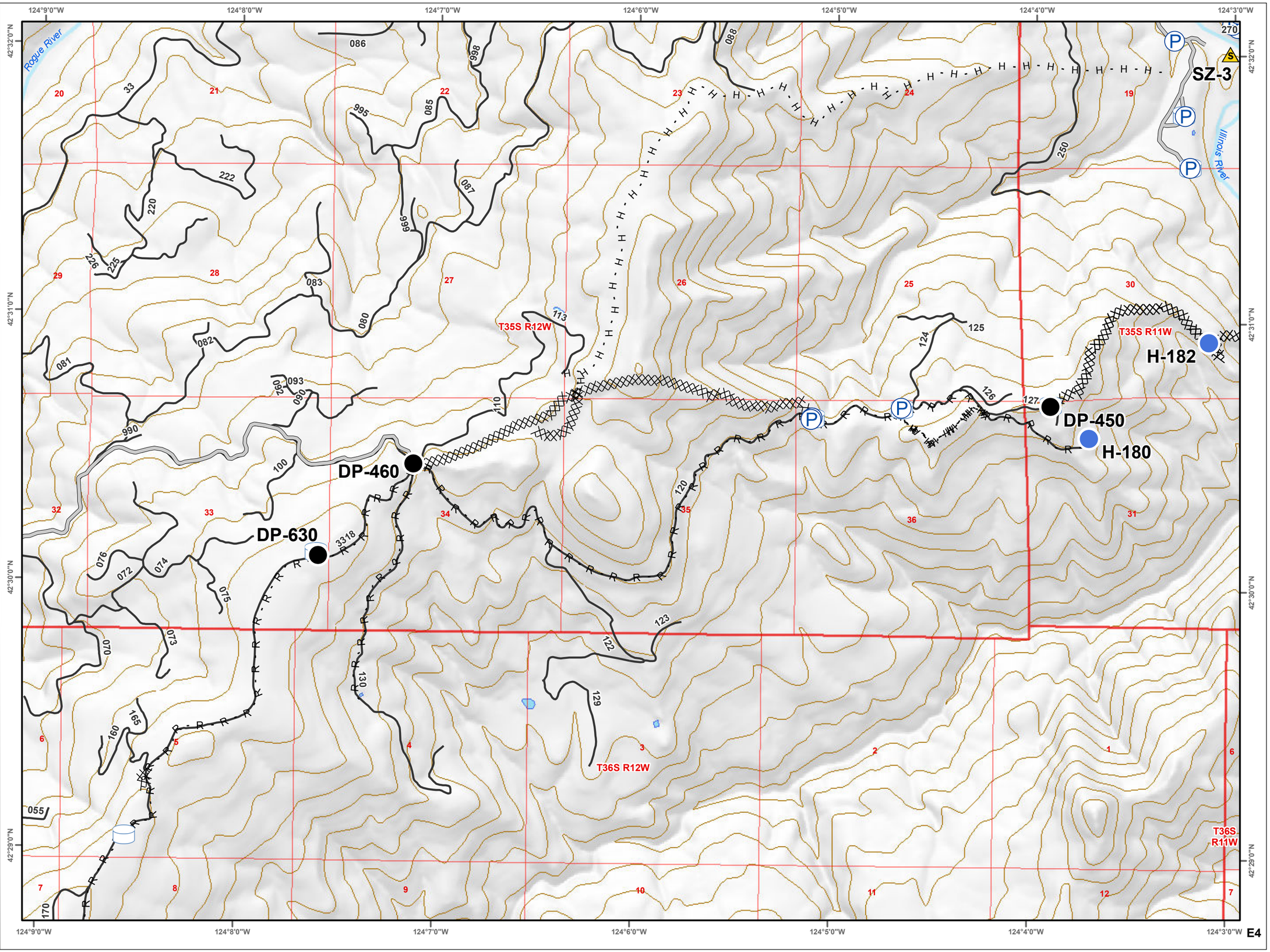

Klondike Fire
West Zone
OR-RSF-000354
24 Sept 2018
Map Tile - E5

Drop Point
Helispot
Lookout
Pump
Retardant/Mud Pit
Safety Zone
Water Tank
Restricted Water Source
Division Break

Uncontrolled Fire Edge
Completed Line
Completed Dozer Line
H - Completed Hand Line
R - Road as Completed Line
Access or Improved Road
Air Tanker Retardant
Other
USFSRoads
Wildfire Daily Fire Perimeter
Structures

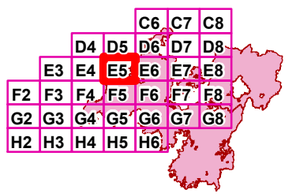

0 ¼ ½ Miles NORTH

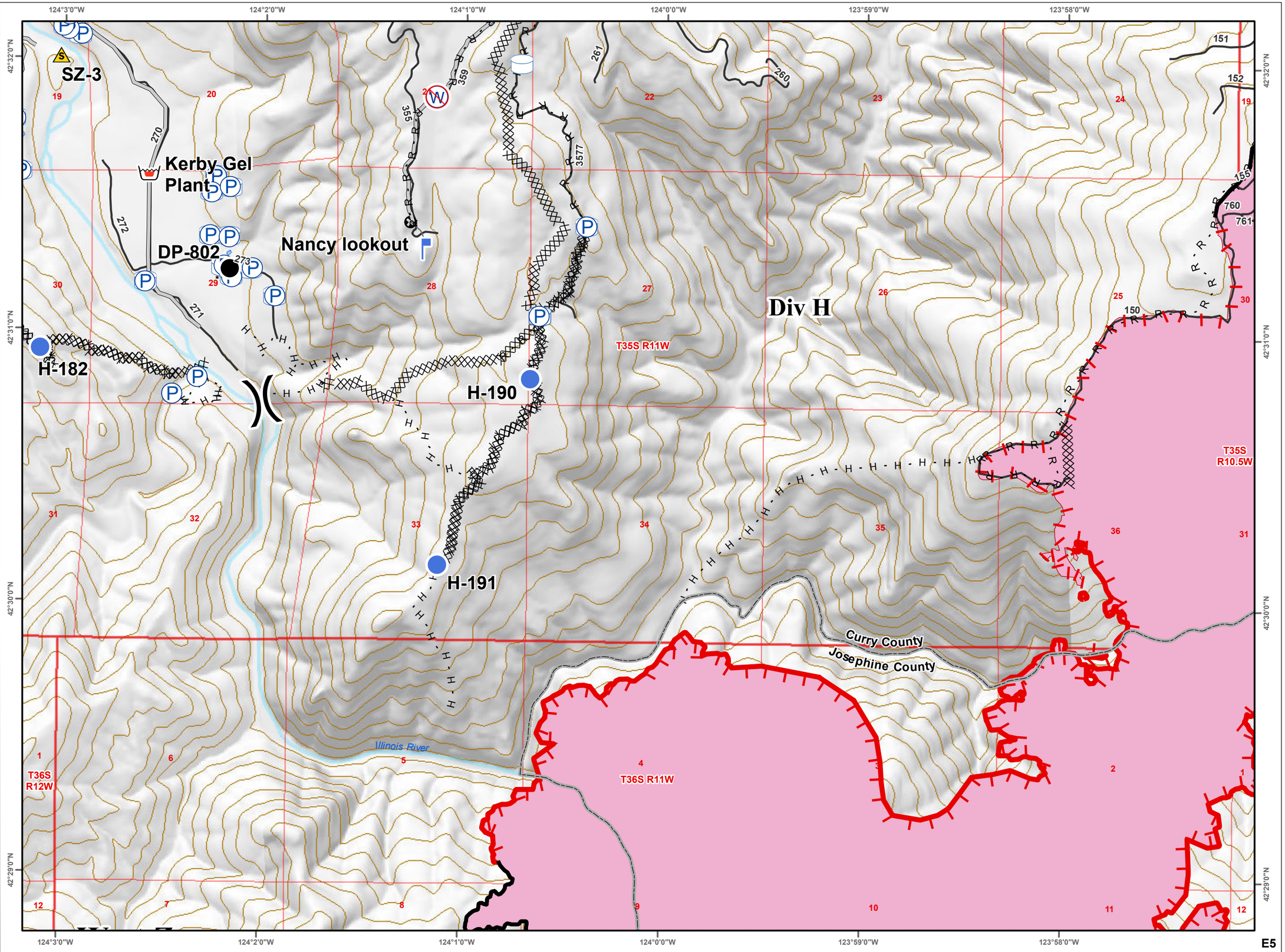

E5

Klondike Fire
West Zone
OR-RSF-000354
24 Sept 2018
Map Tile - E6

Drop Point

WX Mobile Weather Unit

Uncontrolled Fire Edge

Completed Line

R - Road as Completed Line

Planned Fire Line

USFSRoads

Wildfire Daily Fire Perimeter

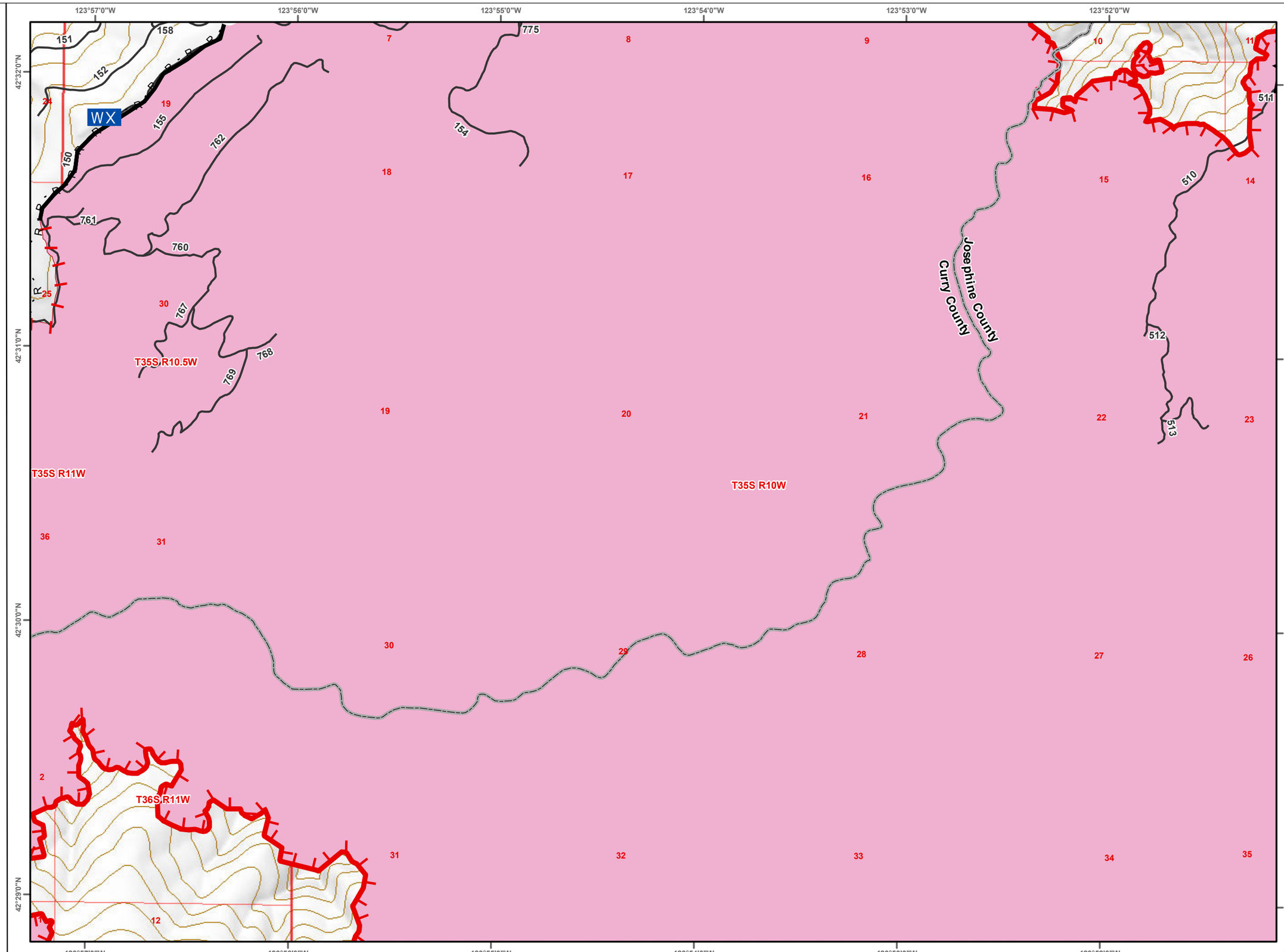

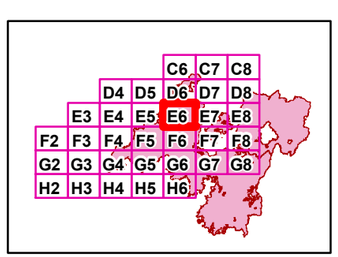

0 ¼ ½ Miles NORTH

E6

Klondike Fire
West Zone
OR-RSF-000354
24 Sept 2018
Map Tile - E7

Helispot

Uncontrolled Fire Edge
Completed Line
Planned Fire Line
USFSRoads
Wildfire Daily Fire Perimeter

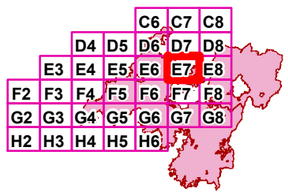

0 ¼ ½ Miles NORTH

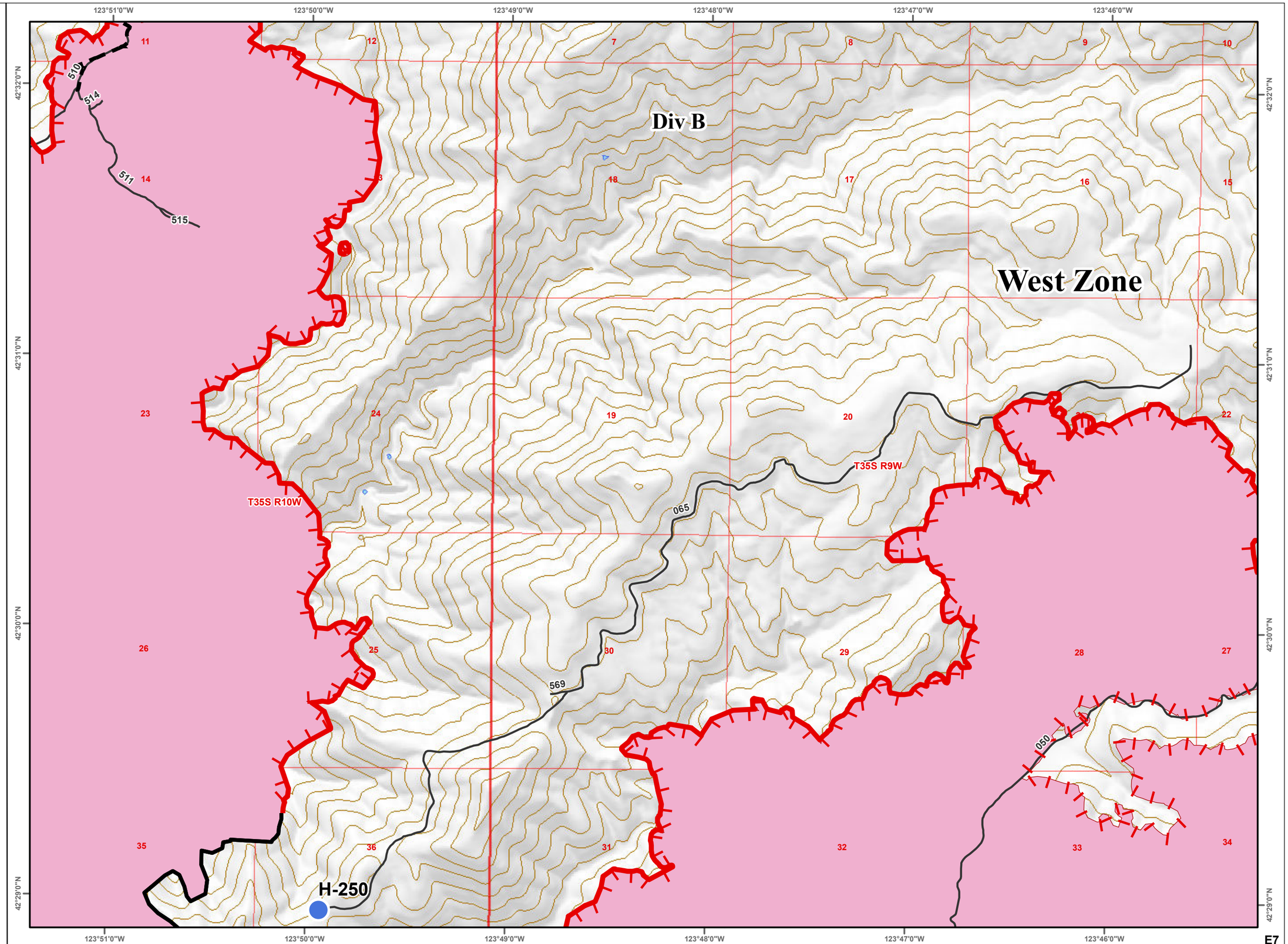

Klondike Fire
West Zone
OR-RSF-000354
24 Sept 2018
Map Tile - E8

Drop Point

Helispot

Landmark

Repeater

Restricted Water Source

ZoneBreakLine

Uncontrolled Fire Edge

Completed Line

Completed Dozer Line

R - Road as Completed Line

USFSRoads

Wildfire Daily Fire Perimeter

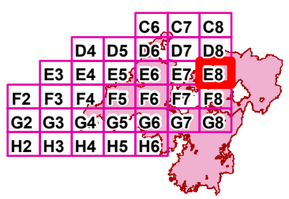

0 ¼ ½ Miles NORTH

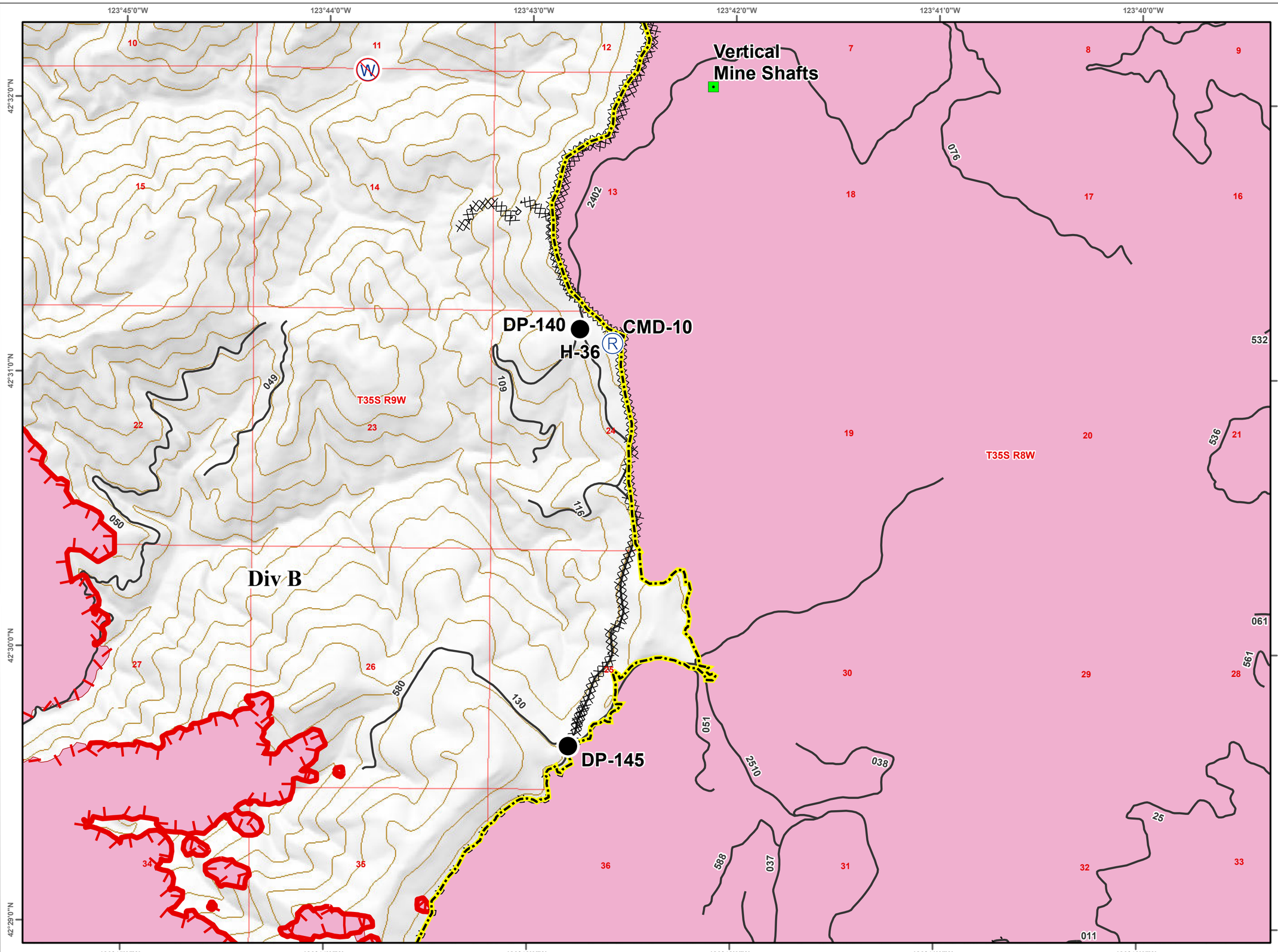

E8

Klondike Fire
West Zone
OR-RSF-000354
24 Sept 2018
Map Tile - F2

R - Road as Completed Line

Planned Secondary Line

USFSRoads

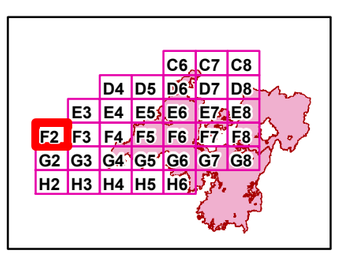

0 ¼ ½ Miles NORTH

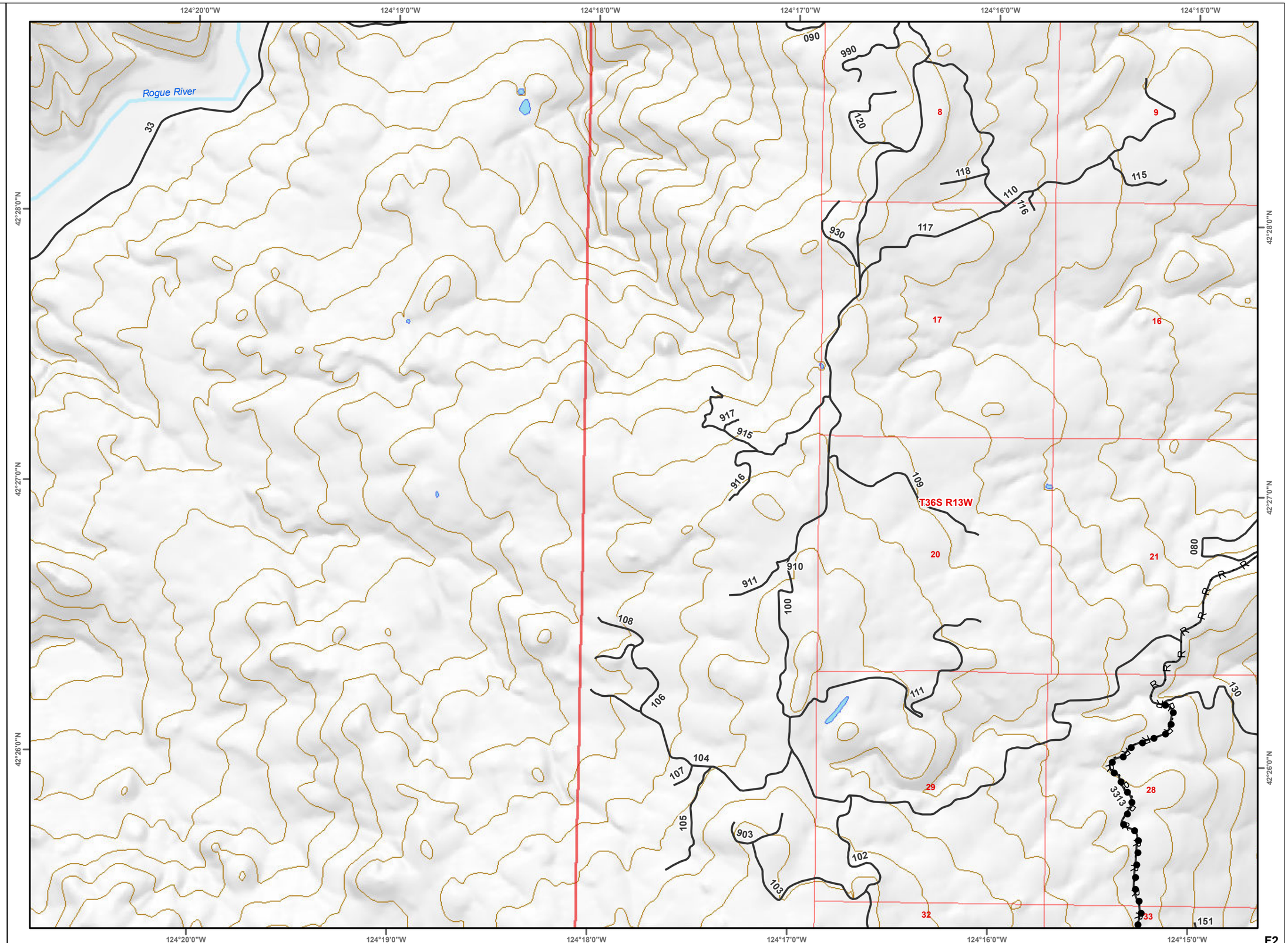

Klondike Fire
West Zone
OR-RSF-000354
24 Sept 2018
Map Tile - F3

Camp
Helispot
Lookout
Water Source
Water Tank
Value at Risk
Completed Dozer Line
H - Completed Hand Line
R - Road as Completed Line
Access or Improved Road
Planned Secondary Line
USFSRoads

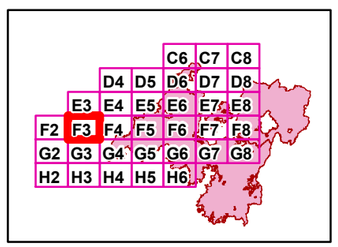

0 ¼ ½ Miles NORTH

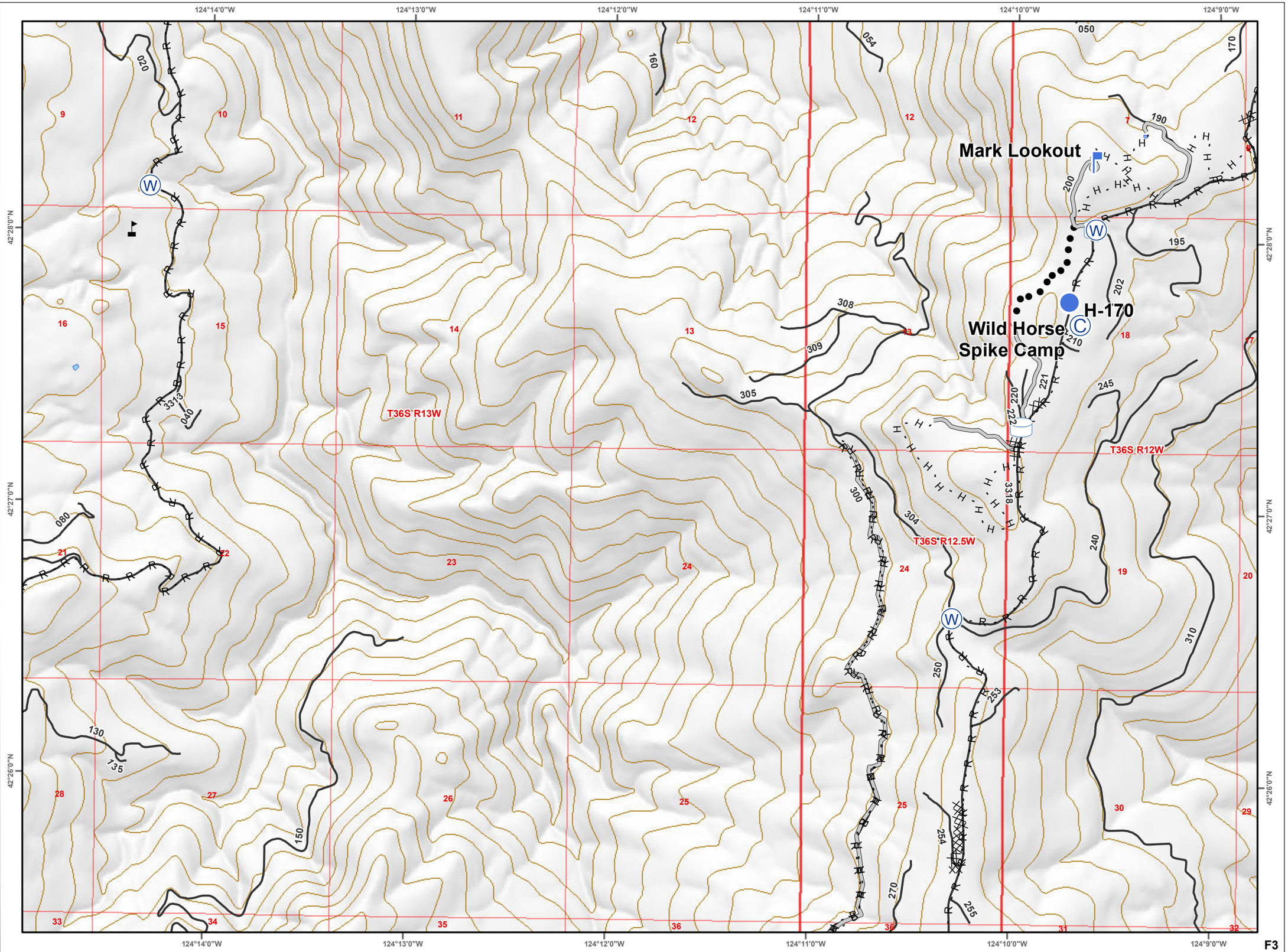

F3

Klondike Fire
West Zone
OR-RSF-000354
24 Sept 2018
Map Tile - F4

Drop Point

Completed Line

Completed Dozer Line

H - Completed Hand Line

R - Road as Completed Line

Air Tanker Retardant

USFSRoads

Wildfire Daily Fire Perimeter

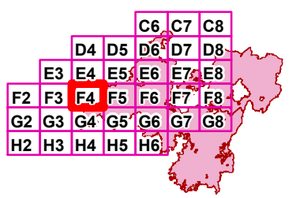

0 ¼ ½ Miles NORTH

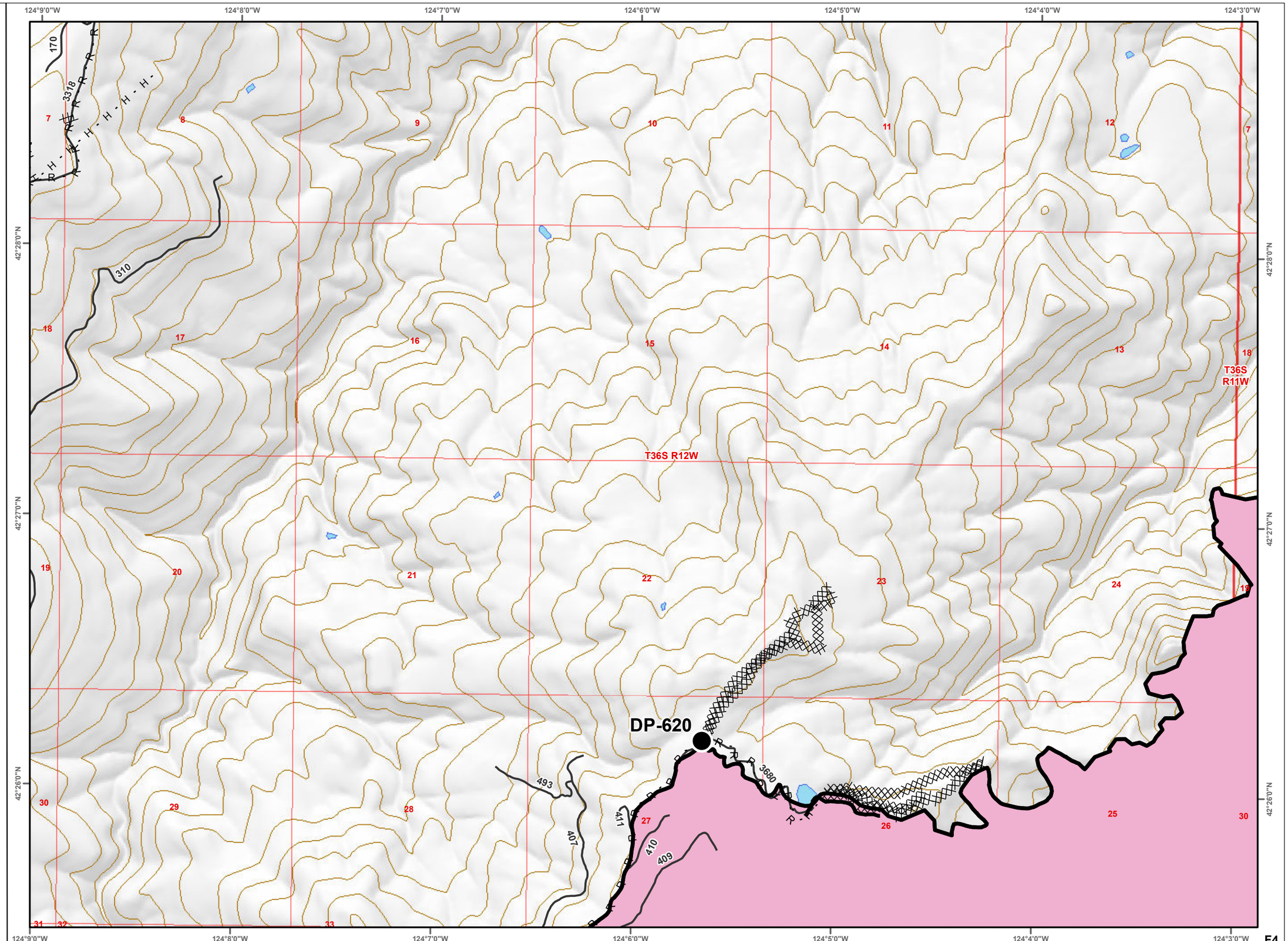

Klondike Fire

West Zone

OR-RSF-000354

24 Sept 2018

Map Tile - F5

Uncontrolled Fire Edge

Completed Line

Wildfire Daily Fire Perimeter

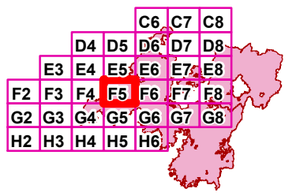

0 ¼ ½ Miles NORTH

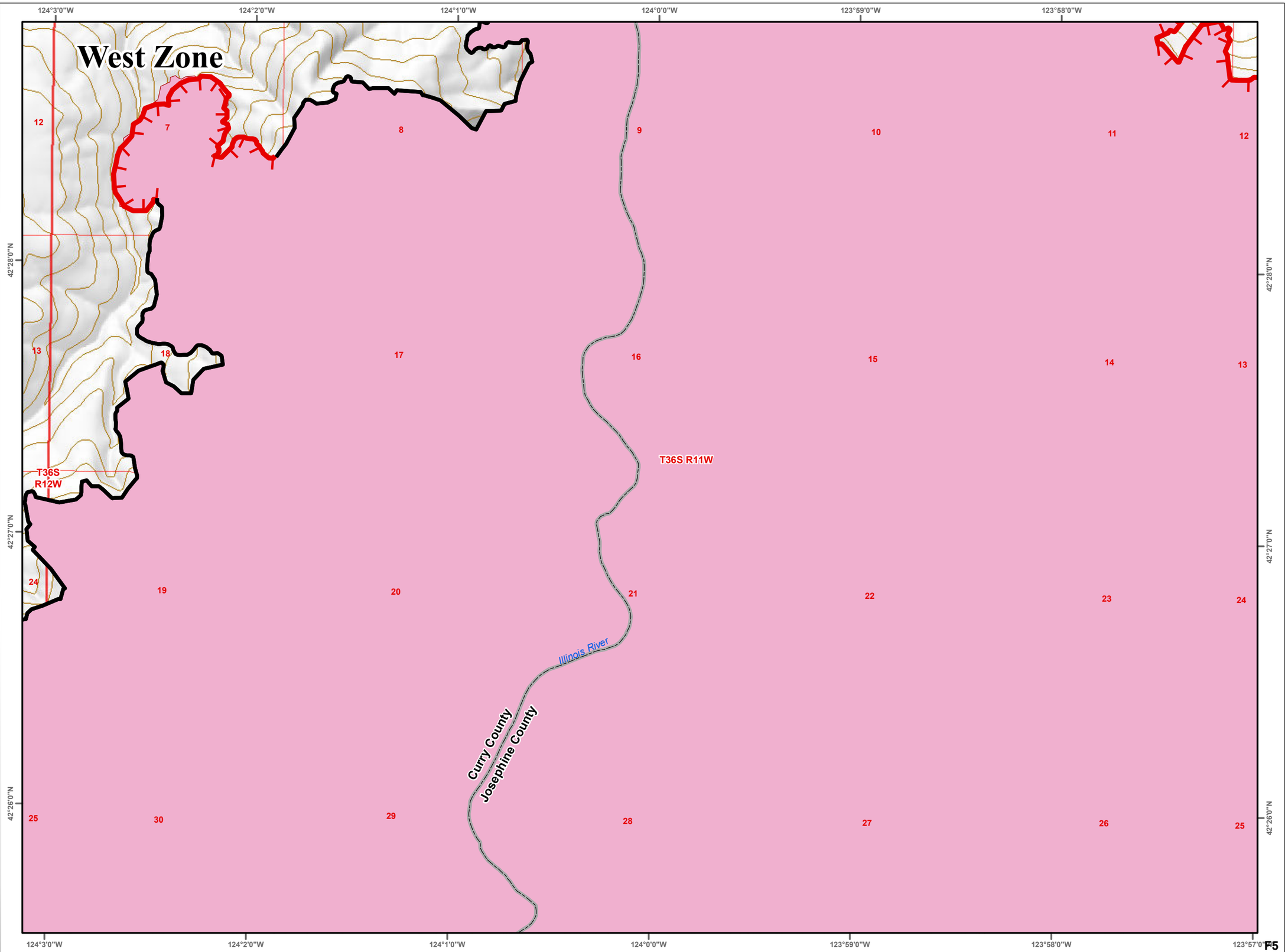

F5

Klondike Fire
West Zone
OR-RSF-000354
24 Sept 2018
Map Tile - F6

Helispot

Uncontrolled Fire Edge

Completed Line

Completed Hand Line

USFSRoads

Wildfire Daily Fire Perimeter

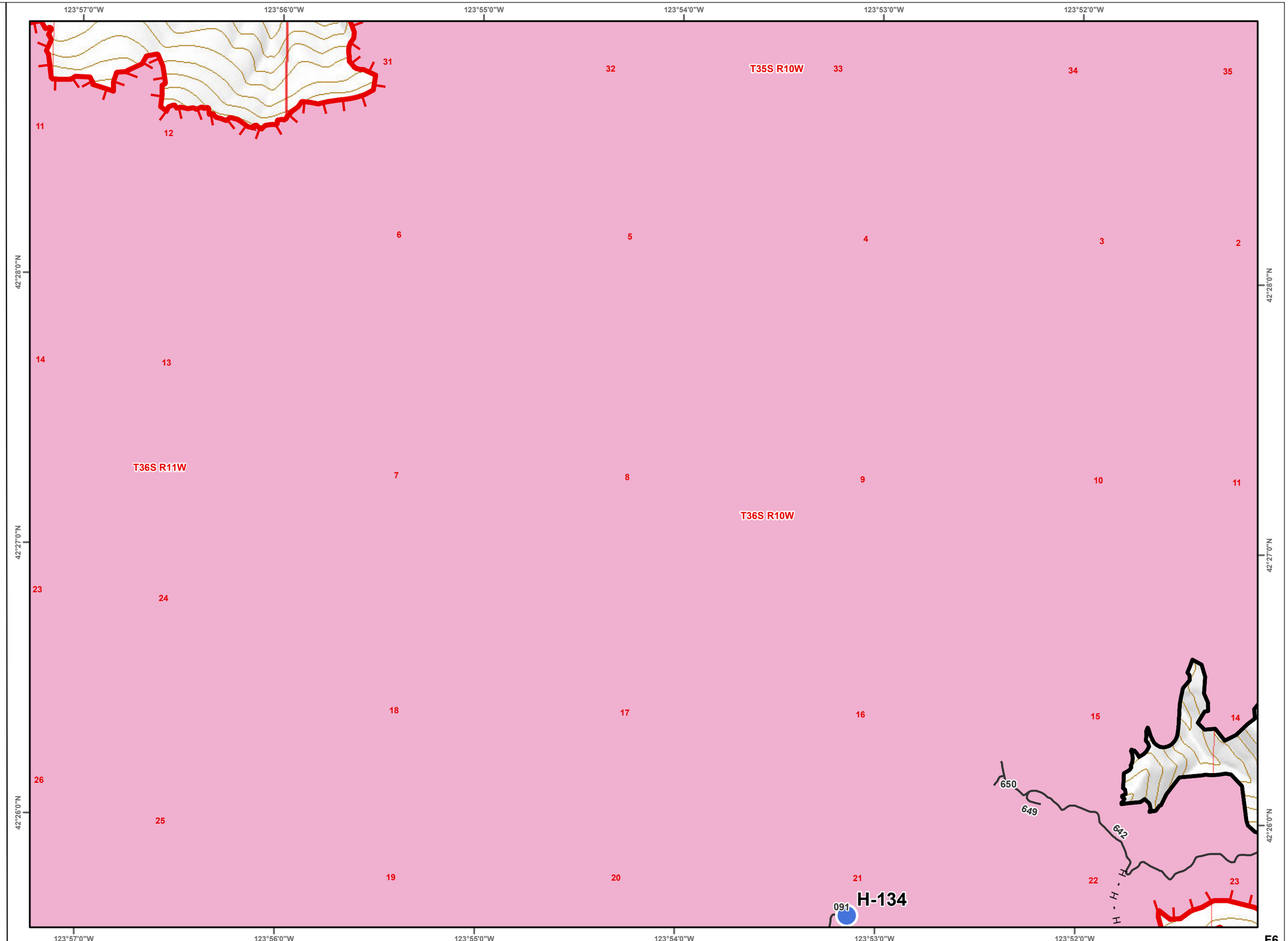

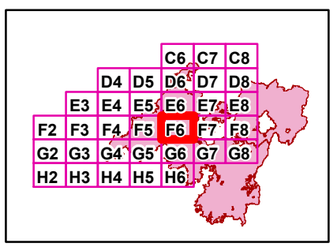

0 ¼ ½ Miles NORTH

F6

Klondike Fire
West Zone
OR-RSF-000354
24 Sept 2018
Map Tile - F7

Helispot

Uncontrolled Fire Edge

Completed Line

Completed Dozer Line

H - Completed Hand Line

R - Road as Completed Line

USFSRoads

Wildfire Daily Fire Perimeter

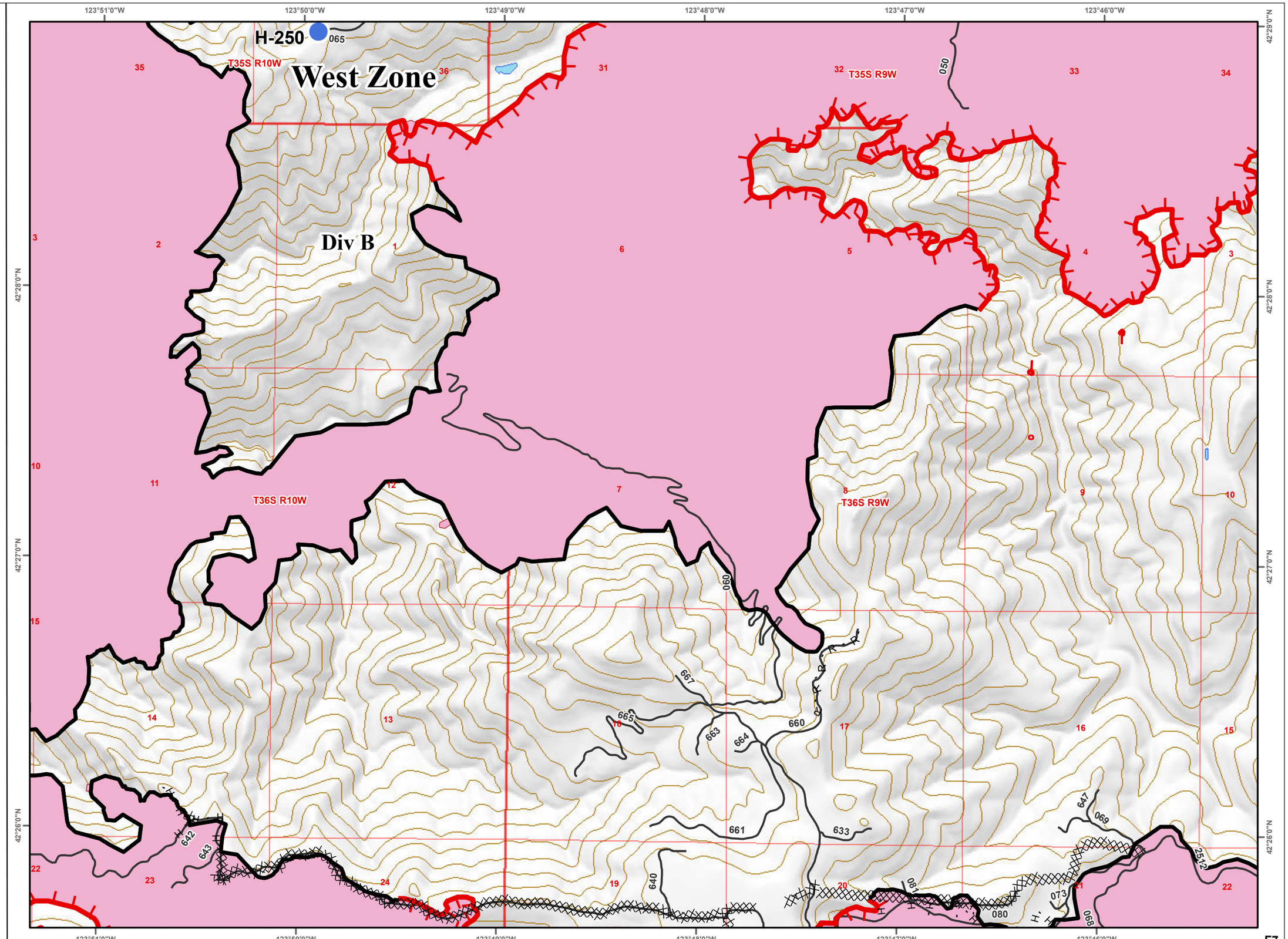

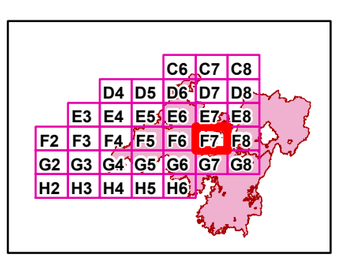

0 ¼ ½ Miles NORTH

F7

Klondike Fire
West Zone
OR-RSF-000354
24 Sept 2018
Map Tile - F8

Drop Point

Restricted Water Source

TAPS Traffic Access

ZoneBreakLine

Uncontrolled Fire Edge

Completed Line

R - Road as Completed Line

USFSRoads

Wildfire Daily Fire Perimeter

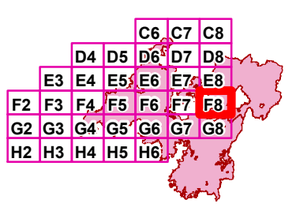

0 ¼ ½ Miles NORTH

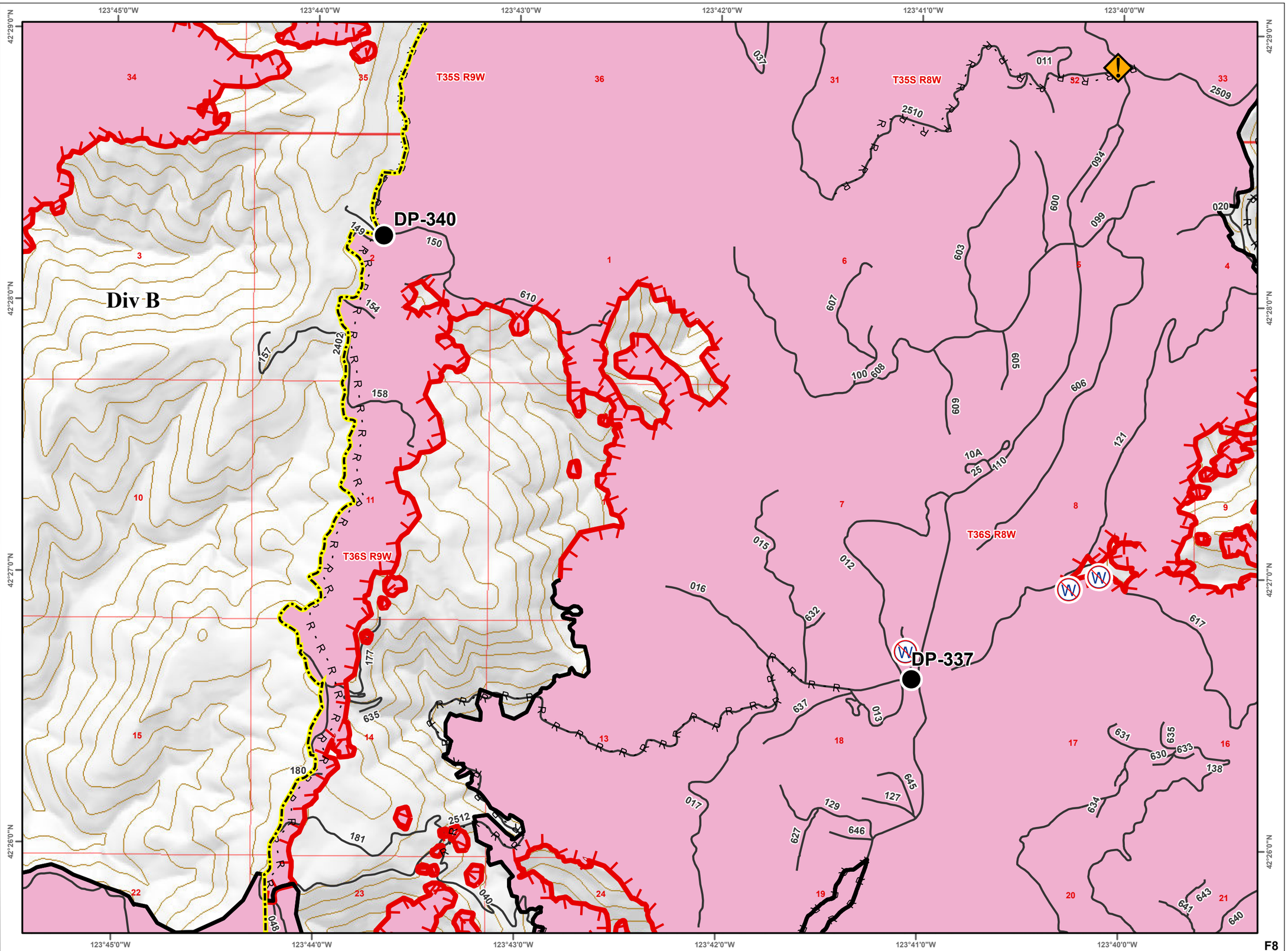

F8

Klondike Fire
West Zone
OR-RSF-000354
24 Sept 2018
Map Tile - G2

Drop Point

Pump

Water Source

Completed Dozer Line

R - Road as Completed Line

Access or Improved Road

Proposed Dozer Line

Planned Secondary Line

USFSRoads

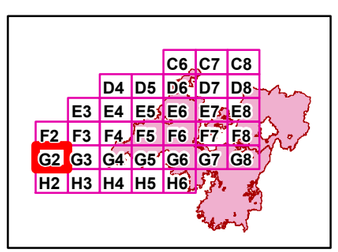

0 ¼ ½ Miles NORTH

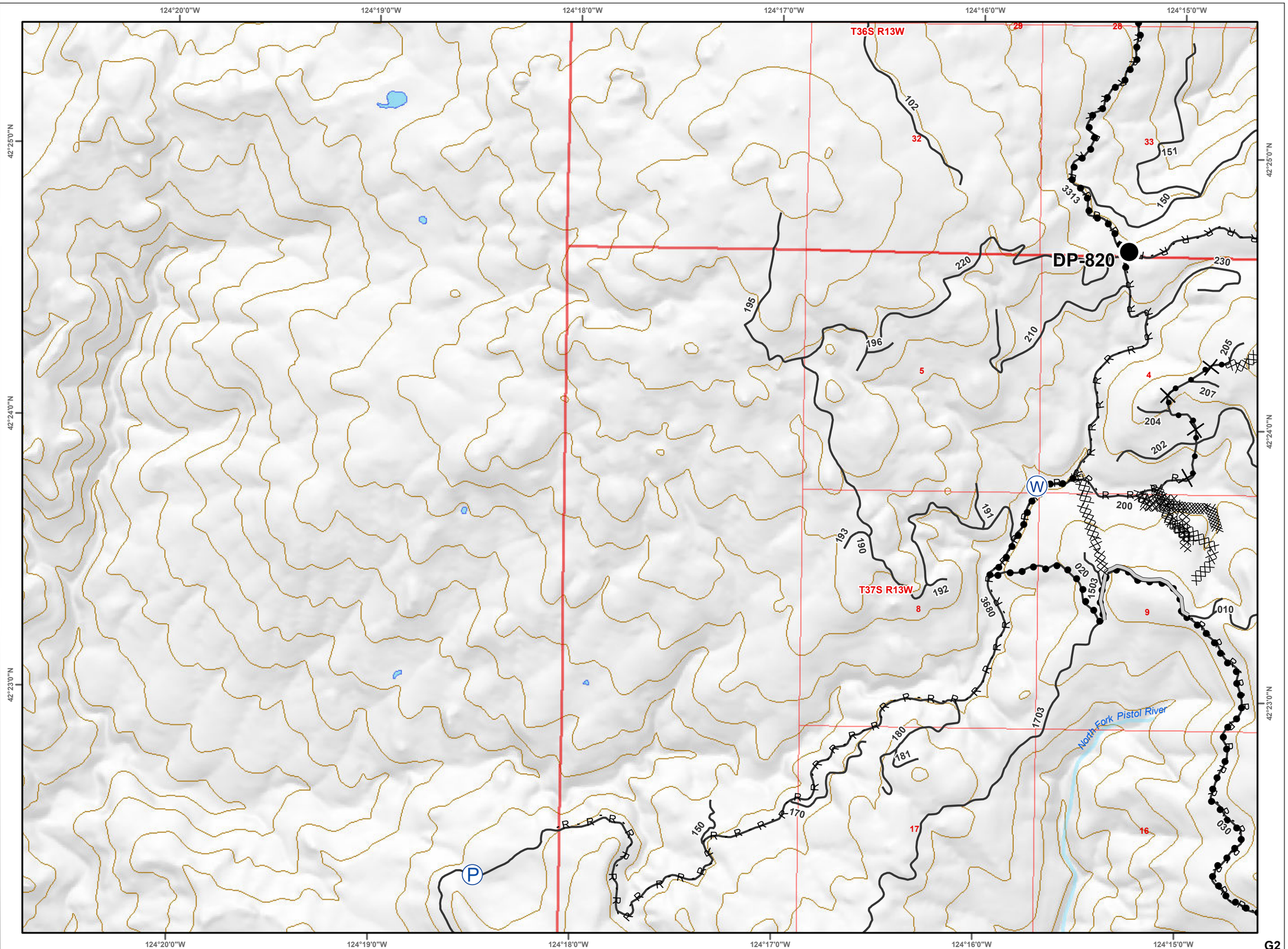

G2

Klondike Fire
West Zone
OR-RSF-000354
24 Sept 2018
Map Tile - G3

Drop Point
Helispot
Landmark
Pump
Water Tank
TAPS Traffic Access
Completed Dozer Line
R - Road as Completed Line
Access or Improved Road
Proposed Dozer Line
Planned Fire Line
Planned Secondary Line
USFSRoads

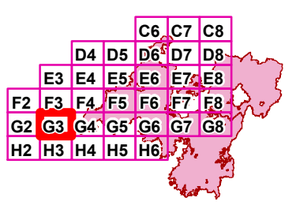

0 ¼ ½ Miles NORTH

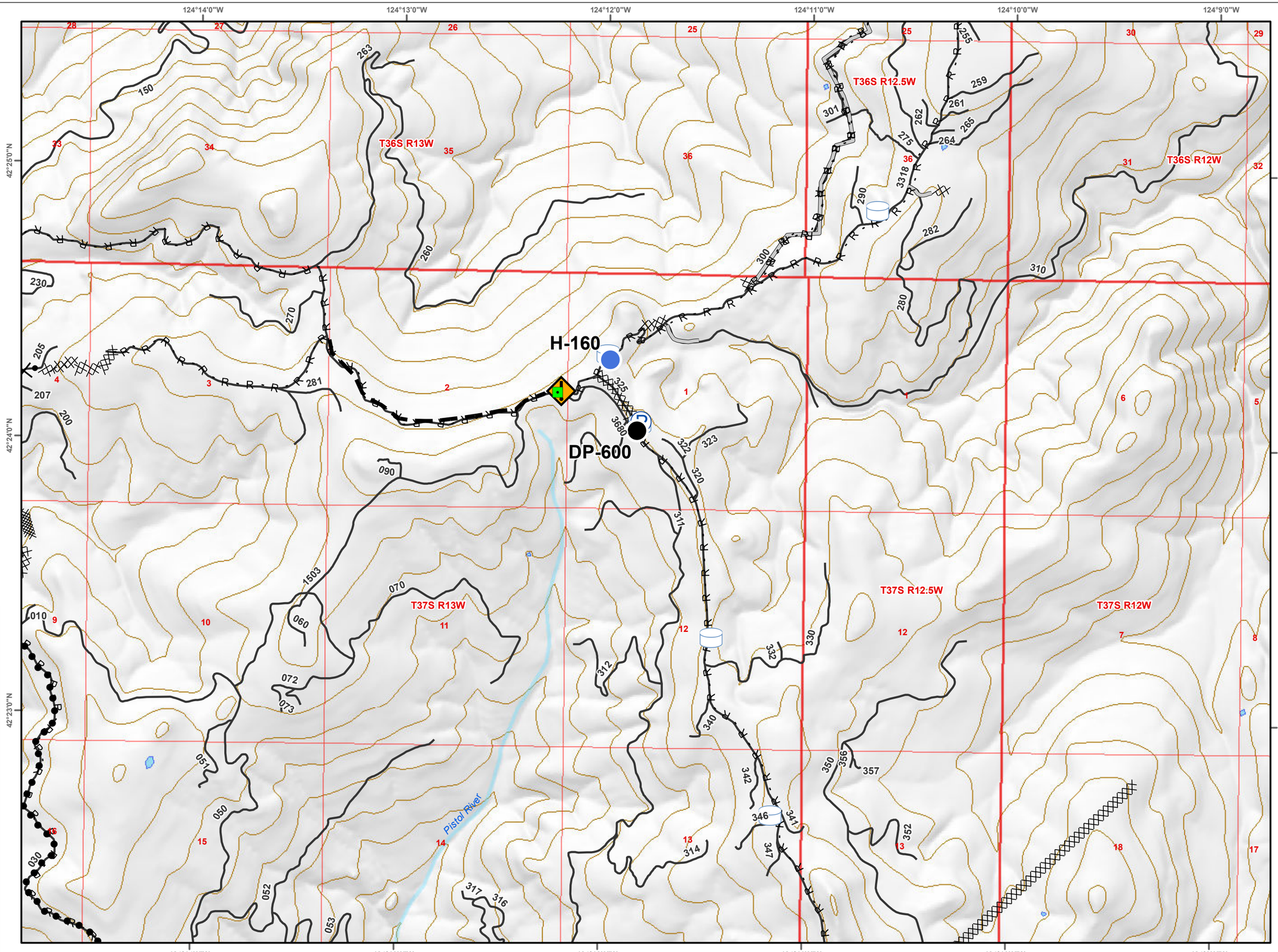

G3

Klondike Fire
West Zone
OR-RSF-000354
24 Sept 2018
Map Tile - G4

Drop Point

Helispot

Completed Line

R - Road as Completed Line

Fire Break Planned or Incomplete

Air Tanker Retardant

USFSRoads

Wildfire Daily Fire Perimeter

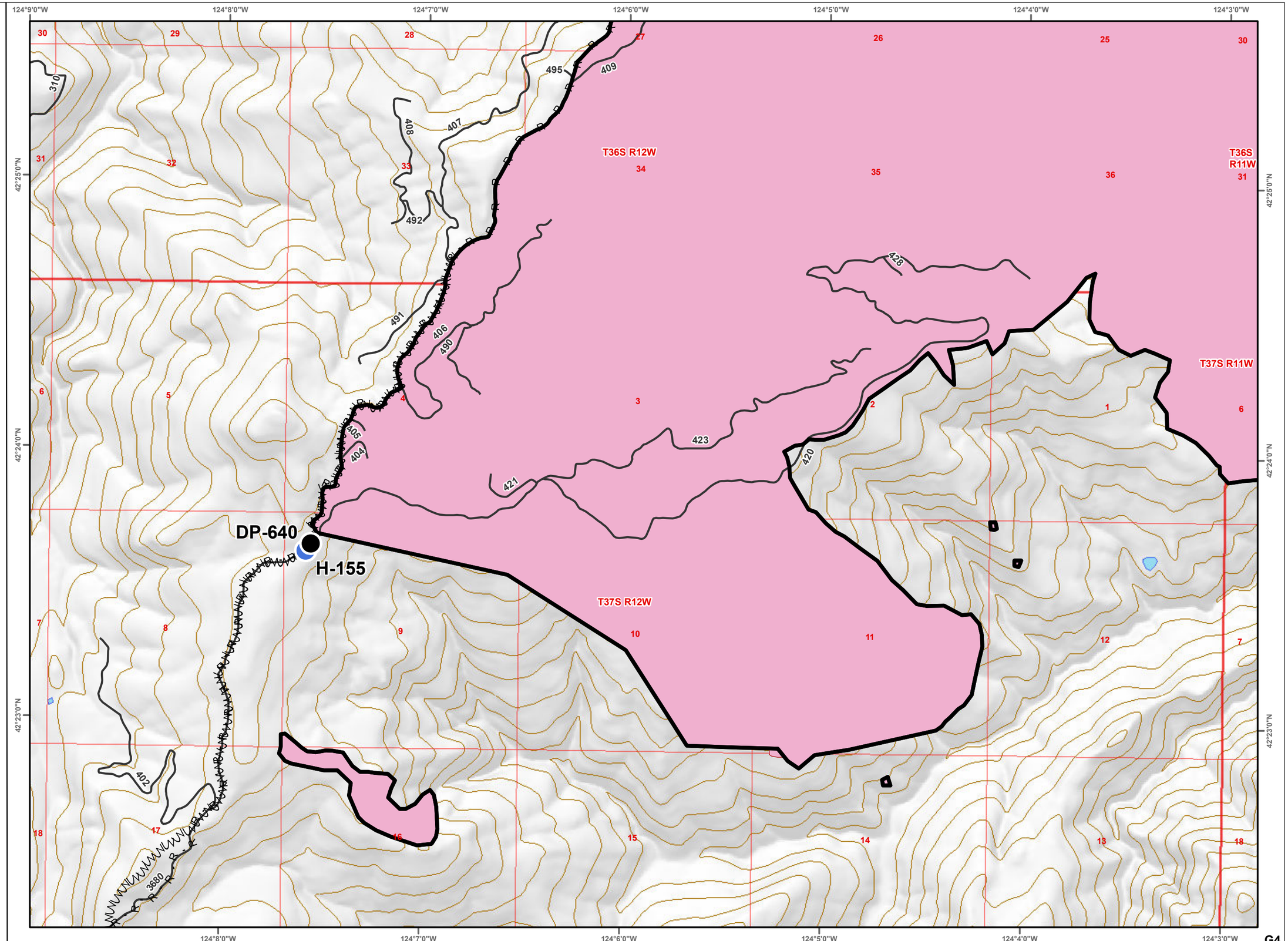

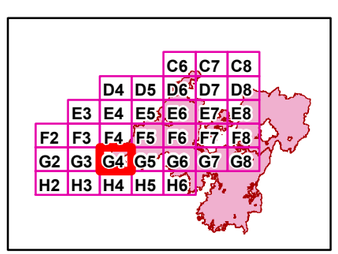

0 ¼ ½ Miles NORTH

G4

Klondike Fire
West Zone
OR-RSF-000354
24 Sept 2018
Map Tile - G5

Completed Line
Wildfire Daily Fire Perimeter

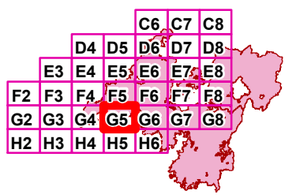

0 ¼ ½ Miles NORTH

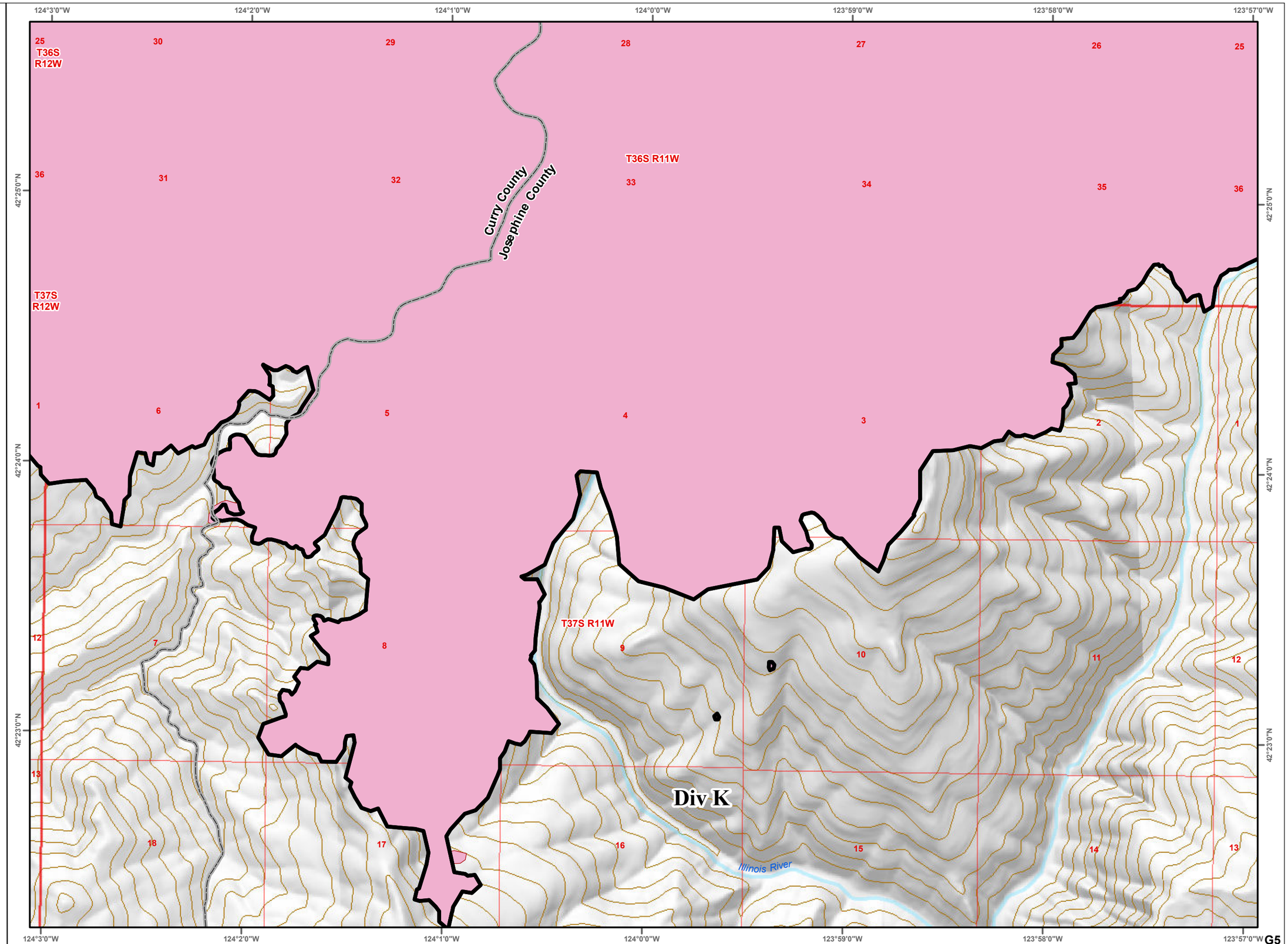

Klondike Fire
West Zone
OR-RSF-000354
24 Sept 2018
Map Tile - G6

Helispot

ZoneBreakLine

Uncontrolled Fire Edge

Completed Line

H - Completed Hand Line

USFSRoads

Wildfire Daily Fire Perimeter

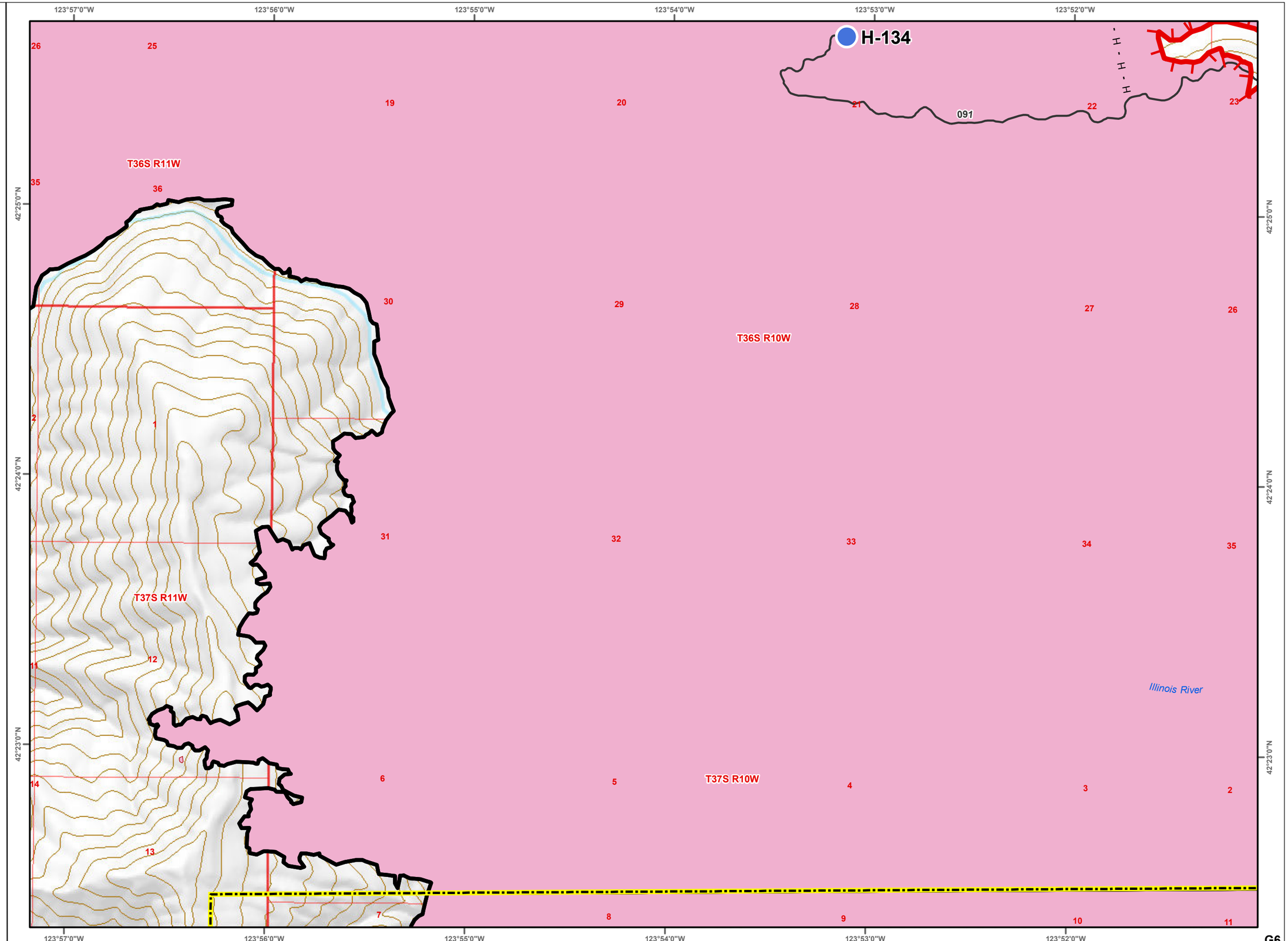

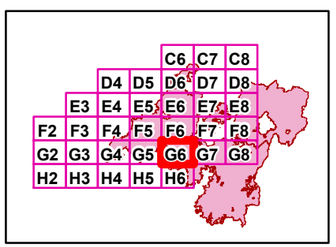

0 ¼ ½ Miles NORTH

G6

Klondike Fire
West Zone
OR-RSF-000354
24 Sept 2018
Map Tile - G7

Dip Site
Drop Point
Helispot
Restricted Water Source
ZoneBreakLine
Uncontrolled Fire Edge
Completed Line
Completed Dozer Line
H - Completed Hand Line
USFSRoads
Wildfire Daily Fire Perimeter

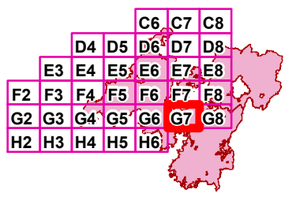

0 ¼ ½ Miles NORTH

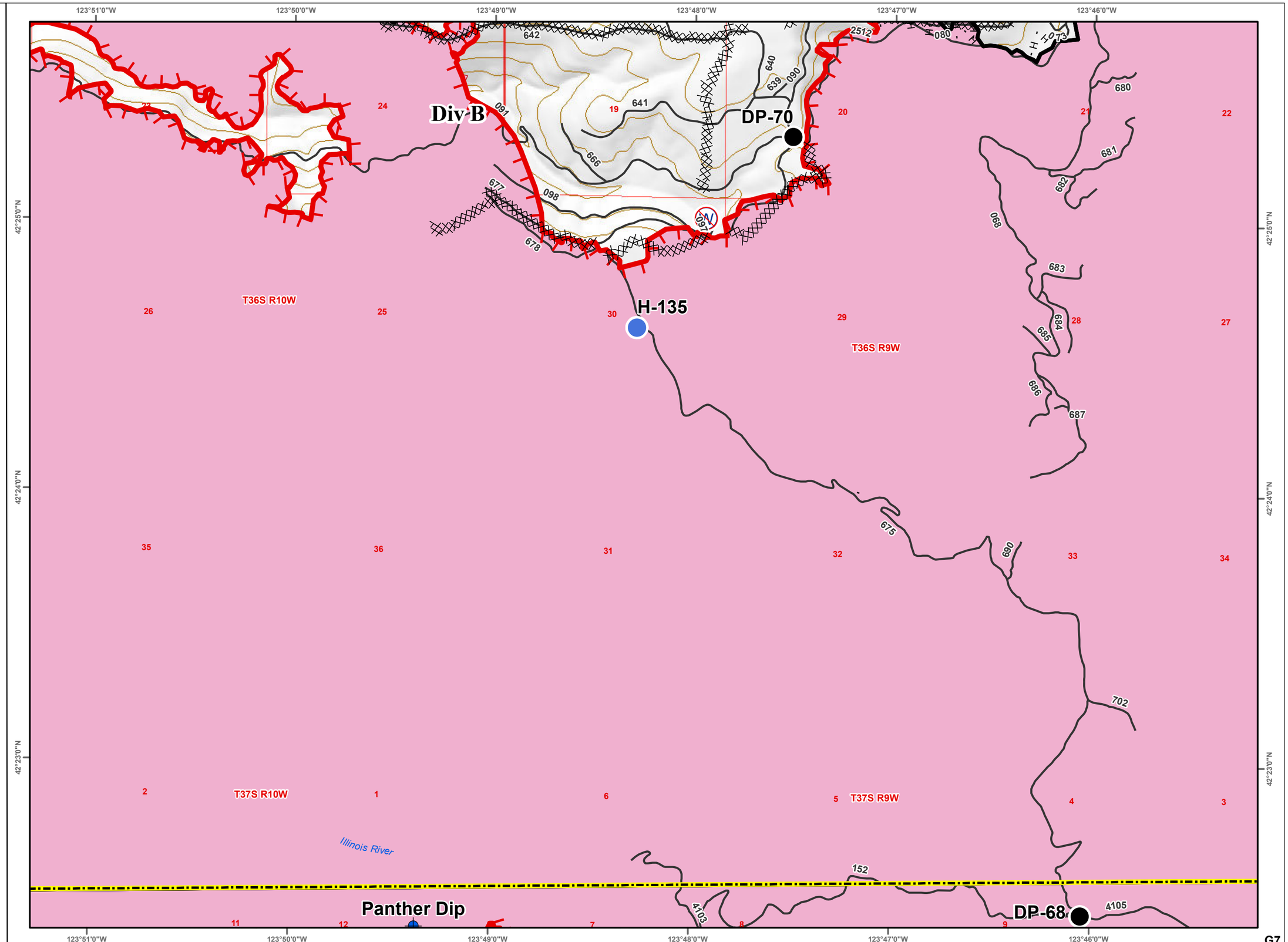

G7

Klondike Fire
West Zone
OR-RSF-000354
24 Sept 2018
Map Tile - G8

Restricted Water Source

ZoneBreakLine
Uncontrolled Fire Edge
Completed Line
R - Road as Completed Line
USFSRoads
Wildfire Daily Fire Perimeter

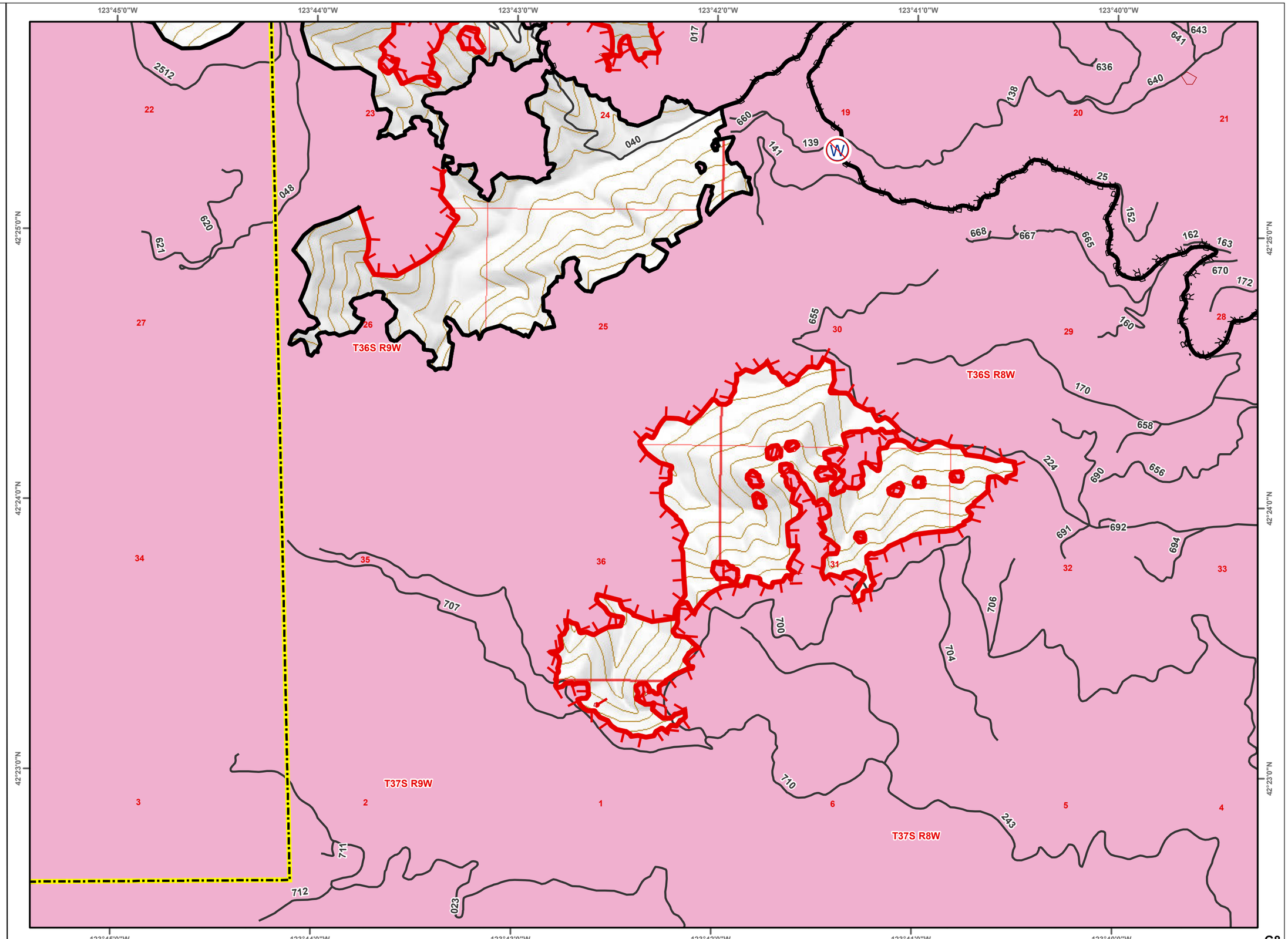

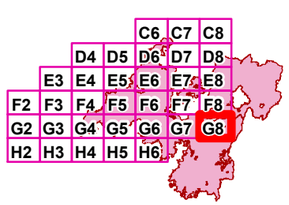

0 ¼ ½ Miles NORTH

G8

Klondike Fire
West Zone
OR-RSF-000354
24 Sept 2018
Map Tile - H2

Completed Dozer Line

R - Road as Completed Line

Planned Secondary Line

USFSRoads

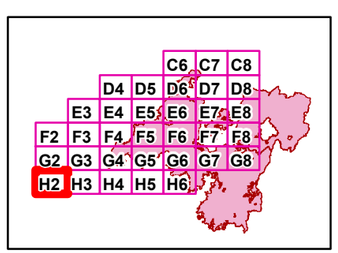

0 ¼ ½ Miles NORTH

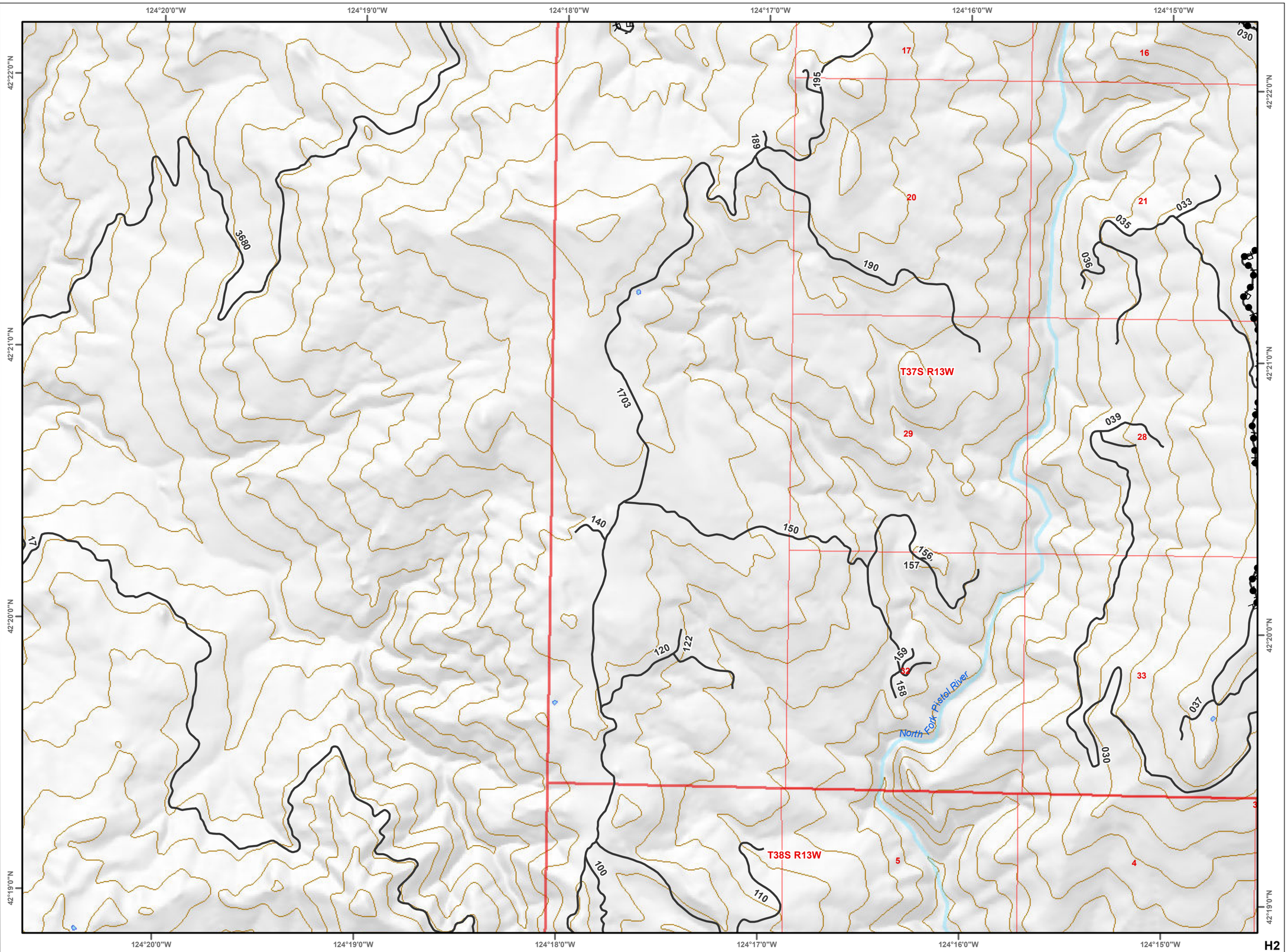

H2

Klondike Fire
West Zone
OR-RSF-000354
24 Sept 2018
Map Tile - H3

Drop Point

Lookout

Repeater

Water Tank

Completed Dozer Line

H - Completed Hand Line

R - Road as Completed Line

Fire Break Planned or Incomplete

Planned Fire Line

Planned Secondary Line

USFSRoads

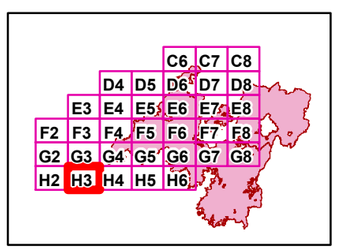

0 ¼ ½ Miles NORTH

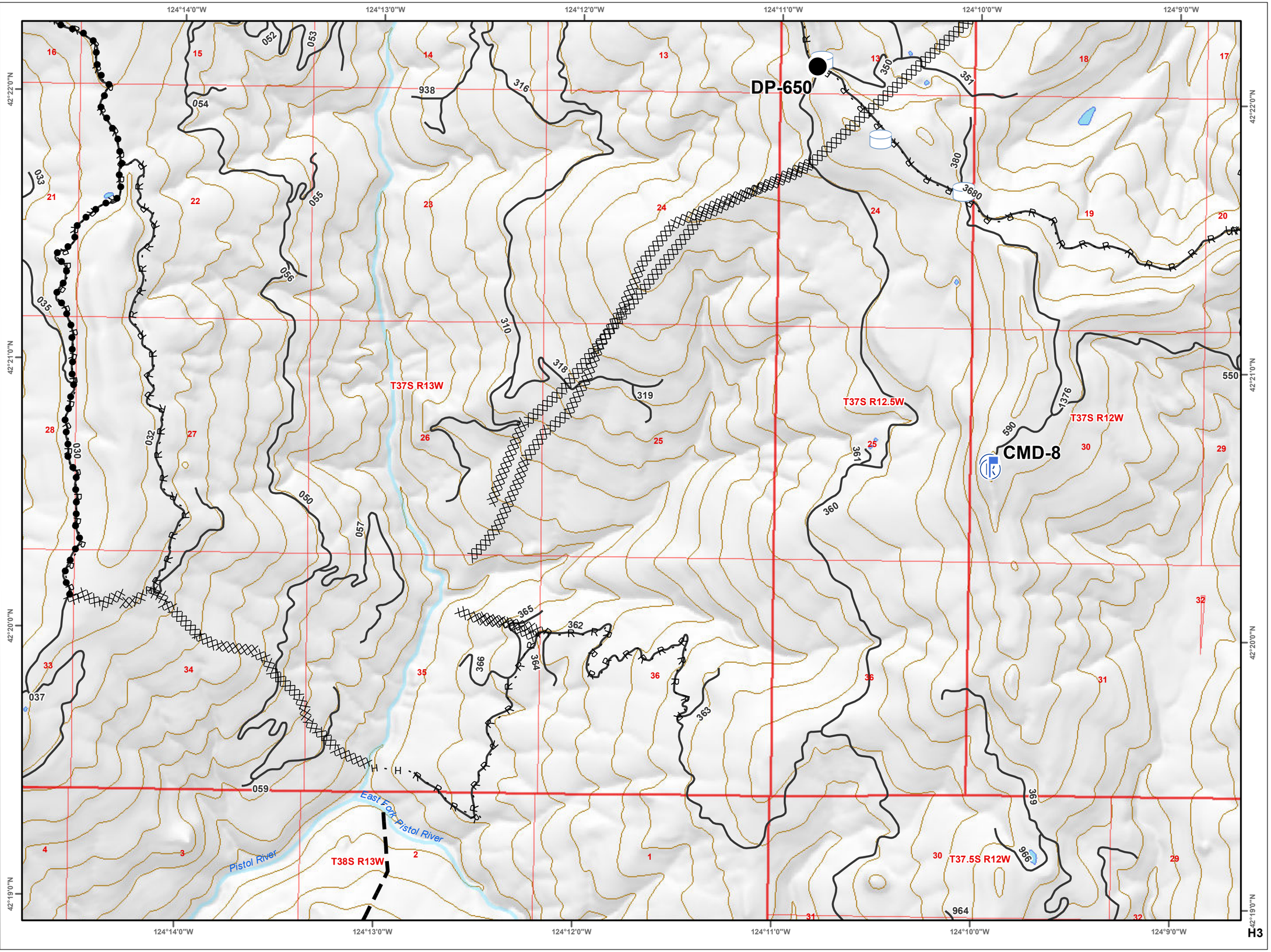

Klondike Fire
West Zone
OR-RSF-000354
24 Sept 2018
Map Tile - H4

R - Road as Completed Line

Fire Break Planned or Incomplete

USFSRoads

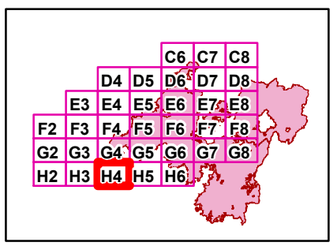

0 ¼ ½ Miles NORTH

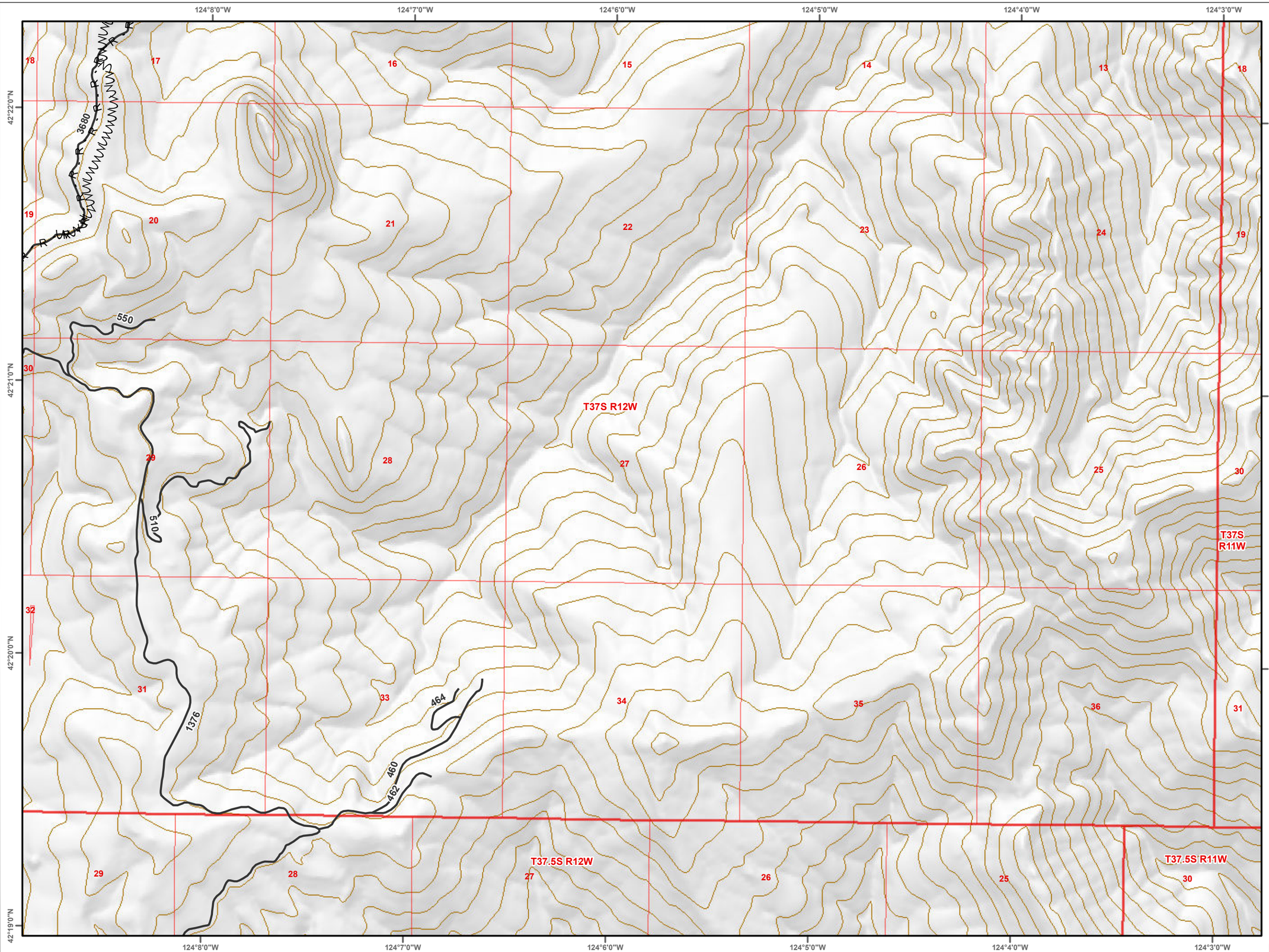

H4

Klondike Fire
West Zone
OR-RSF-000354
24 Sept 2018
Map Tile - H5

Completed Line
Wildfire Daily Fire Perimeter

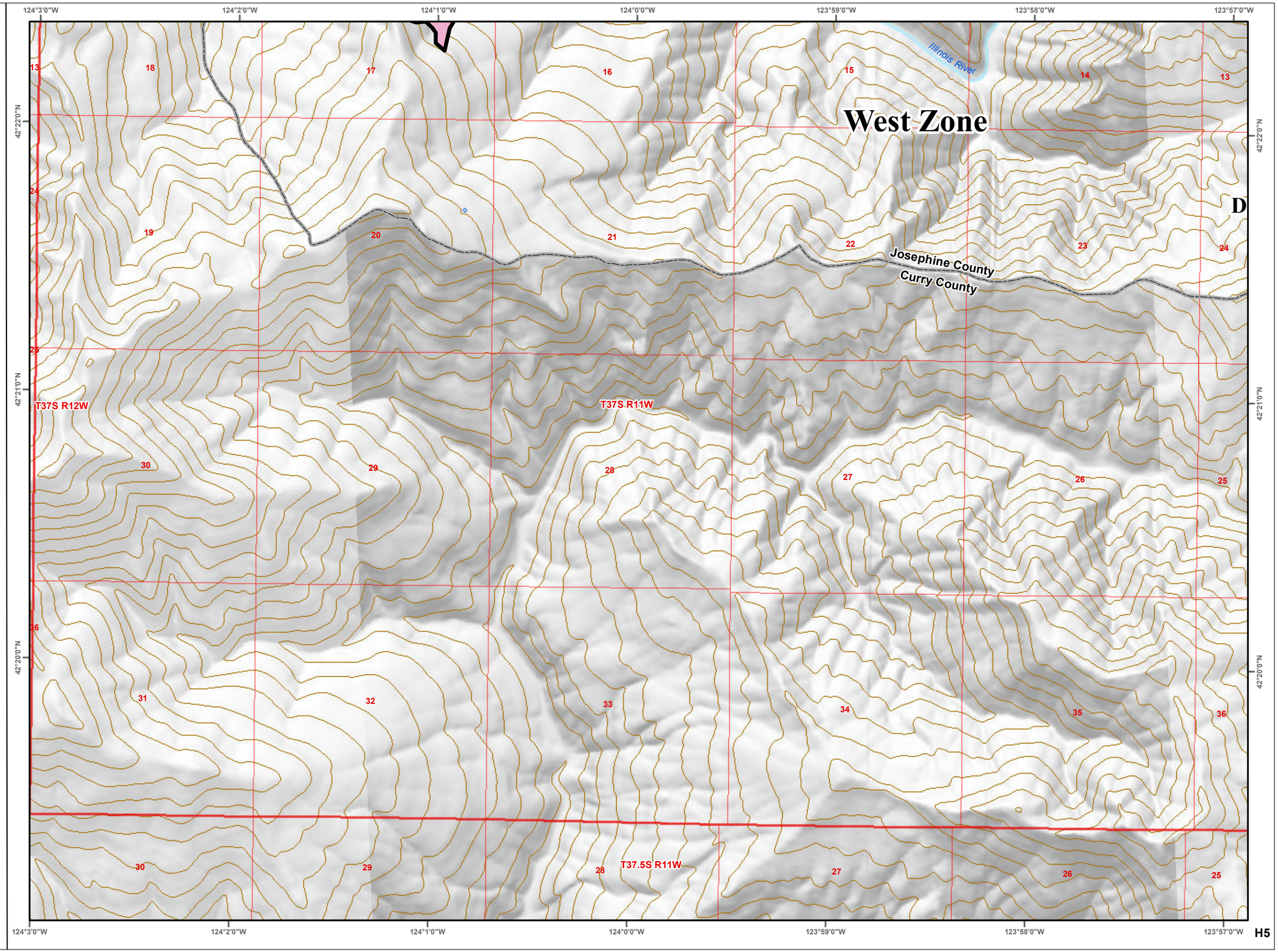

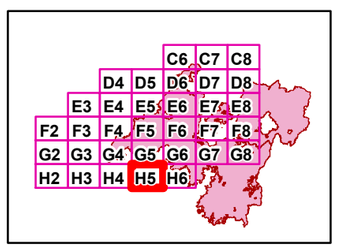

0 ¼ ½ Miles NORTH

Klondike Fire

West Zone

OR-RSF-000354

24 Sept 2018

Map Tile - H6

Fire Origin

Helispot

ZoneBreakLine

Completed Line

Wildfire Daily Fire Perimeter

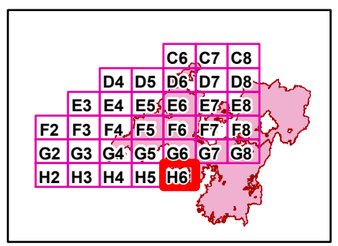
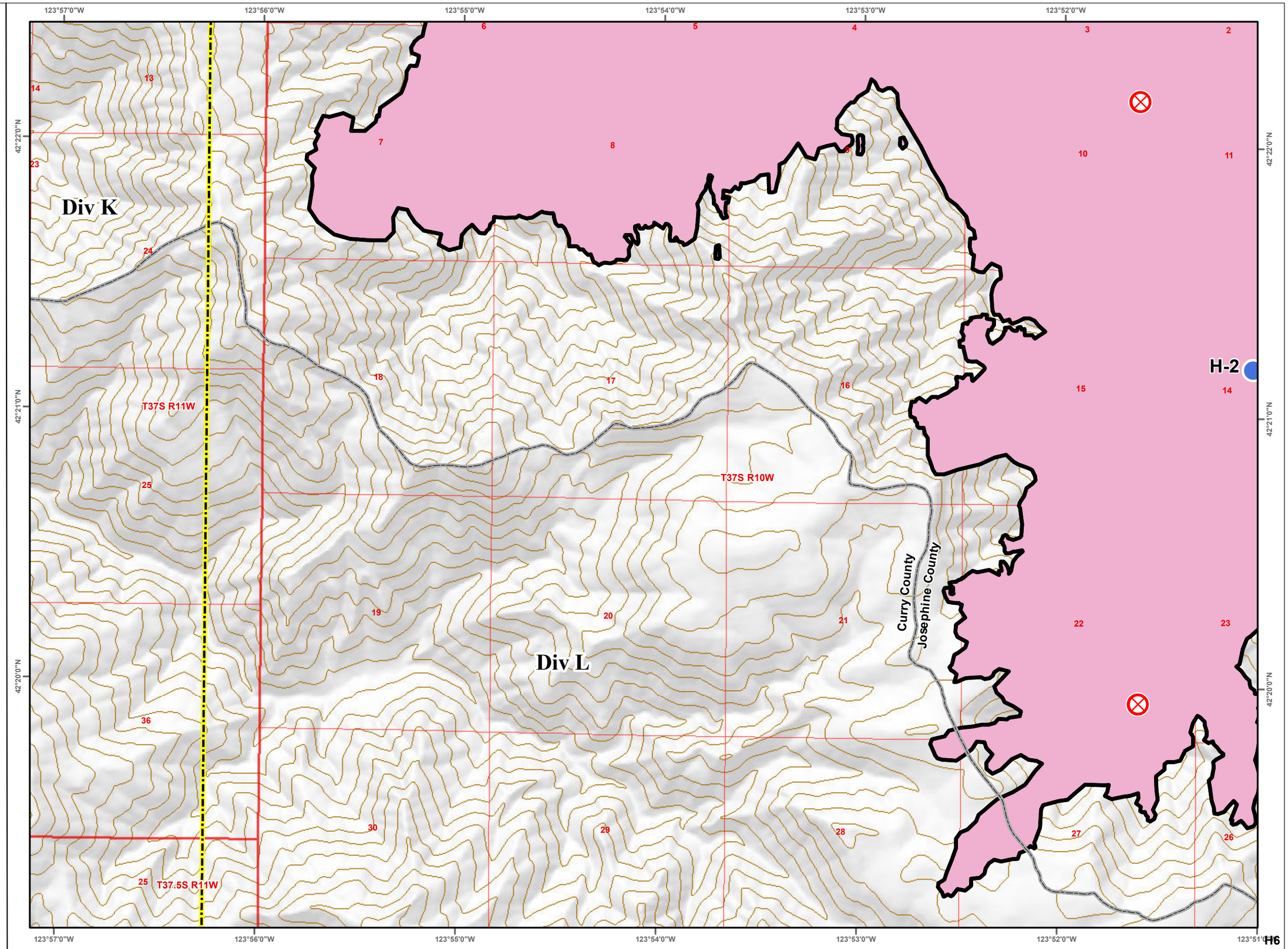
0 ¼ ½ Miles NORTH