Klondike Fire
West Zone
OR-RSF-000354
20 Sept 2018
Map Tile - C6

Uncontrolled Fire Edge
Completed Line
Completed Dozer Line
R - Road as Completed Line
USFSRoads
Wildfire Daily Fire Perimeter

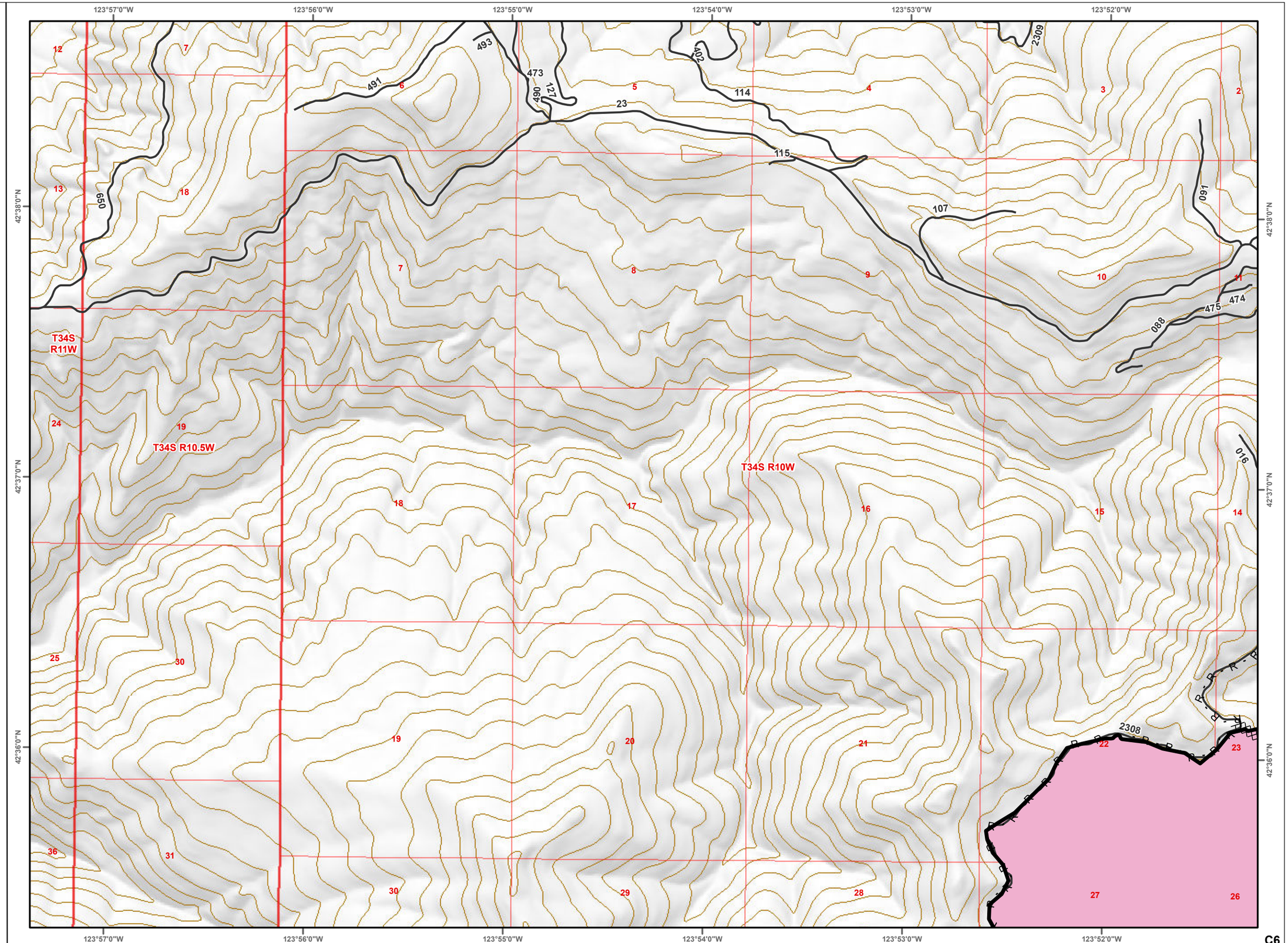

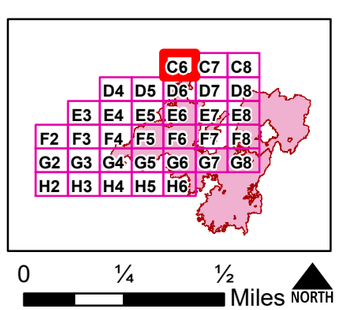

Klondike Fire
West Zone
OR-RSF-000354
20 Sept 2018
Map Tile - C7

Drop Point

Helispot

Mobile Weather Unit

Pump

Water Tank

Division Break

Uncontrolled Fire Edge

Completed Line

Completed Dozer Line

R - Road as Completed Line

Access or Improved Road

Planned Fire Line

Other

USFSRoads

Wildfire Daily Fire Perimeter

Structures

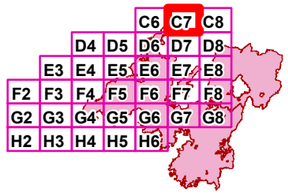

0 ¼ ½ Miles NORTH

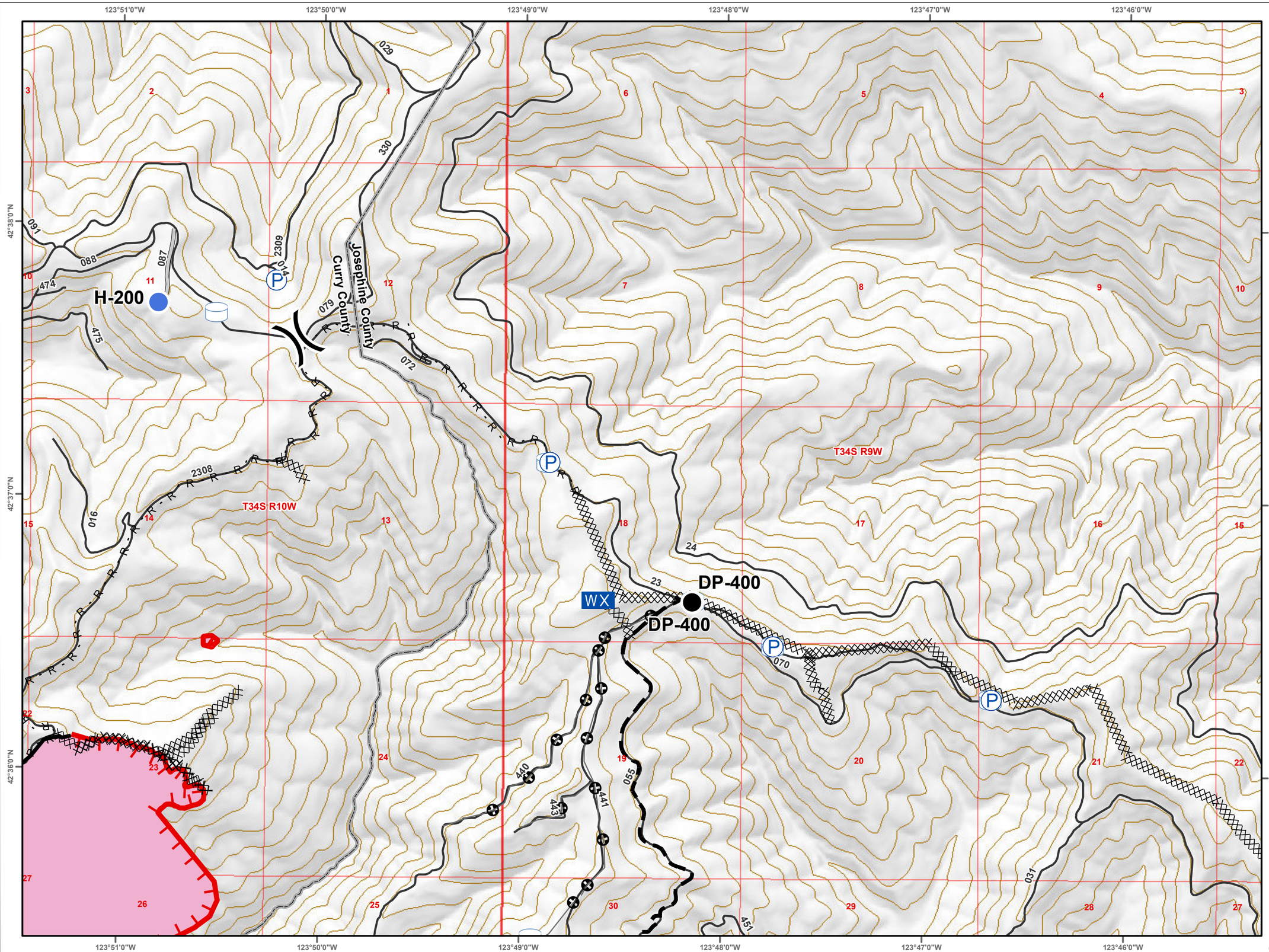

C7

Klondike Fire
West Zone
OR-RSF-000354
20 Sept 2018
Map Tile - C8

Zone Break

ZoneBreakLine

Completed Dozer Line

R - Road as Completed Line

USFSRoads

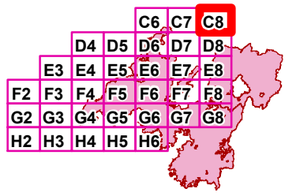

0 ¼ ½ Miles NORTH

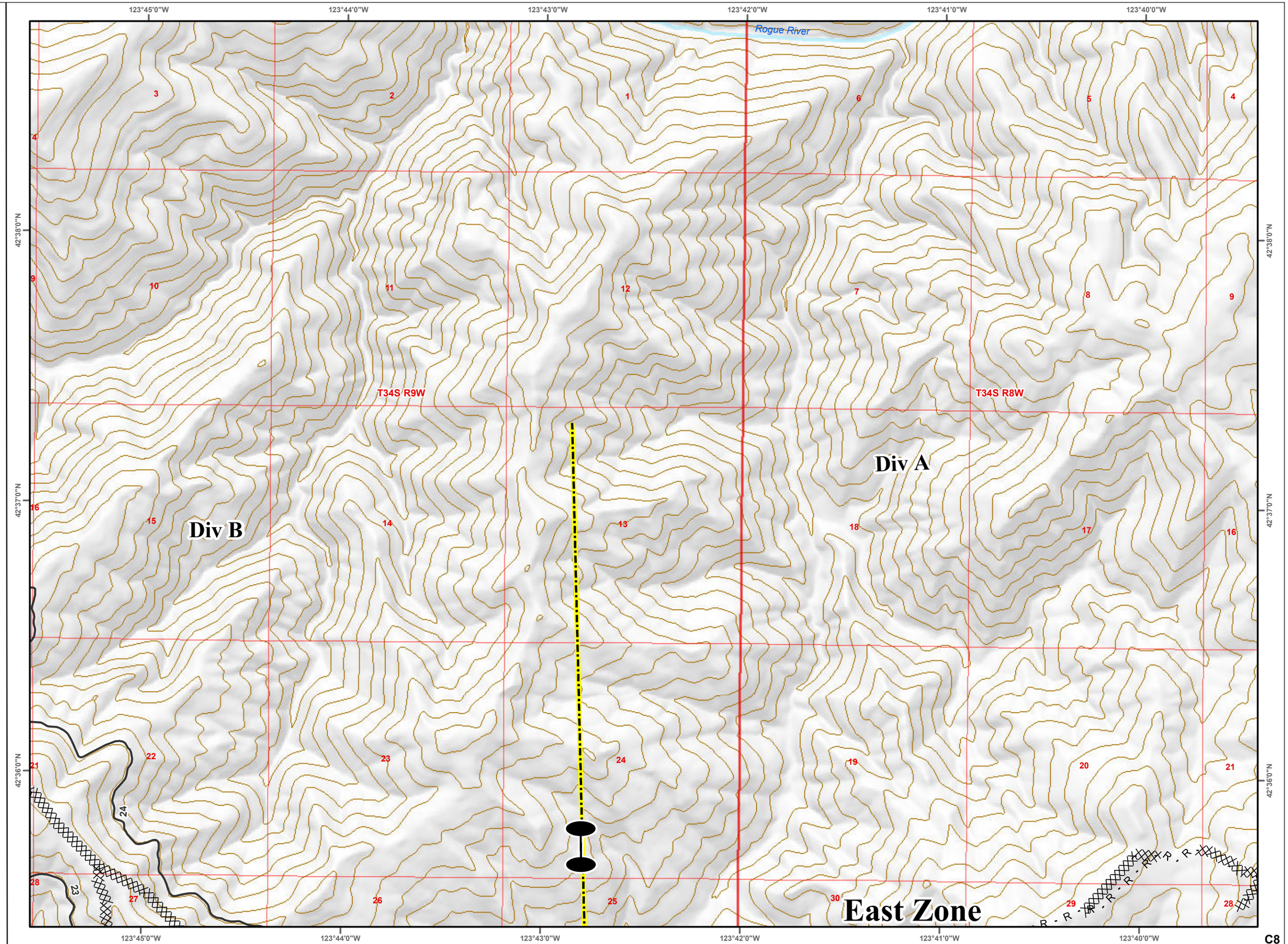

C8

Klondike Fire
West Zone
OR-RSF-000354
20 Sept 2018
Map Tile - D4

Camp
Drop Point
Helispot
Pump
Retardant/Mud Pit
Safety Zone
Water Tank
Value at Risk
TAPS Traffic Access
Access or Improved Road
USFSRoads
Structures

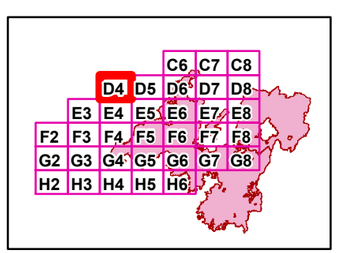

0 ¼ ½ Miles NORTH

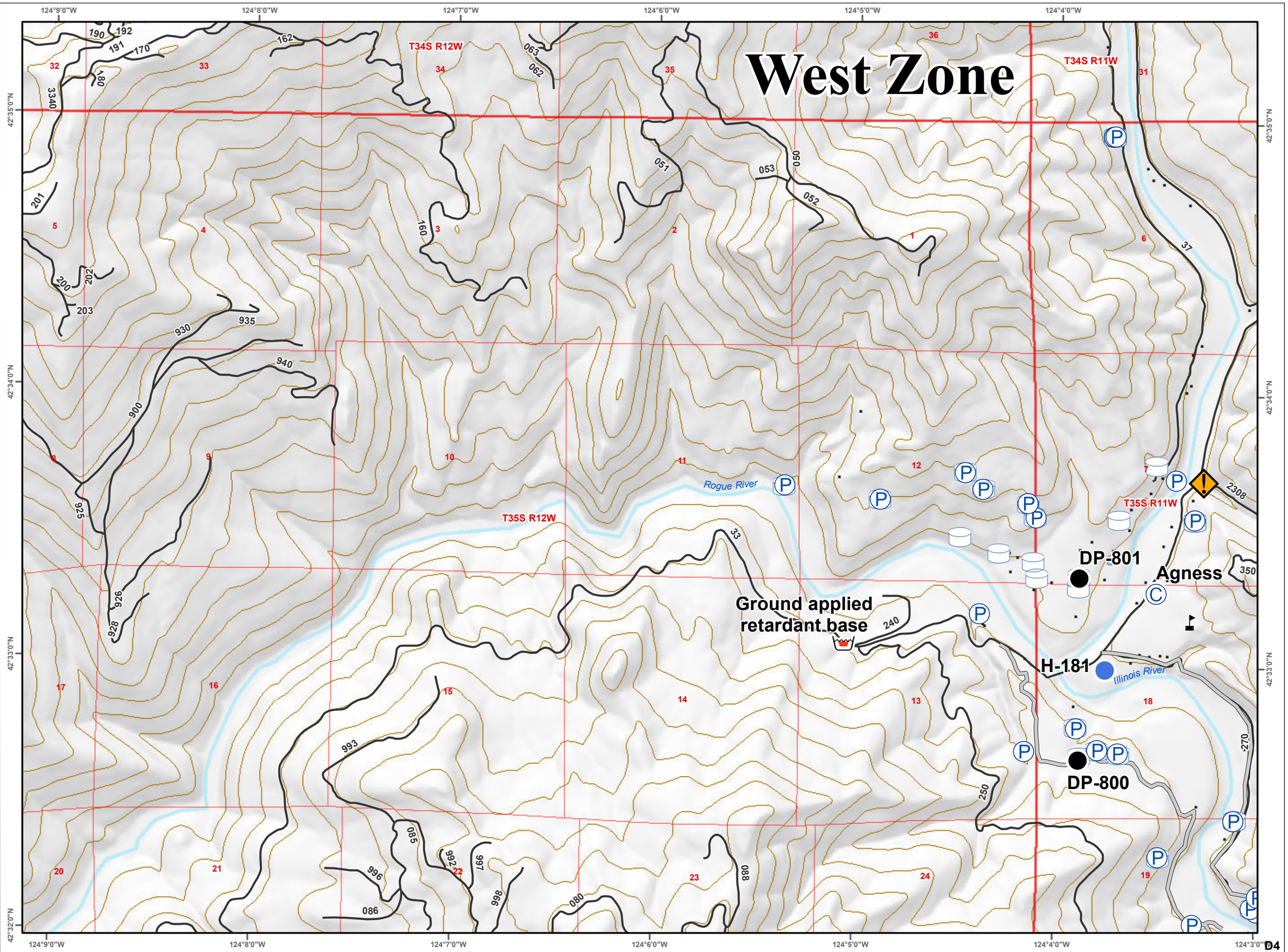

Klondike Fire
West Zone
OR-RSF-000354
20 Sept 2018
Map Tile - D5

Drop Point

Pump

Safety Zone

Water Tank

TAPS Traffic Access

Completed Dozer Line

H - Completed Hand Line

R - Road as Completed Line

Access or Improved Road

USFSRoads

Structures

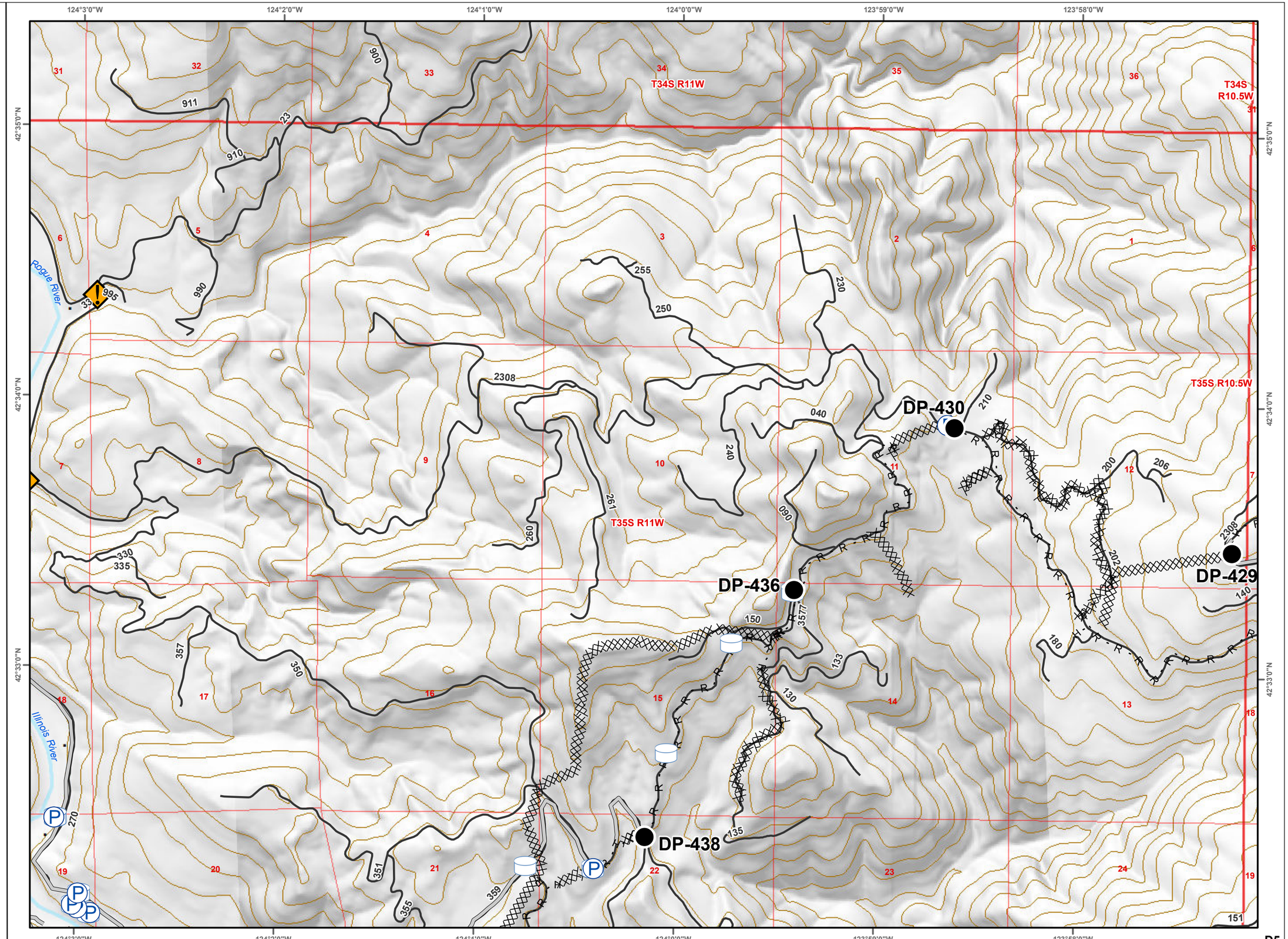

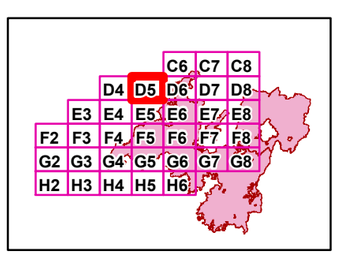

0 ¼ ½ Miles NORTH

Klondike Fire
West Zone
OR-RSF-000354
20 Sept 2018
Map Tile - D6

Drop Point

Restricted Water Source

Uncontrolled Fire Edge

Completed Line

Completed Dozer Line

H - Completed Hand Line

R - Road as Completed Line

Access or Improved Road

USFSRoads

Wildfire Daily Fire Perimeter

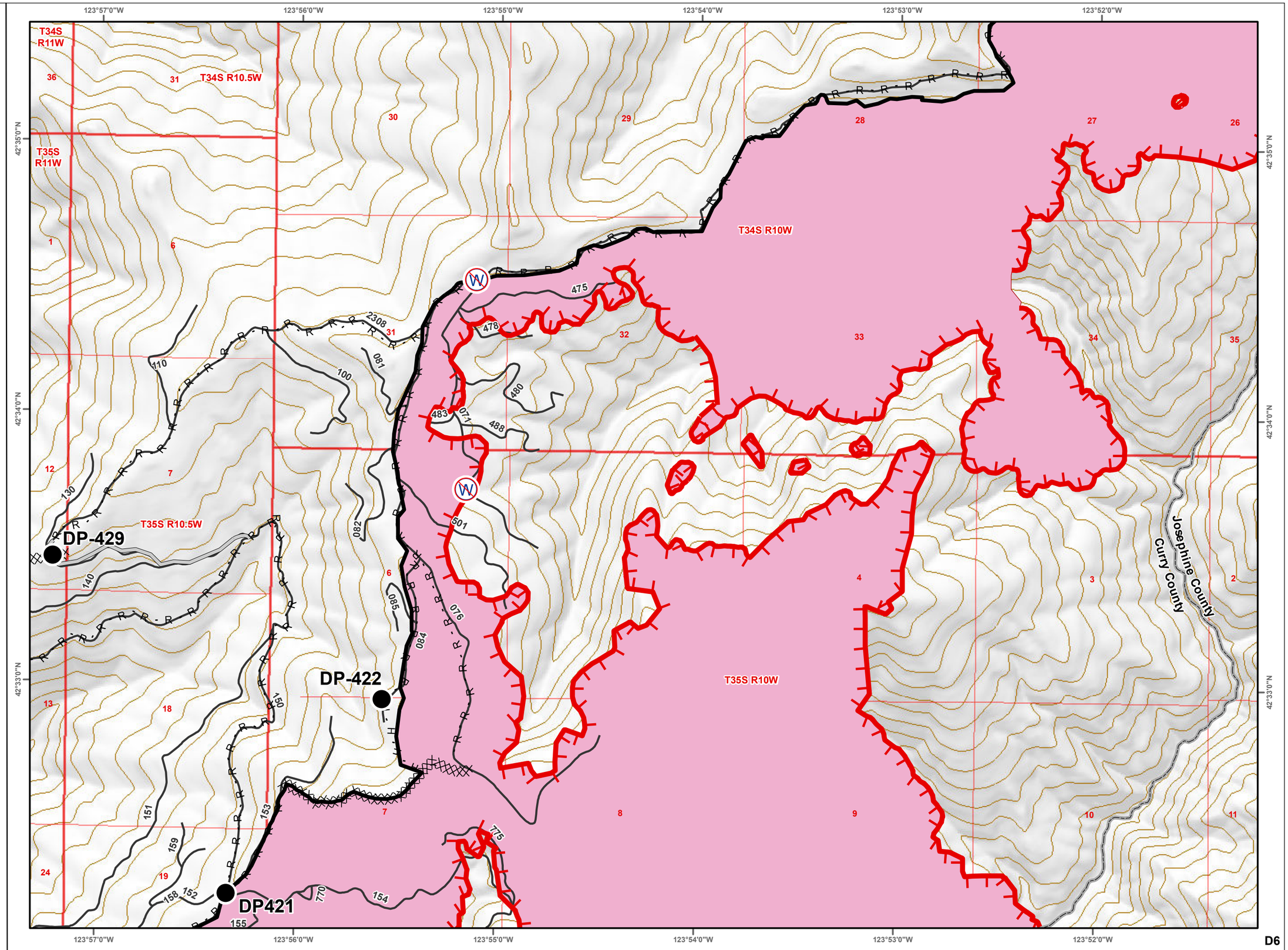

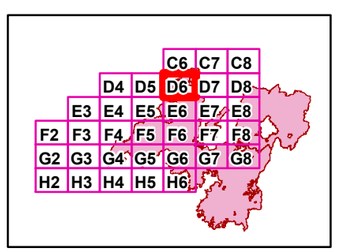

0 ¼ ½ Miles NORTH

D6

Klondike Fire
West Zone
OR-RSF-000354
20 Sept 2018
Map Tile - D7

Water Tank
Uncontrolled Fire Edge
Planned Fire Line
Other
USFSRoads
Wildfire Daily Fire Perimeter

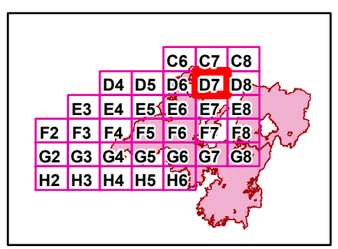

0 ¼ ½ Miles NORTH

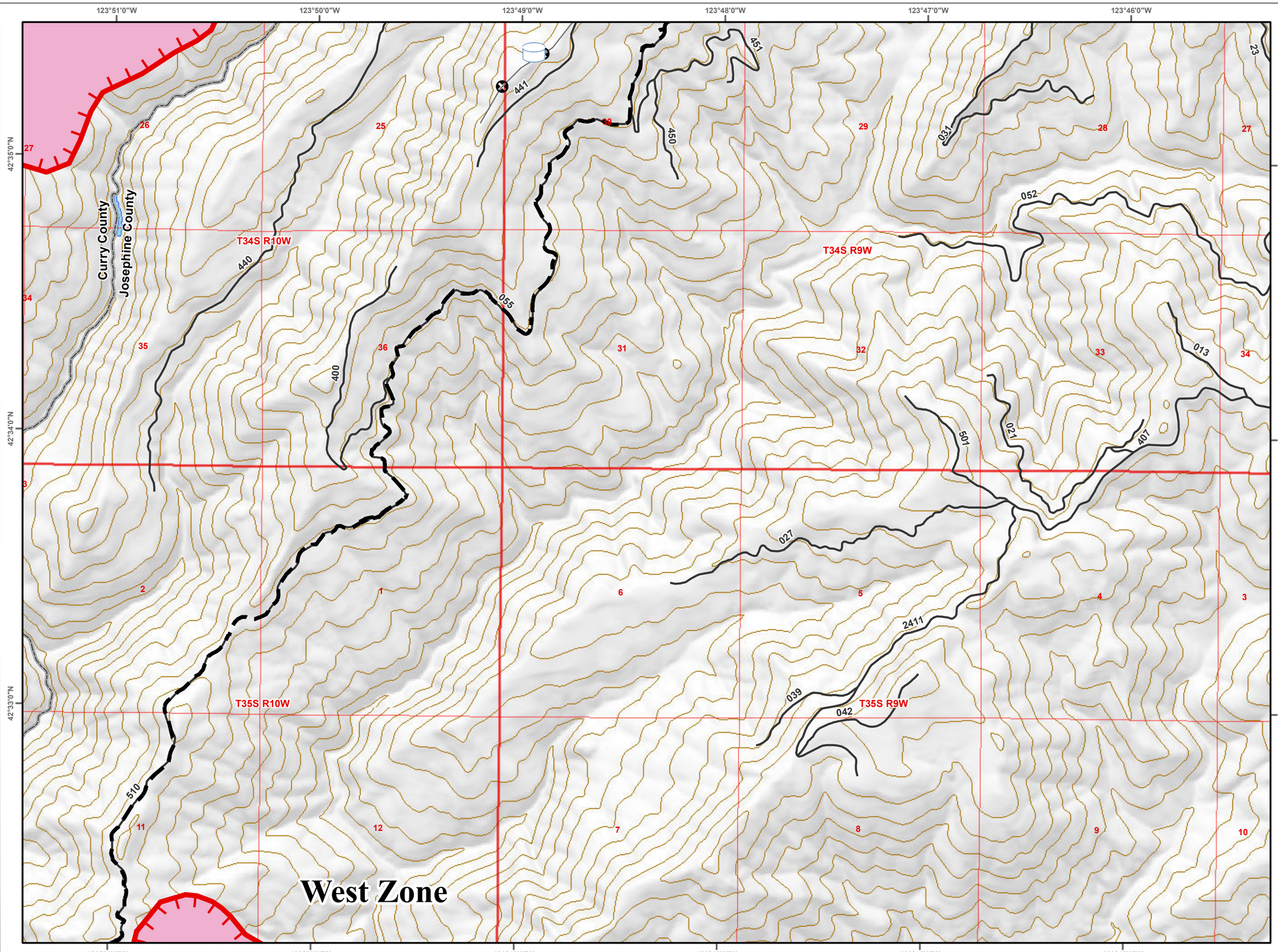

Klondike Fire
West Zone
OR-RSF-000354
20 Sept 2018
Map Tile - D8

Camp

Drop Point

Helispot

Lookout

Restricted Water Source

ZoneBreakLine

Completed Line

Completed Dozer Line

H - Completed Hand Line

R - Road as Completed Line

USFSRoads

Wildfire Daily Fire Perimeter

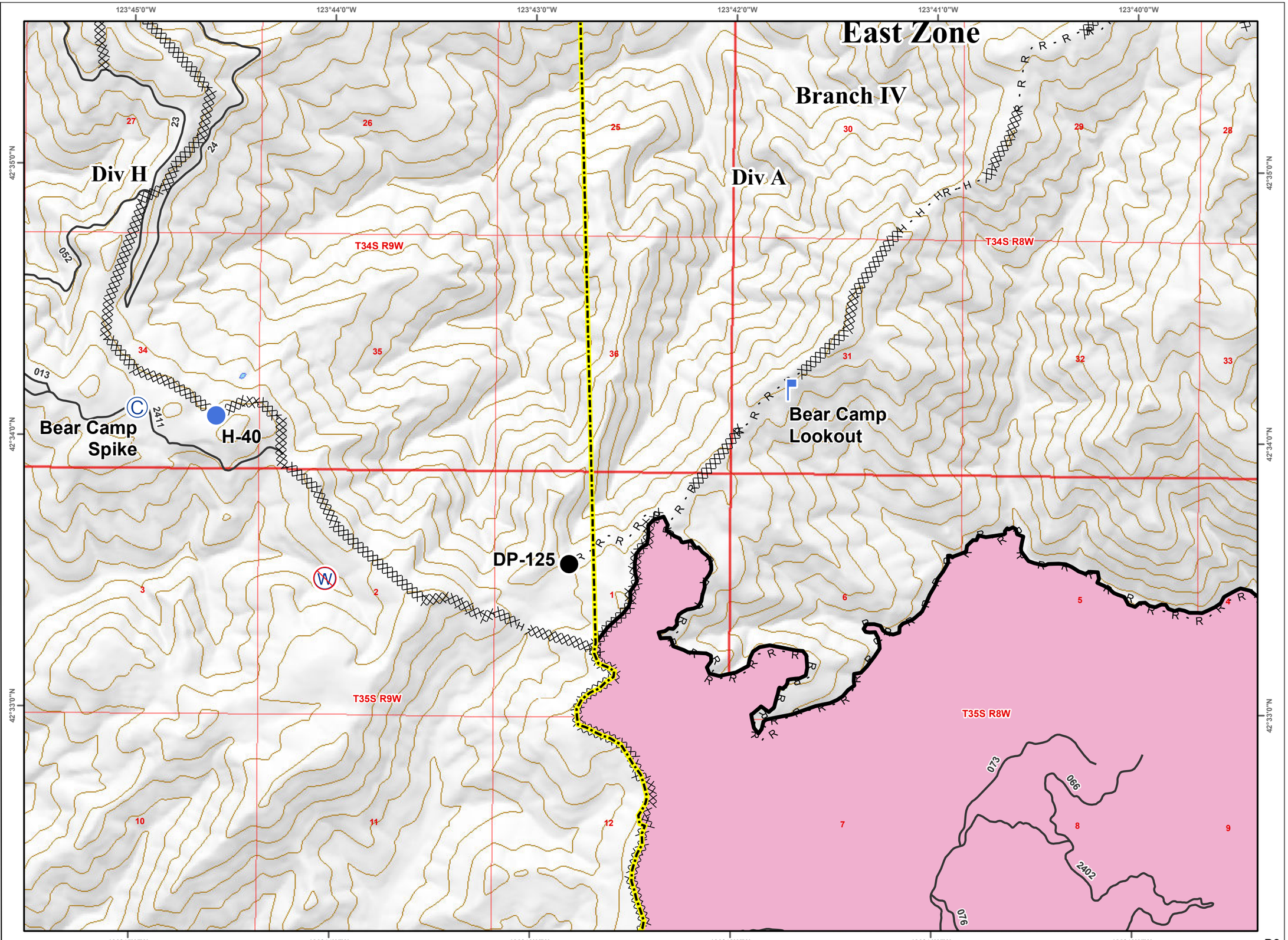

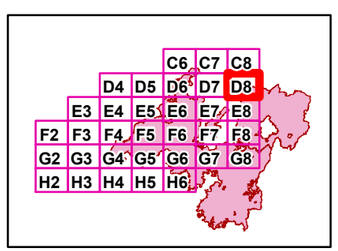

0 ¼ ½ Miles NORTH

D8

Klondike Fire
West Zone
OR-RSF-000354
20 Sept 2018
Map Tile - E3

Drop Point

Value at Risk

TAPS Traffic Access

R - Road as Completed Line

USFSRoads

Structures

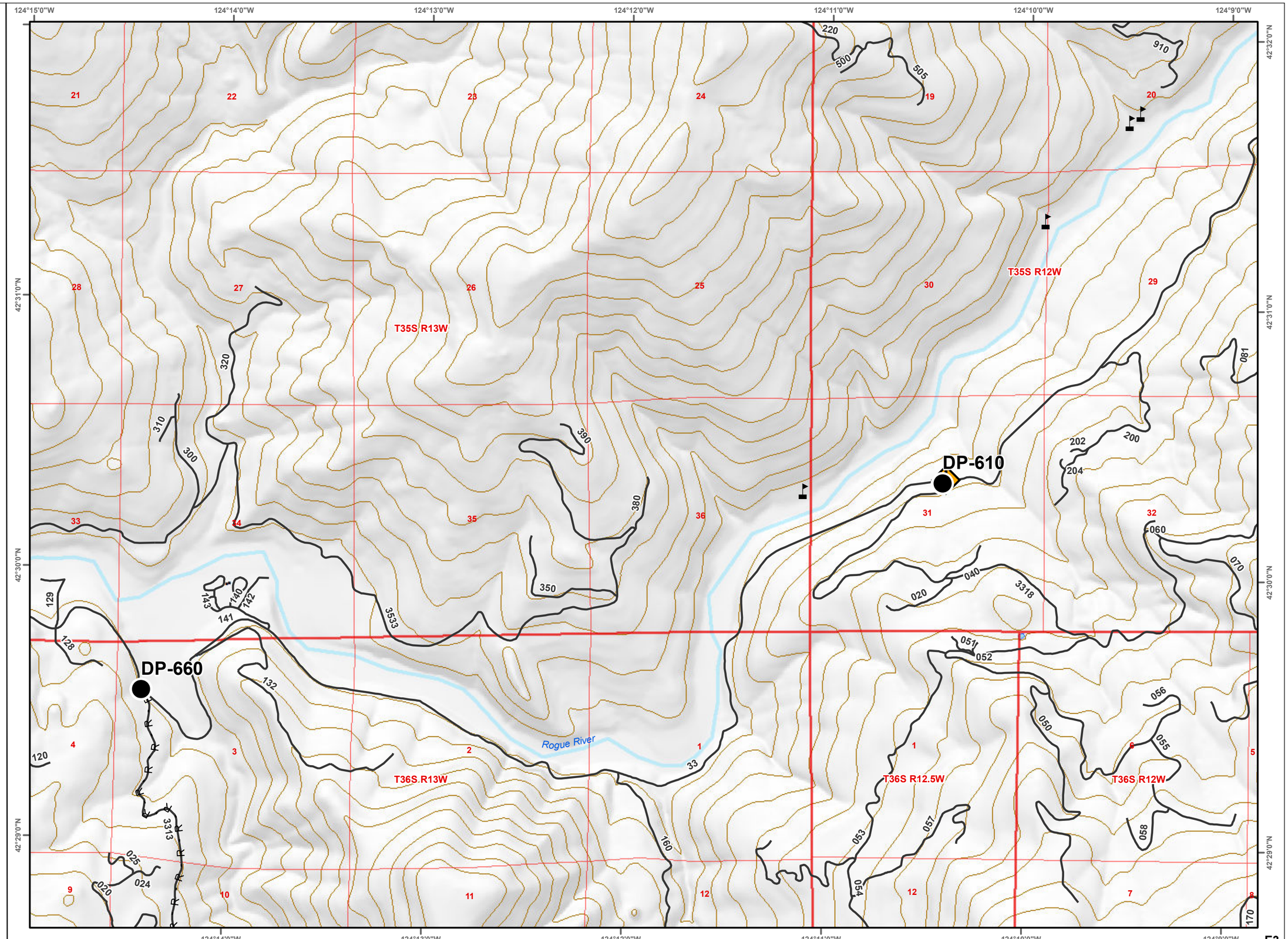

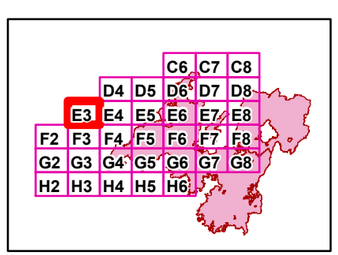

0 ¼ ½ Miles NORTH

E3

Klondike Fire
West Zone
OR-RSF-000354
20 Sept 2018
Map Tile - E4

Drop Point

Helispot

Pump

Safety Zone

Water Tank

Completed Dozer Line

H - Completed Hand Line

R - Road as Completed Line

Access or Improved Road

Air Tanker Retardant

USFSRoads

Structures

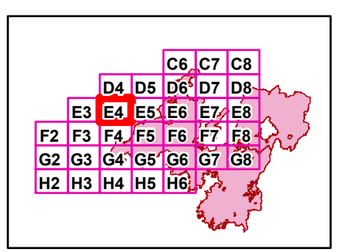

0 ¼ ½ Miles NORTH

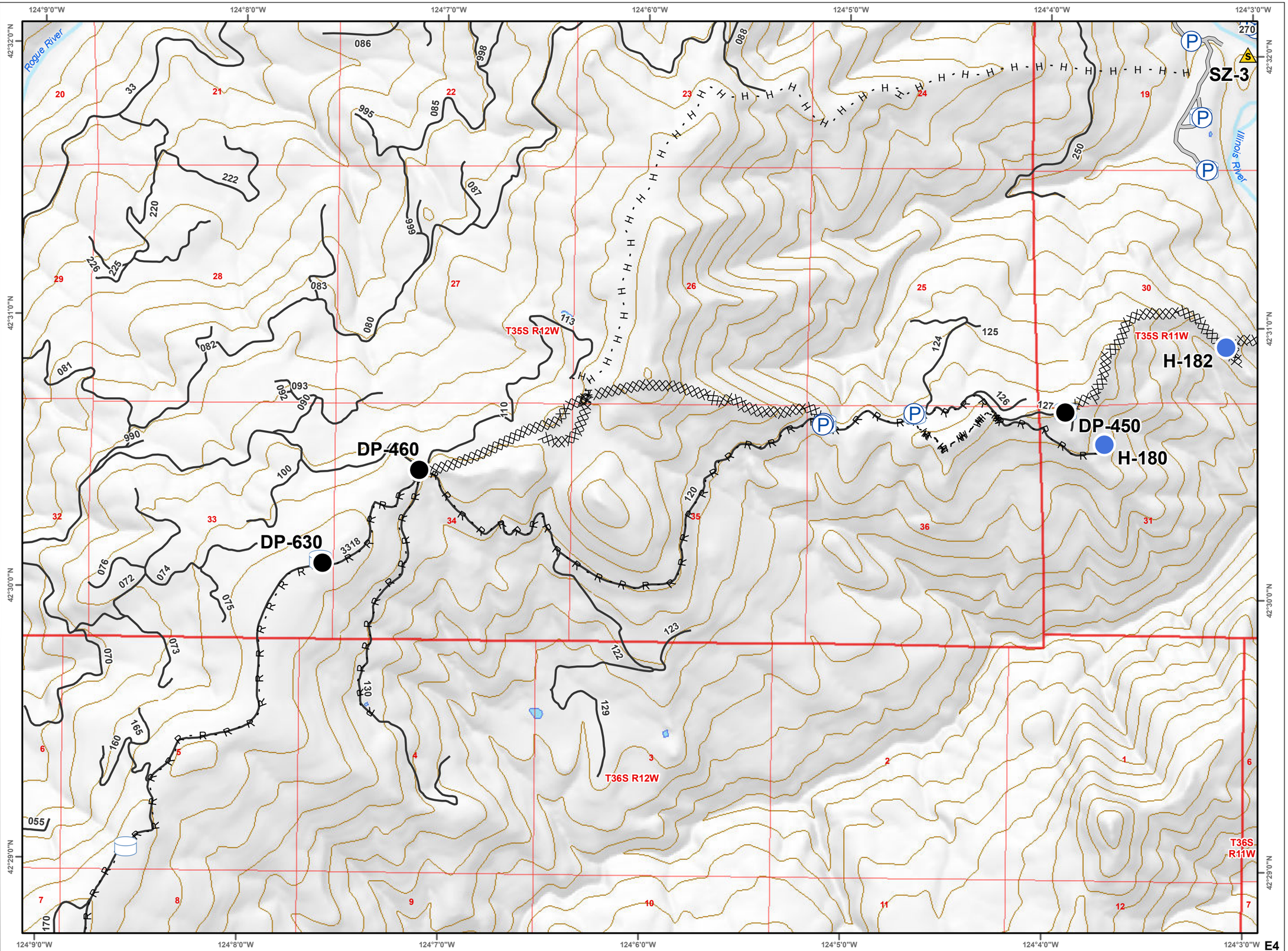

Klondike Fire
West Zone
OR-RSF-000354
20 Sept 2018
Map Tile - E5

Drop Point
Helispot
Lookout
Pump
Retardant/Mud Pit
Safety Zone
Water Tank
Restricted Water Source
Division Break

Uncontrolled Fire Edge
Completed Line
Completed Dozer Line
H - Completed Hand Line
R - Road as Completed Line
Access or Improved Road
Air Tanker Retardant
Other
USFSRoads
Wildfire Daily Fire Perimeter
Structures

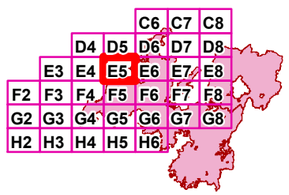

0 ¼ ½ Miles NORTH

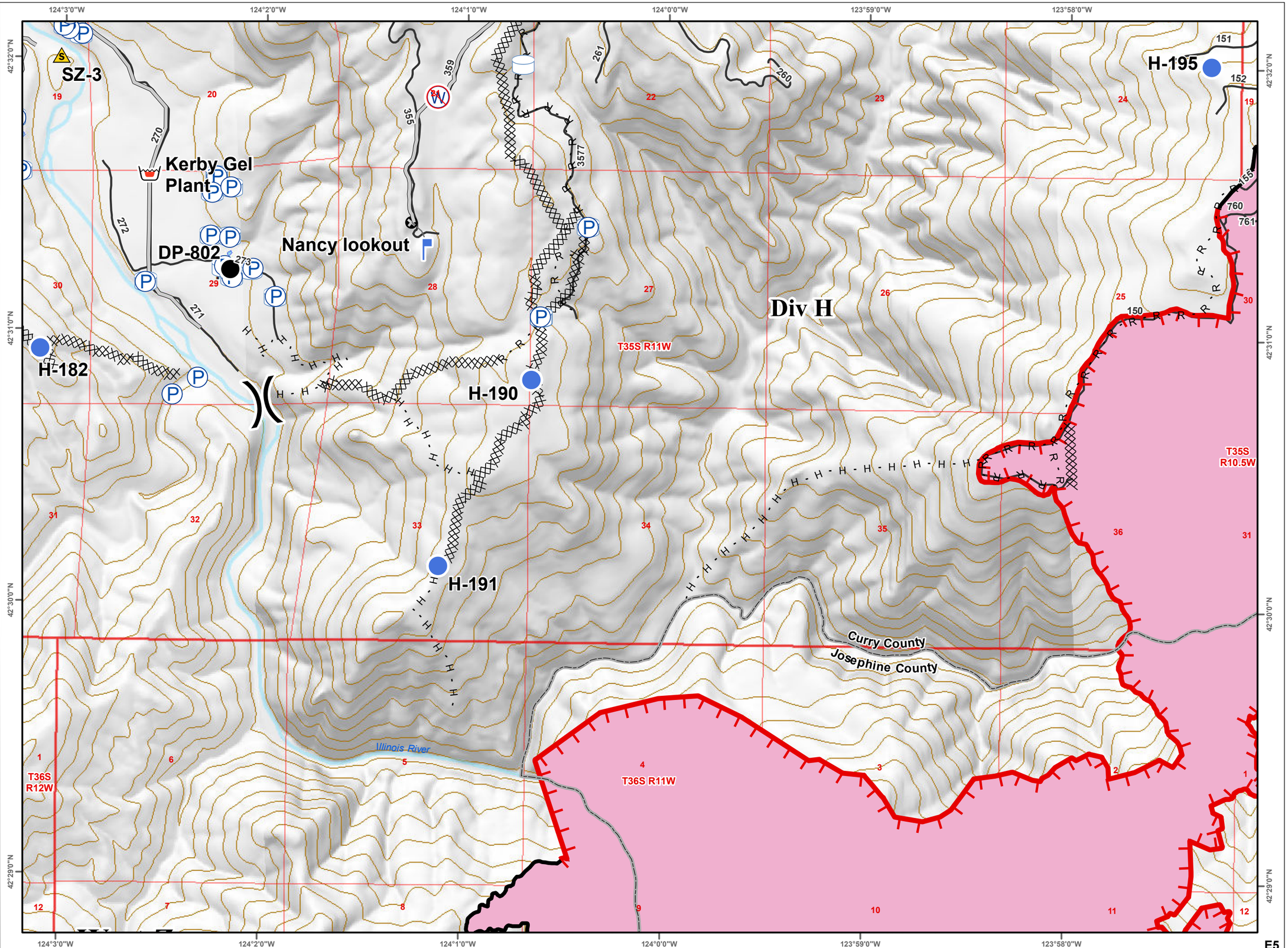

E5

Klondike Fire
West Zone
OR-RSF-000354
20 Sept 2018
Map Tile - E6

Drop Point

Helispot

WX Mobile Weather Unit

R Repeater

Uncontrolled Fire Edge

Completed Line

R - Road as Completed Line

Planned Fire Line

USFSRoads

Wildfire Daily Fire Perimeter

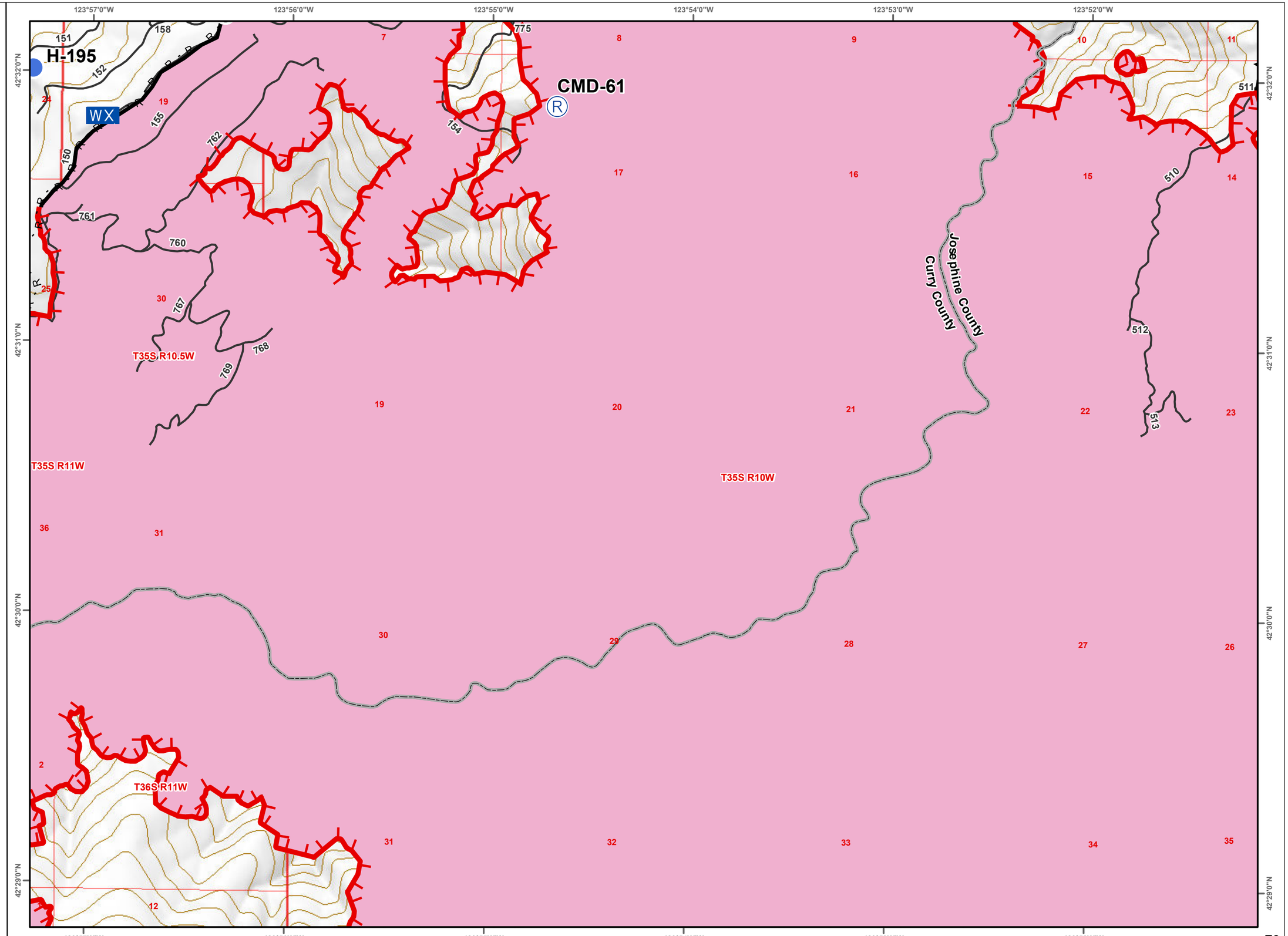

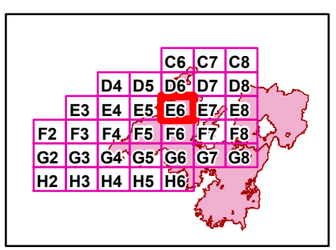

0 ¼ ½ Miles NORTH

E6

Klondike Fire
West Zone
OR-RSF-000354
20 Sept 2018
Map Tile - E7

Helispot

Uncontrolled Fire Edge
Completed Line
Planned Fire Line
USFSRoads
Wildfire Daily Fire Perimeter

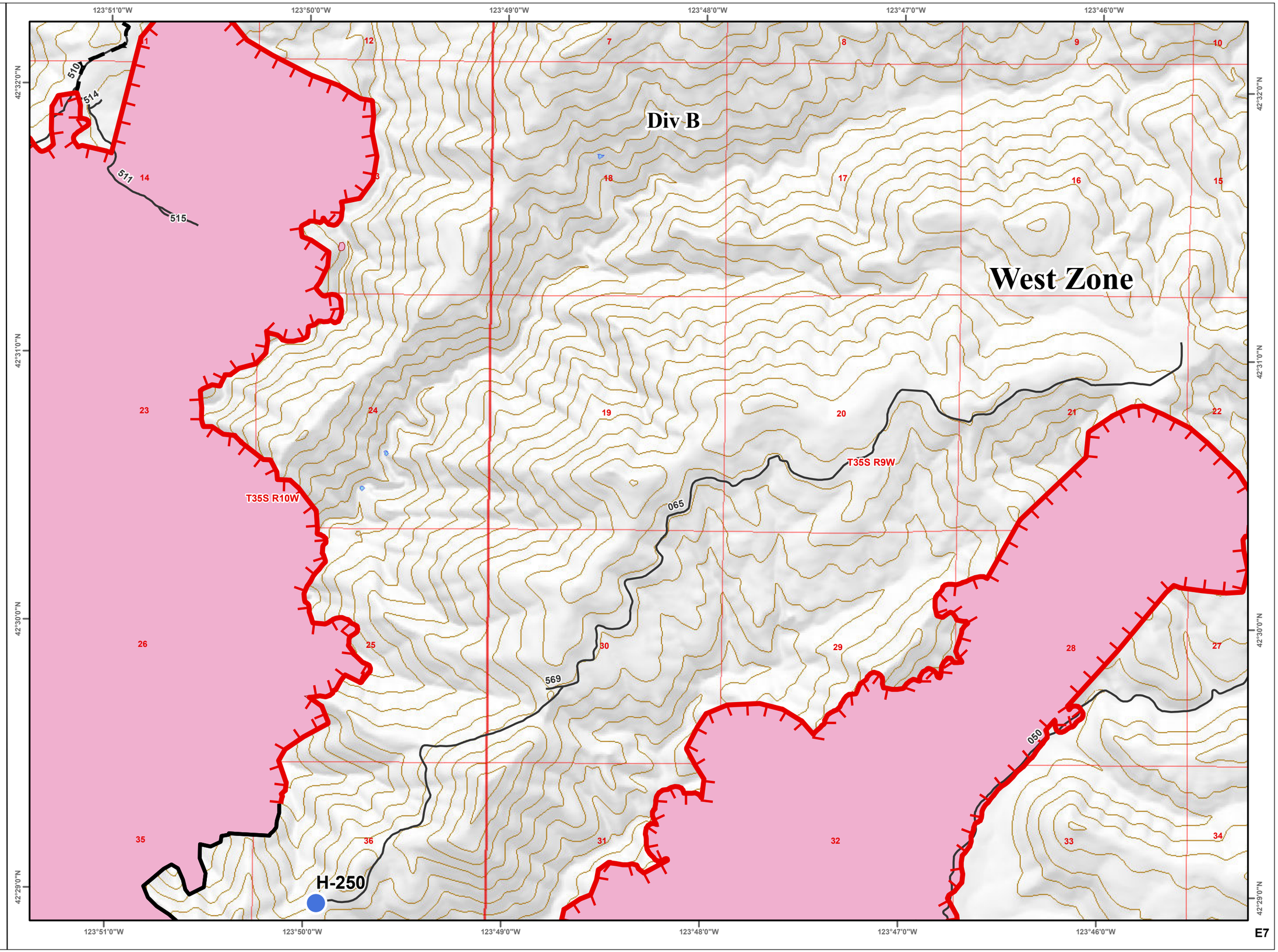

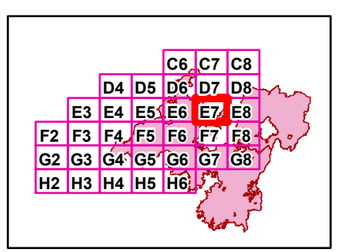

0 ¼ ½ Miles NORTH

Klondike Fire
West Zone
OR-RSF-000354
20 Sept 2018
Map Tile - E8

Drop Point

Helispot

Landmark

Repeater

Restricted Water Source

ZoneBreakLine

Uncontrolled Fire Edge

Completed Line

Completed Dozer Line

R - Road as Completed Line

USFSRoads

Wildfire Daily Fire Perimeter

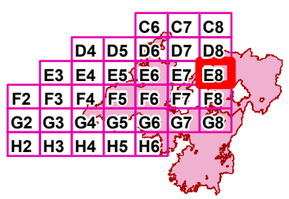

0 ¼ ½ Miles NORTH

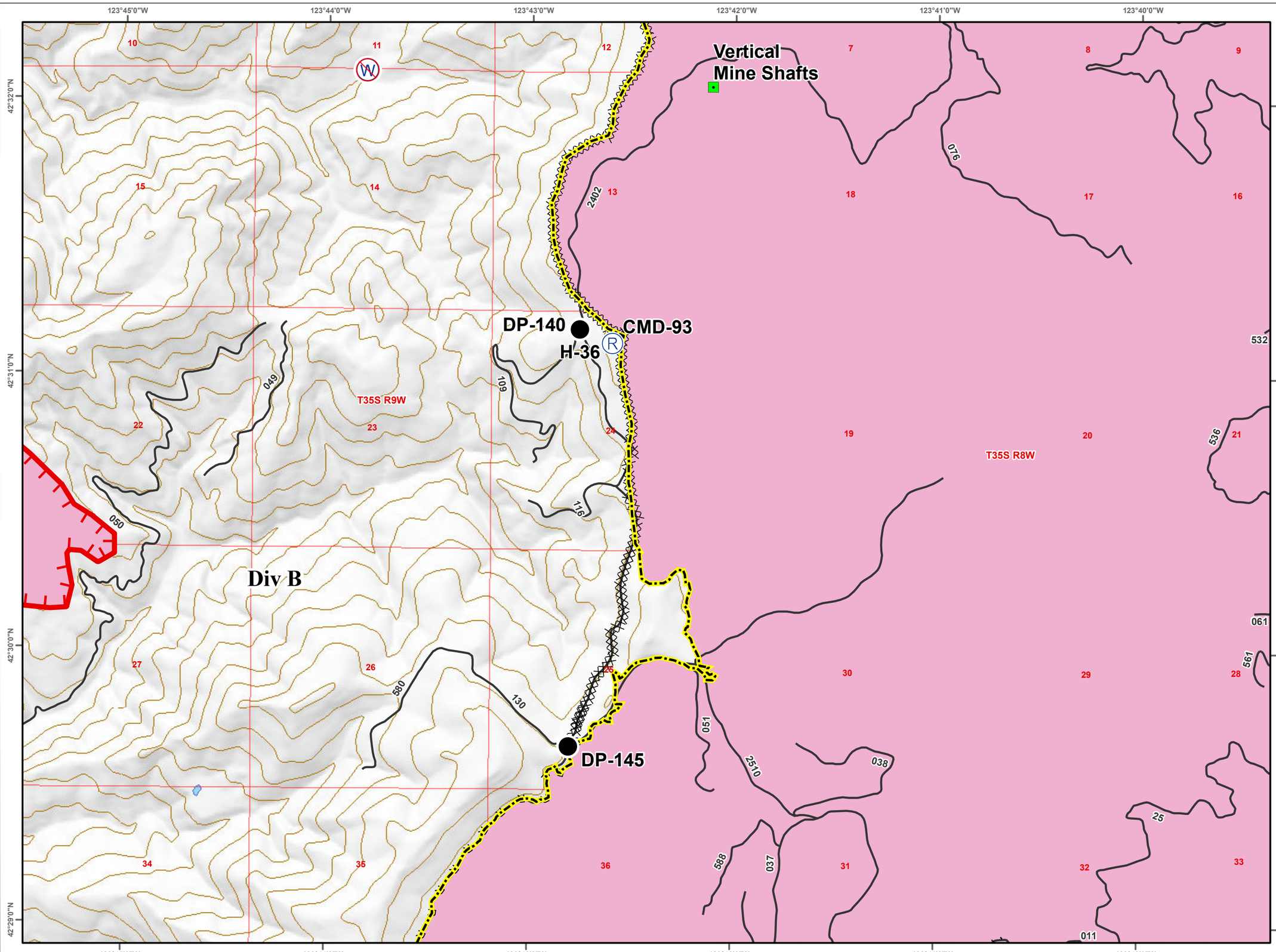

E8

Klondike Fire
West Zone
OR-RSF-000354
20 Sept 2018
Map Tile - F2

R - Road as Completed Line

Planned Secondary Line

USFSRoads

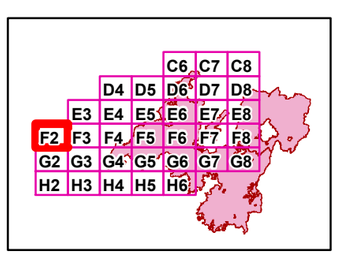

0 ¼ ½ Miles NORTH

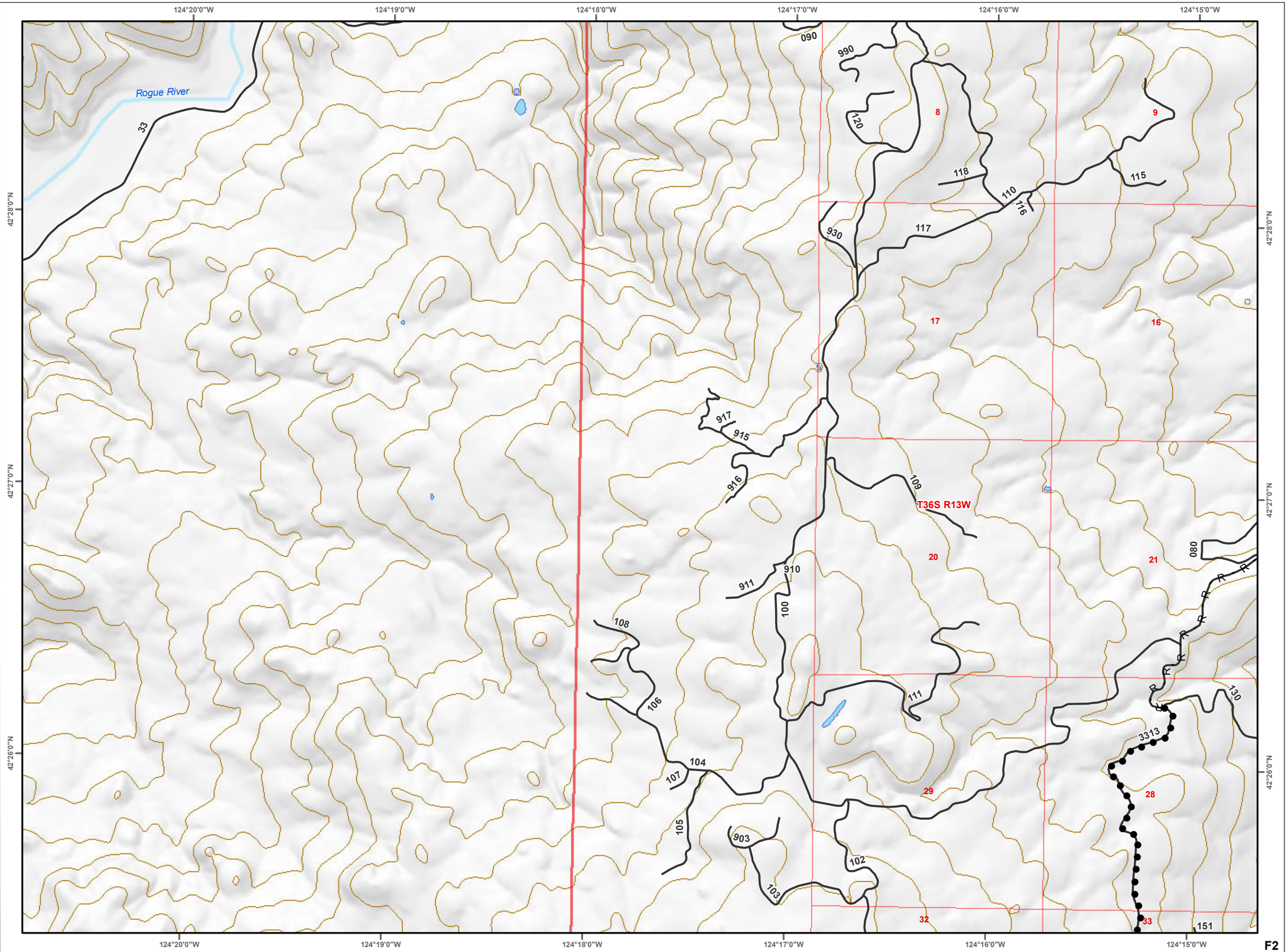

F2

Klondike Fire
West Zone
OR-RSF-000354
20 Sept 2018
Map Tile - F3

Camp
Helispot
Lookout
Water Source
Water Tank
Value at Risk
Completed Line
H - Completed Hand Line
R - Road as Completed Line
Access or Improved Road
Planned Secondary Line
USFSRoads

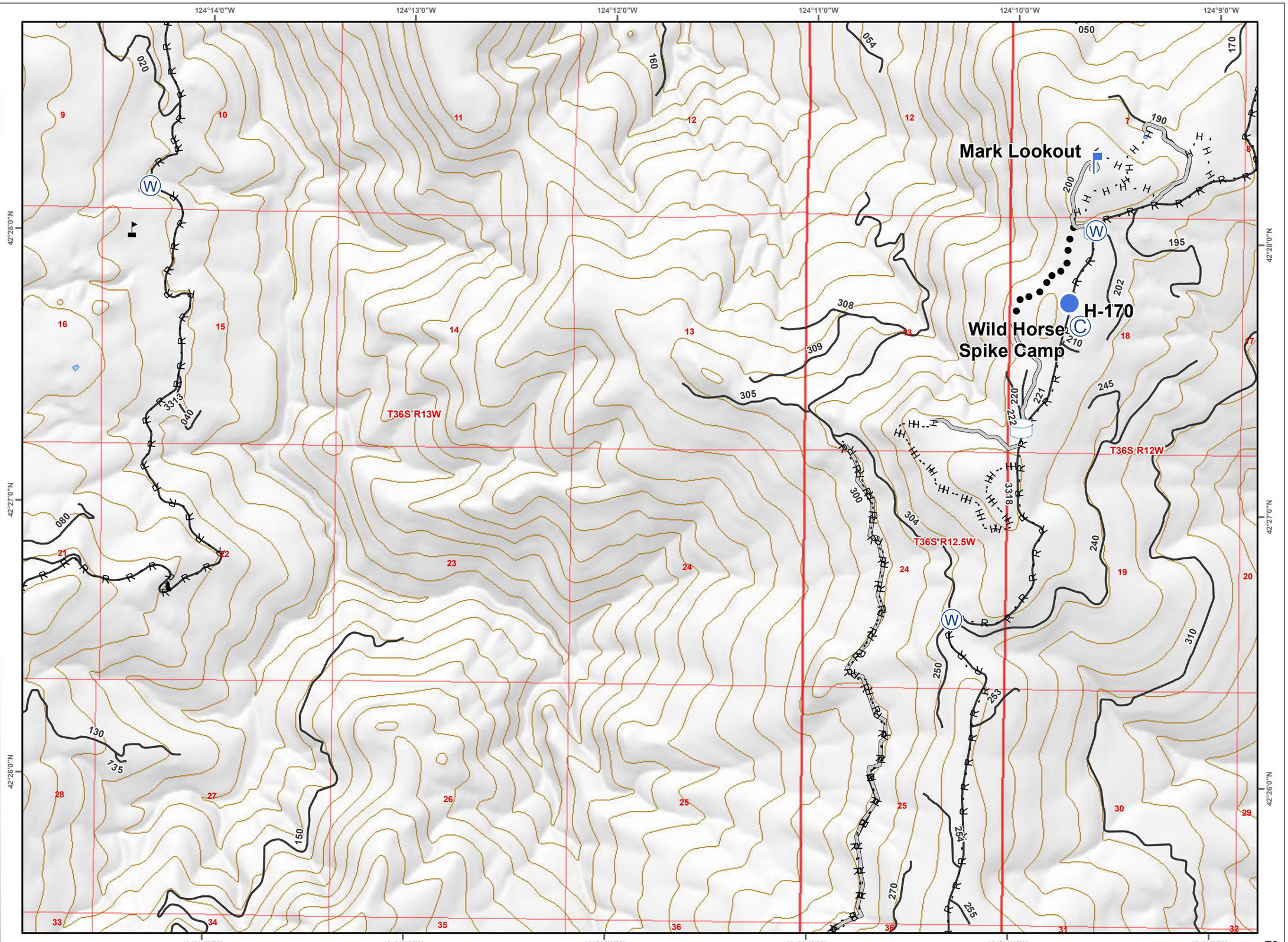

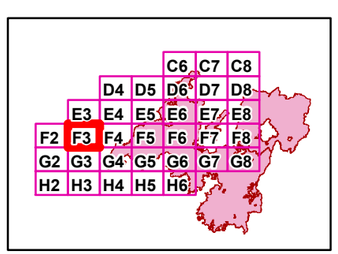

0 ¼ ½ Miles NORTH

Klondike Fire
West Zone
OR-RSF-000354
20 Sept 2018
Map Tile - F4

Drop Point

Completed Line

Completed Dozer Line

H - Completed Hand Line

R - Road as Completed Line

Air Tanker Retardant

USFSRoads

Wildfire Daily Fire Perimeter

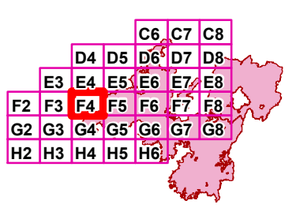

0 ¼ ½ Miles NORTH

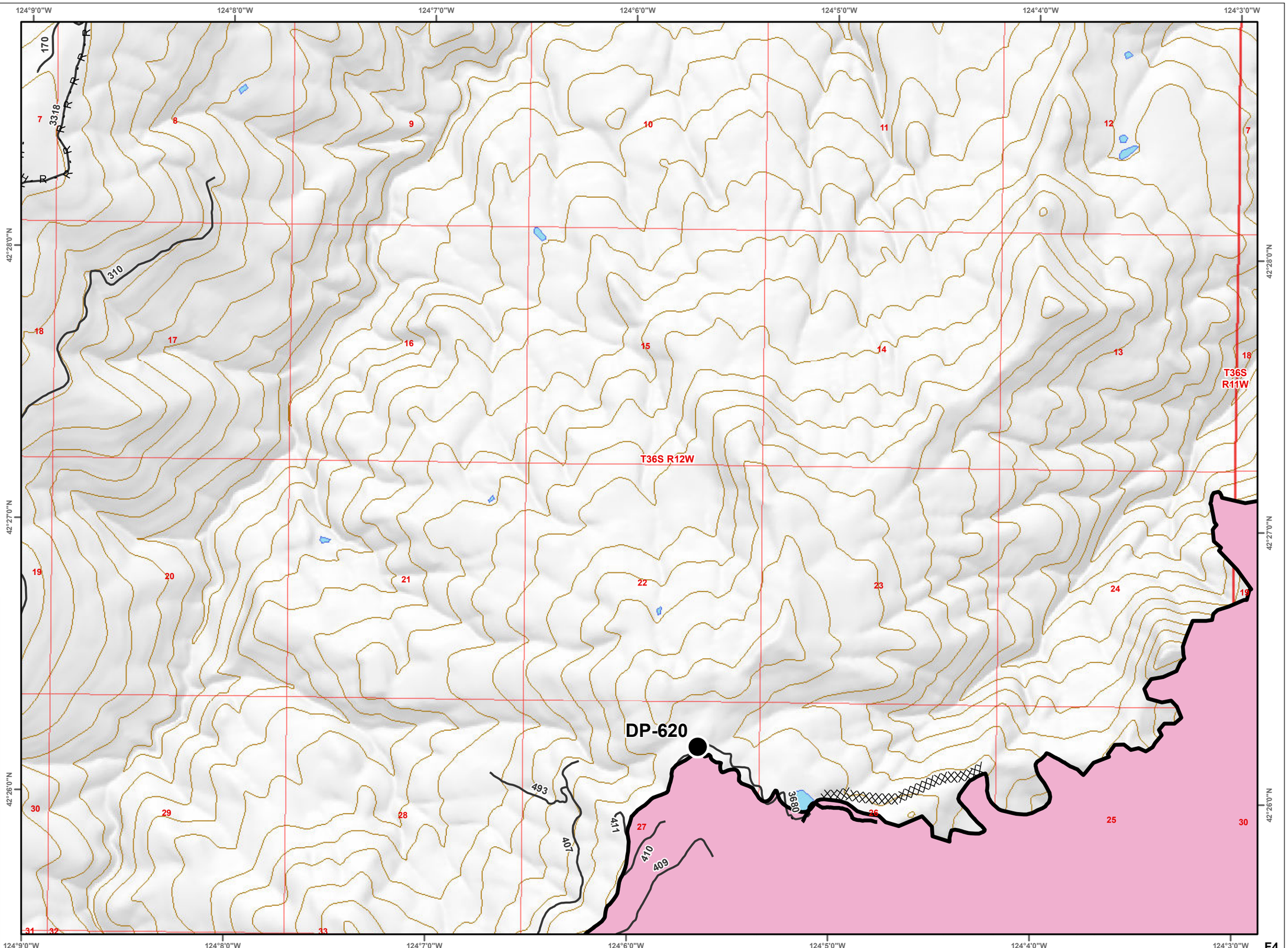

Klondike Fire
West Zone
OR-RSF-000354
20 Sept 2018
Map Tile - F5

Uncontrolled Fire Edge
Completed Line
Wildfire Daily Fire Perimeter

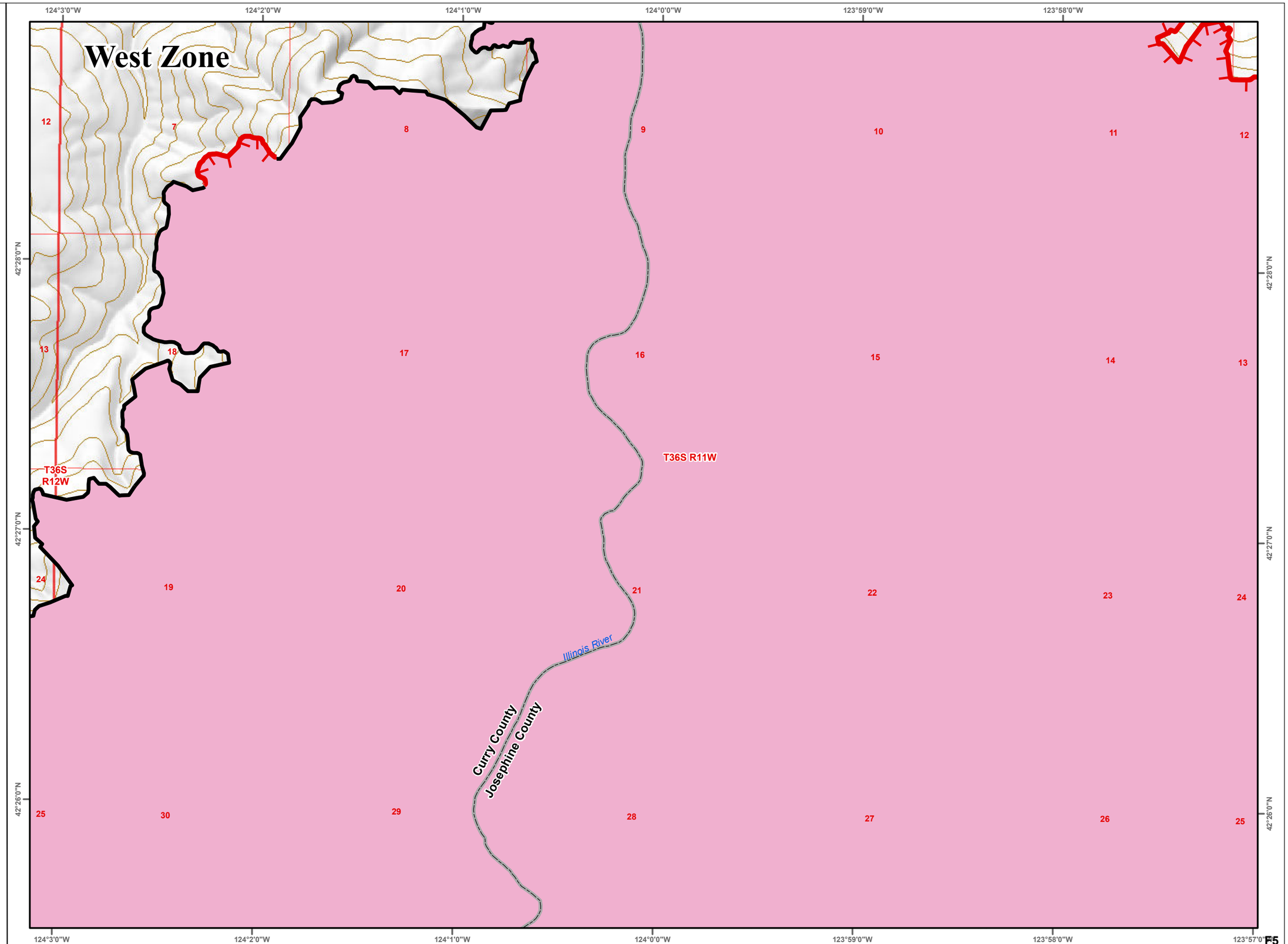

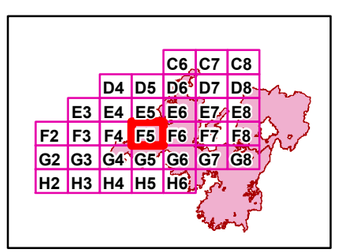

0 ¼ ½ Miles NORTH

F5

Klondike Fire
West Zone
OR-RSF-000354
20 Sept 2018
Map Tile - F6

Helispot

Uncontrolled Fire Edge

Completed Line

Completed Hand Line

USFSRoads

Wildfire Daily Fire Perimeter

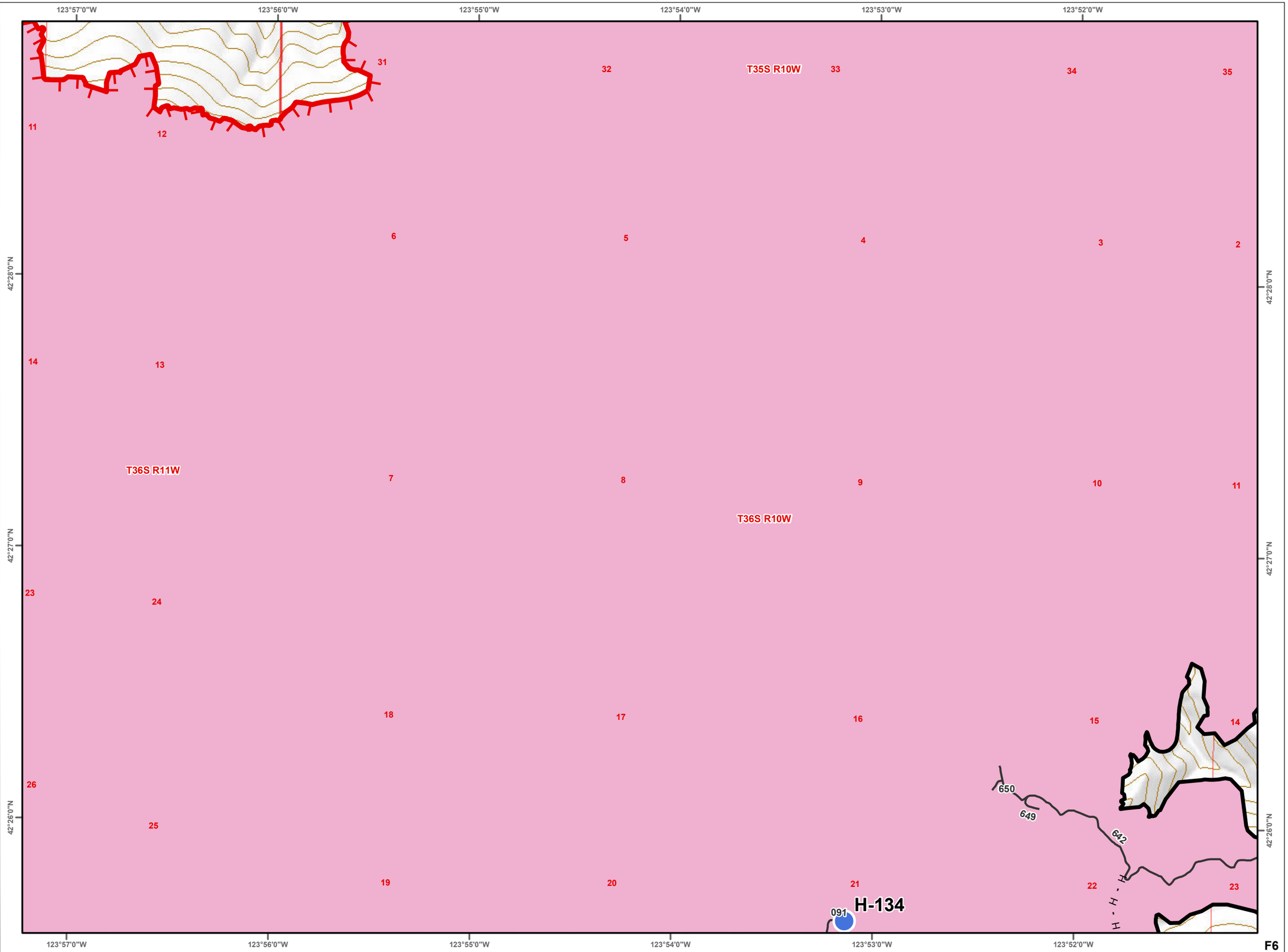

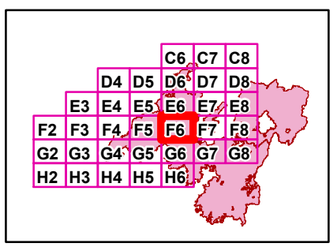

0 ¼ ½ Miles NORTH

F6

Klondike Fire
West Zone
OR-RSF-000354
20 Sept 2018
Map Tile - F7

Helispot

Uncontrolled Fire Edge

Completed Line

Completed Dozer Line

H - Completed Hand Line

R - Road as Completed Line

USFSRoads

Wildfire Daily Fire Perimeter

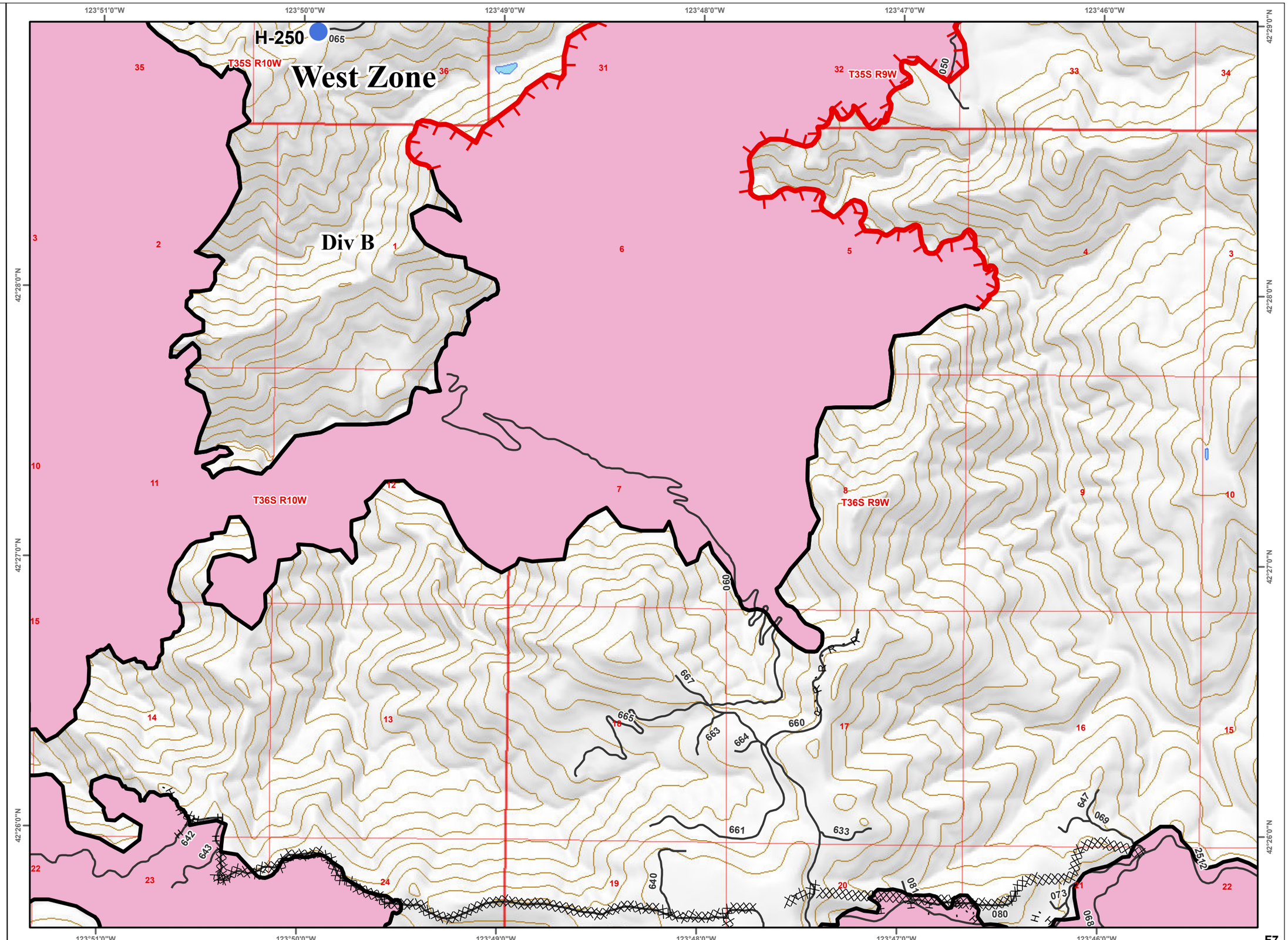

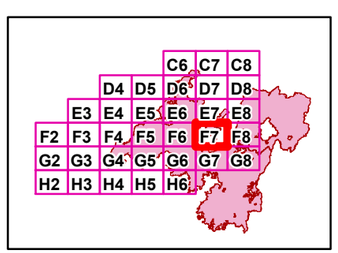

0 ¼ ½ Miles NORTH

F7

Klondike Fire
West Zone
OR-RSF-000354
20 Sept 2018
Map Tile - F8

Drop Point

Restricted Water Source

TAPS Traffic Access

ZoneBreakLine
Uncontrolled Fire Edge
Completed Line
R - Road as Completed Line
Unknown
USFSRoads
Wildfire Daily Fire Perimeter

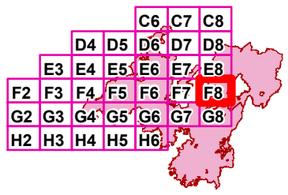

0 ¼ ½ Miles NORTH

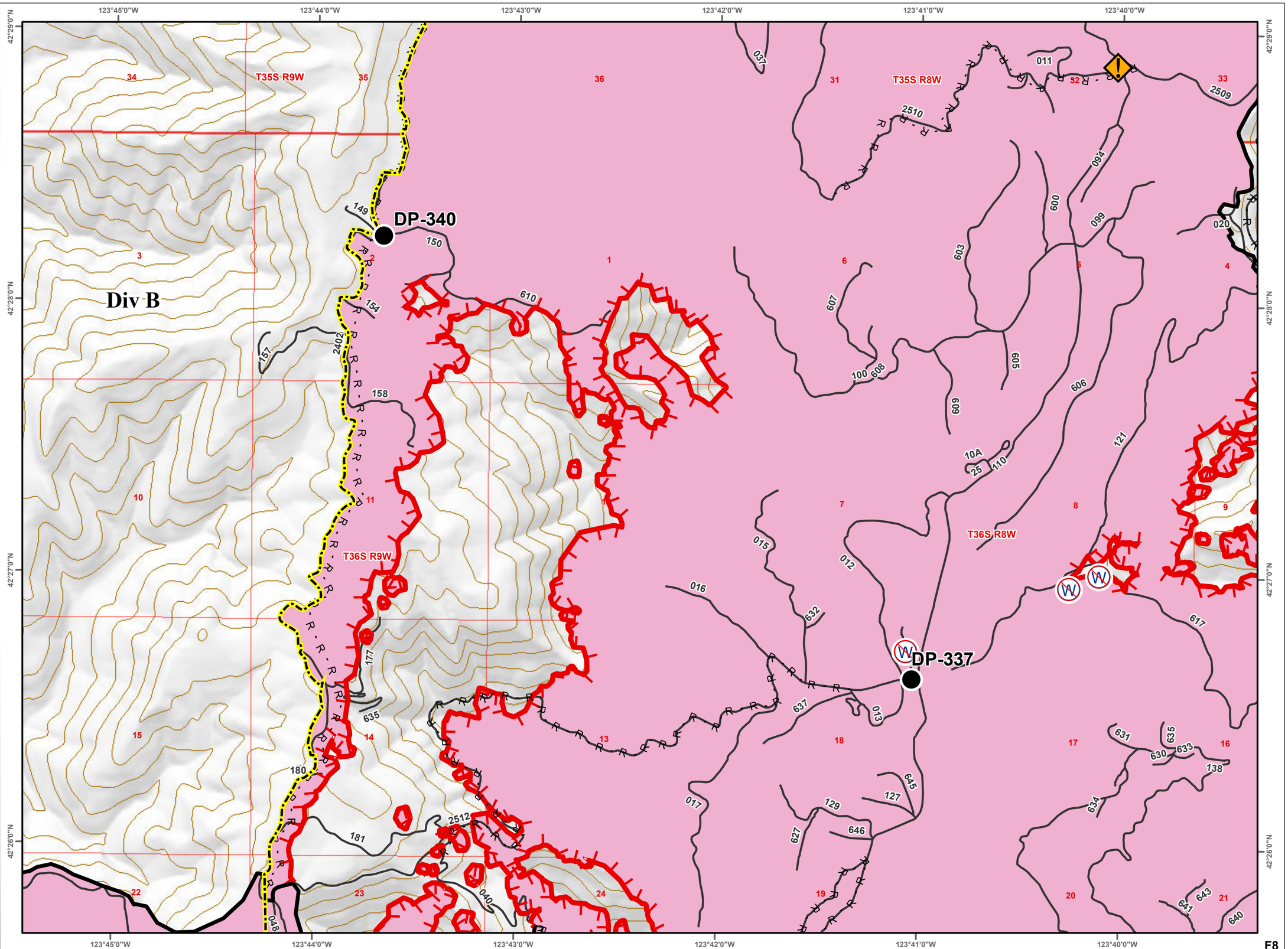

F8

Klondike Fire
West Zone
OR-RSF-000354
20 Sept 2018
Map Tile - G2

Drop Point

Pump

Water Source

Completed Dozer Line

R - Road as Completed Line

Proposed Dozer Line

Planned Secondary Line

USFSRoads

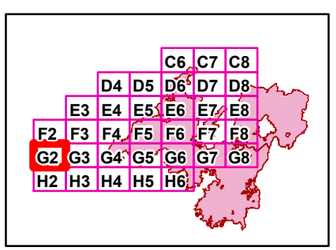

0 ¼ ½ Miles NORTH

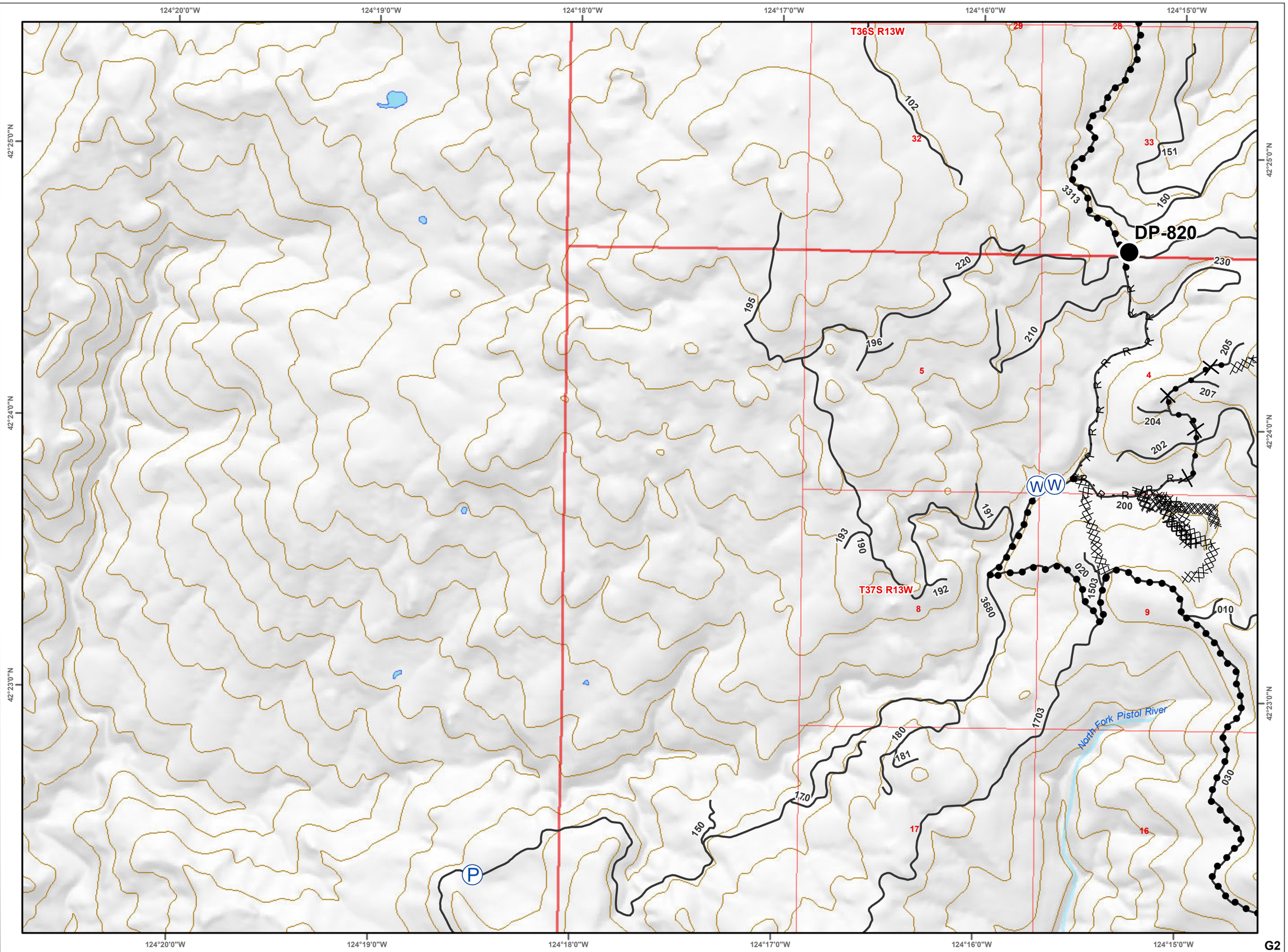

G2

Klondike Fire
West Zone
OR-RSF-000354
20 Sept 2018
Map Tile - G3

Drop Point

Helispot

Landmark

Pump

Water Tank

TAPS Traffic Access

Completed Dozer Line

R - Road as Completed Line

Access or Improved Road

Proposed Dozer Line

Planned Fire Line

Planned Secondary Line

USFSRoads

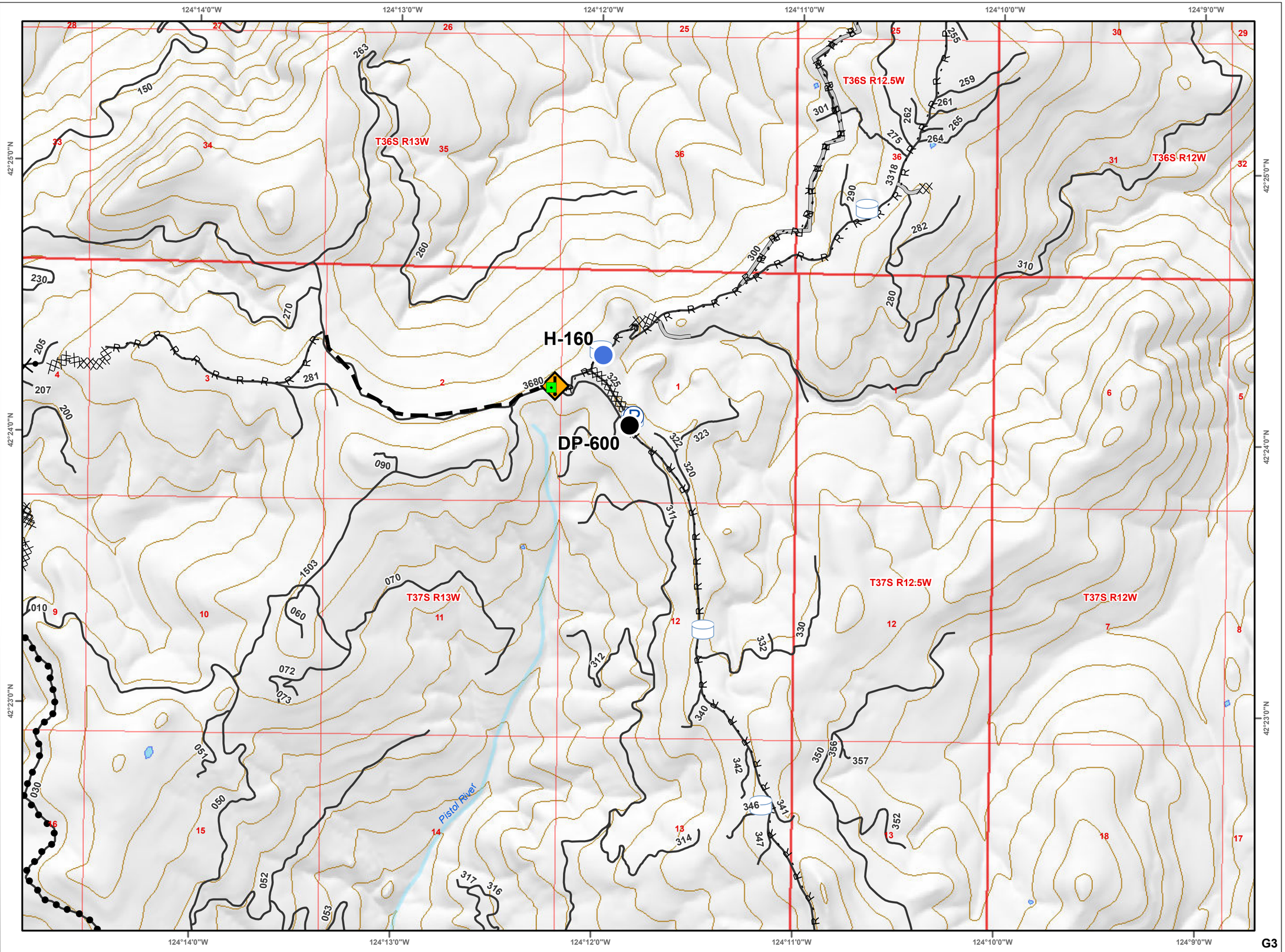

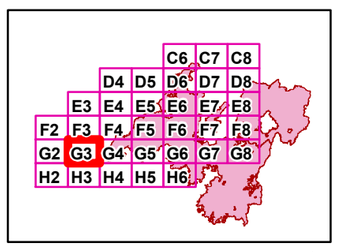

0 ¼ ½ Miles NORTH

G3

Klondike Fire
West Zone
OR-RSF-000354
20 Sept 2018
Map Tile - G4

Drop Point

Helispot

Completed Line

Fire Break Planned or Incomplete

Air Tanker Retardant

USFSRoads

Wildfire Daily Fire Perimeter

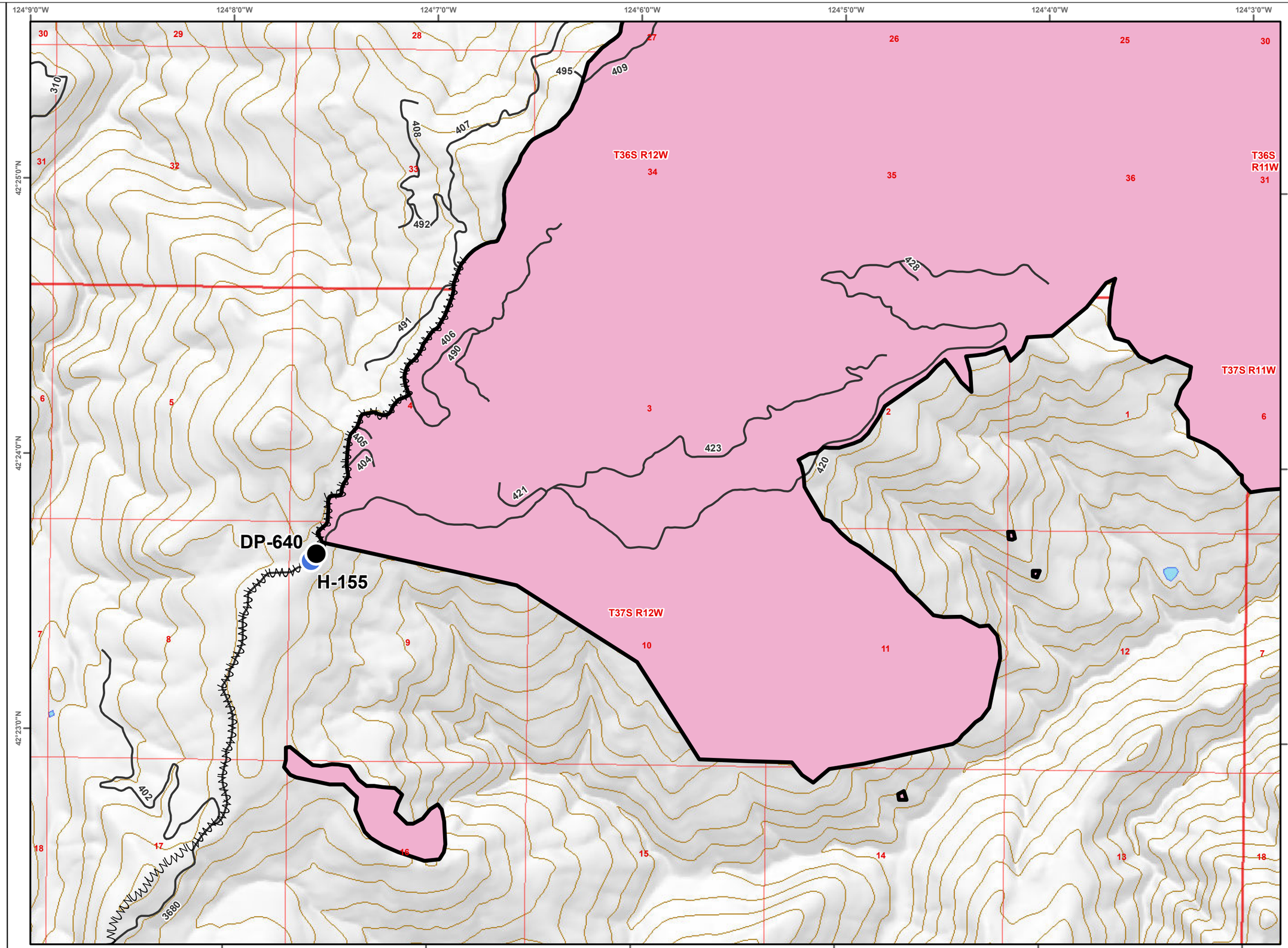

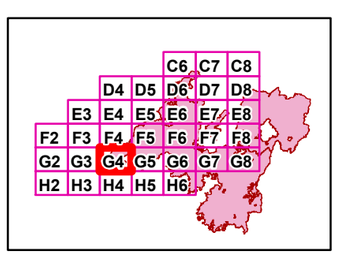

0 ¼ ½ Miles NORTH

G4

Klondike Fire
West Zone
OR-RSF-000354
20 Sept 2018
Map Tile - G5

Completed Line
Wildfire Daily Fire Perimeter

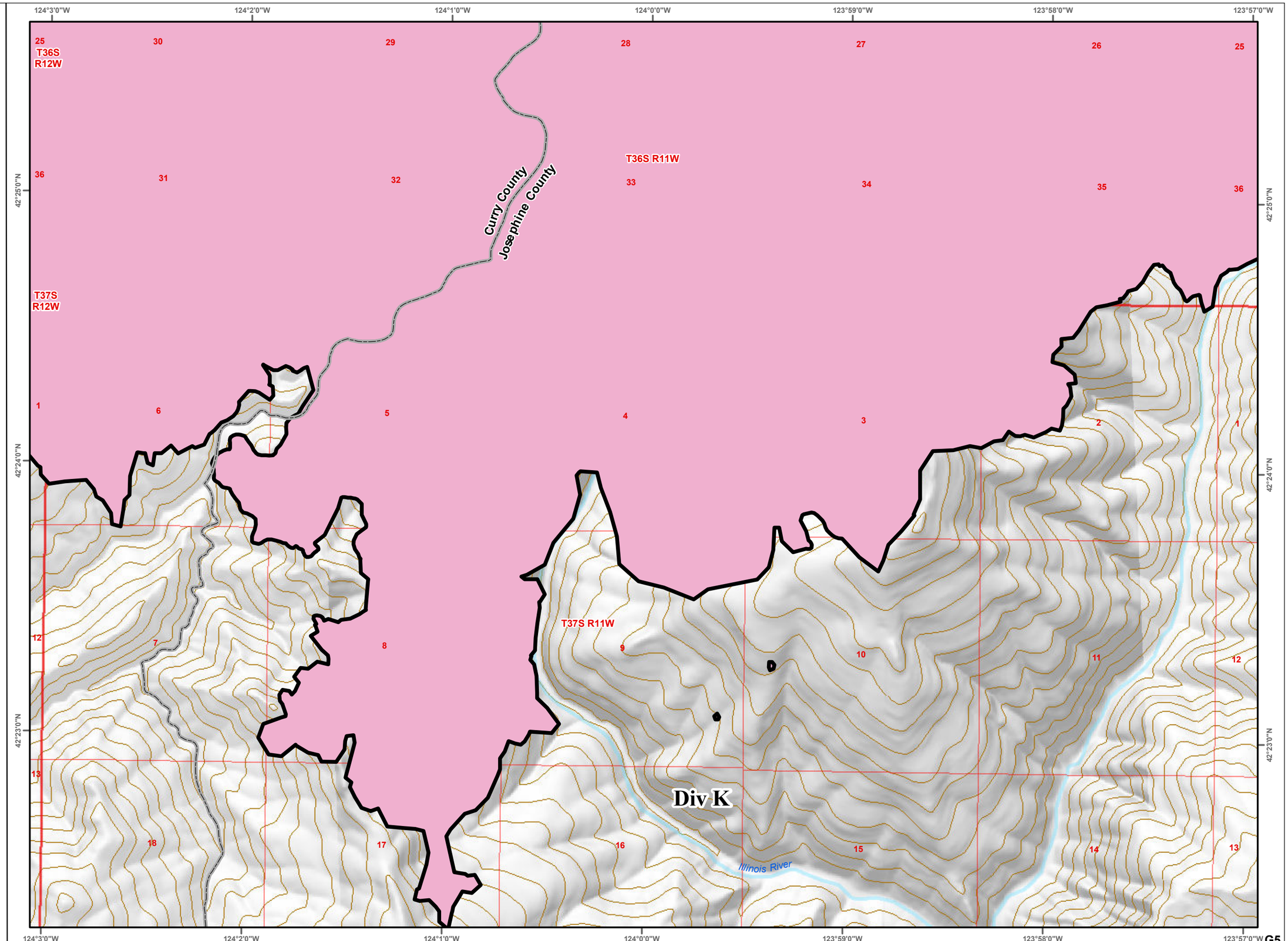

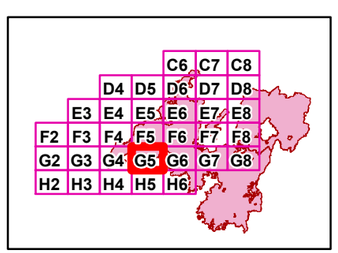

0 ¼ ½ Miles NORTH

Klondike Fire
West Zone
OR-RSF-000354
20 Sept 2018
Map Tile - G6

Helispot

ZoneBreakLine
Completed Line
H - Completed Hand Line
Unknown
USFSRoads
Wildfire Daily Fire Perimeter

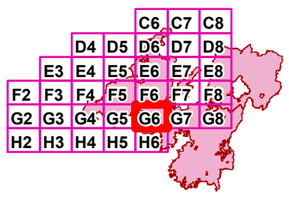

0 ¼ ½ Miles NORTH

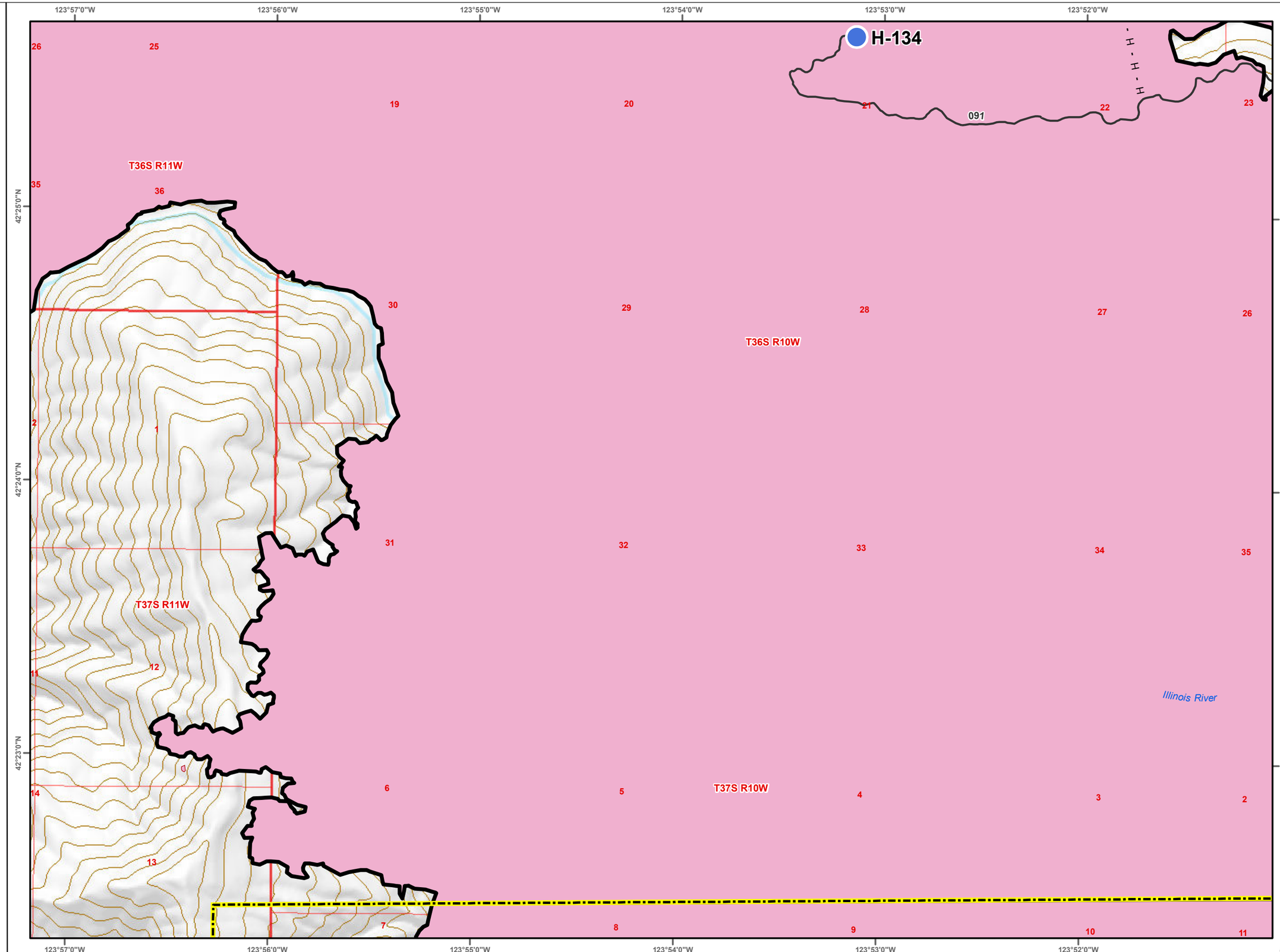

G6

Klondike Fire
West Zone
OR-RSF-000354
20 Sept 2018
Map Tile - G7

Dip Site
Drop Point
Helispot
Restricted Water Source
ZoneBreakLine
Uncontrolled Fire Edge
Completed Line
Completed Dozer Line
H - Completed Hand Line
Unknown
USFSRoads
Wildfire Daily Fire Perimeter

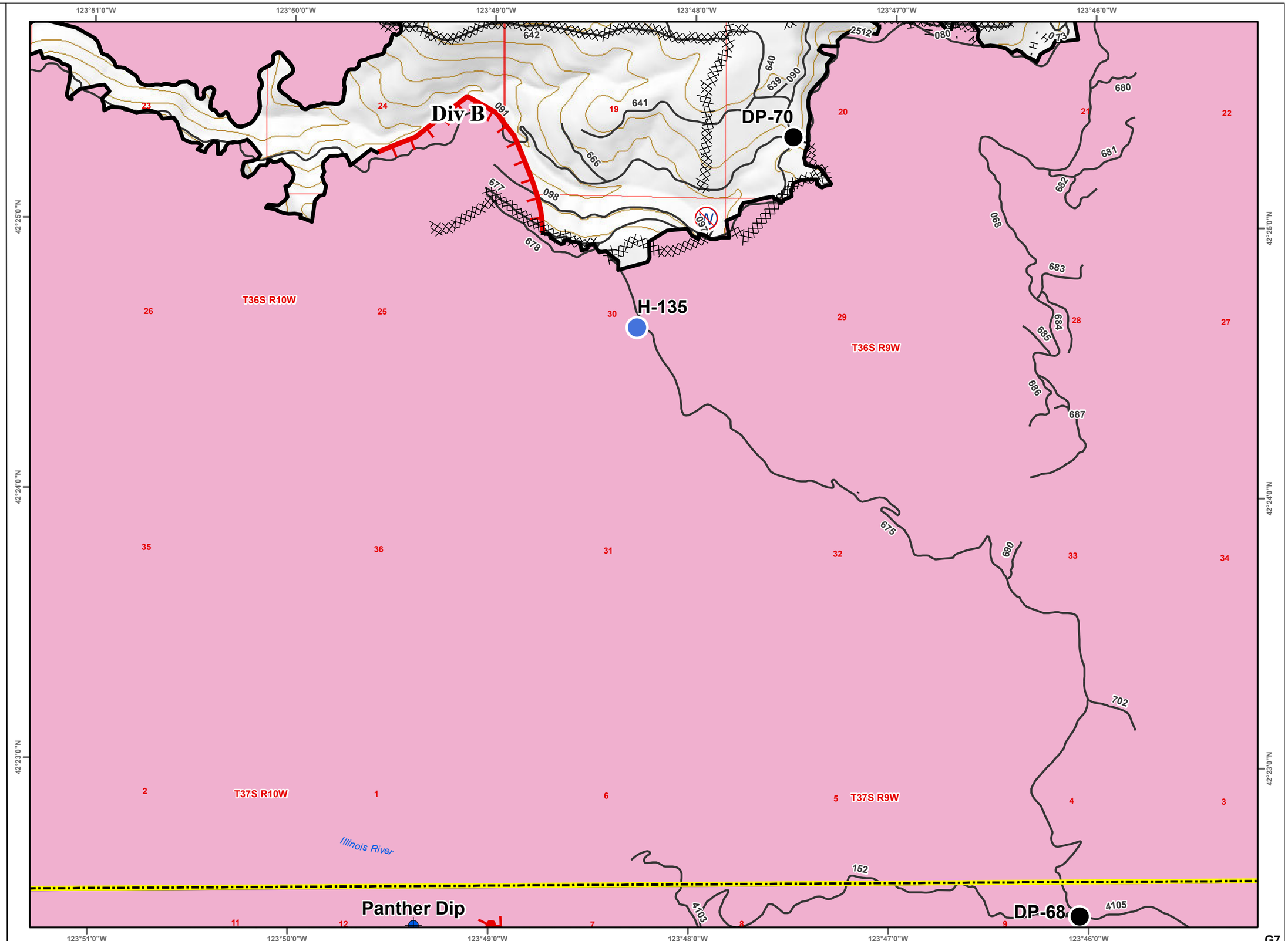

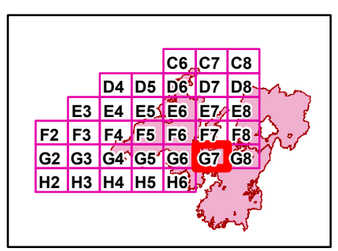

0 ¼ ½ Miles NORTH

G7

Klondike Fire
West Zone
OR-RSF-000354
20 Sept 2018
Map Tile - G8

Restricted Water Source

ZoneBreakLine
Uncontrolled Fire Edge
Completed Line
R - Road as Completed Line
Unknown
USFSRoads
Wildfire Daily Fire Perimeter

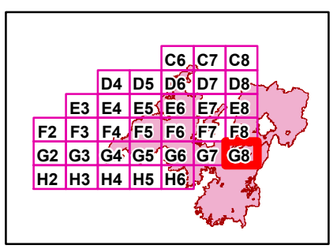

0 ¼ ½ Miles NORTH

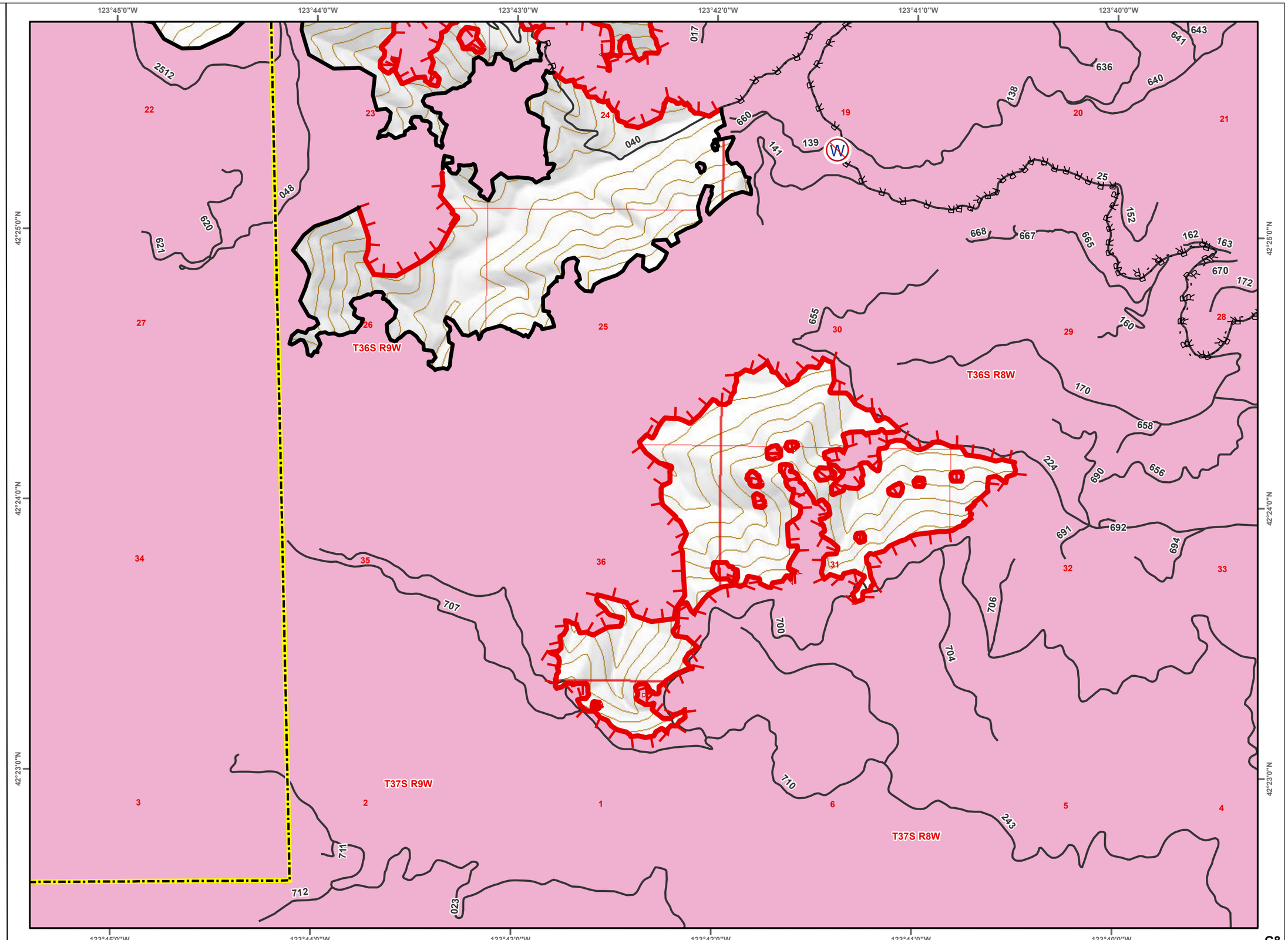

G8

Klondike Fire
West Zone
OR-RSF-000354
20 Sept 2018
Map Tile - H2

Completed Dozer Line
Planned Secondary Line
USFSRoads

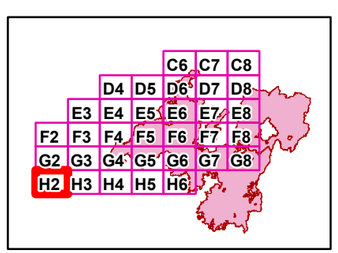

0 ¼ ½ Miles NORTH

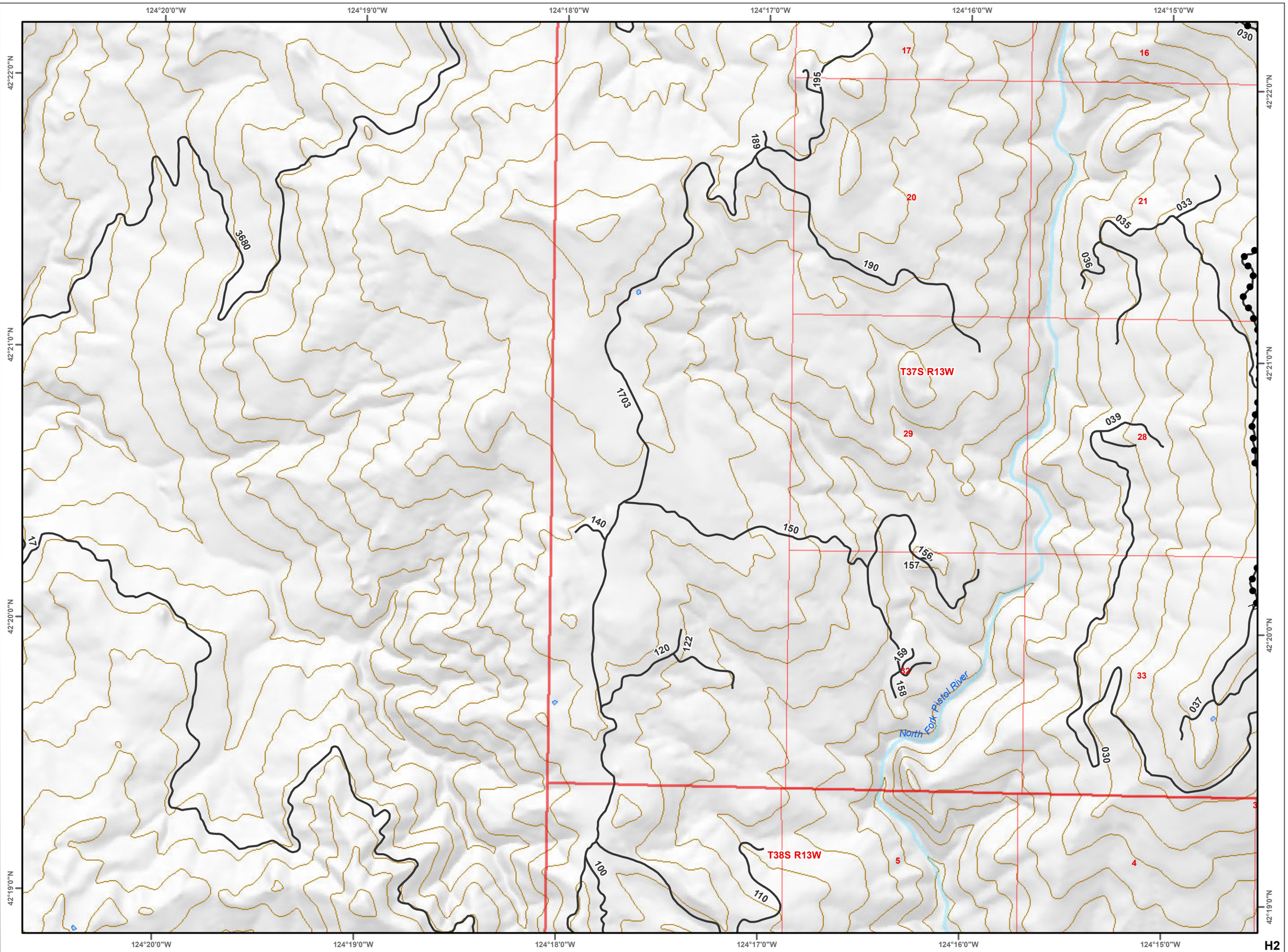

H2

Klondike Fire
West Zone
OR-RSF-000354
20 Sept 2018
Map Tile - H3

Drop Point

Repeater

Water Tank

Completed Dozer Line

H - Completed Hand Line

R - Road as Completed Line

Fire Break Planned or Incomplete

Planned Fire Line

Planned Secondary Line

USFSRoads

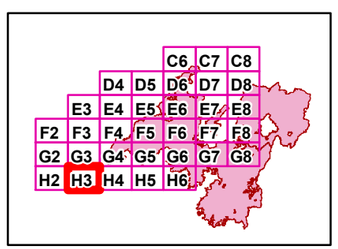

0 ¼ ½ Miles NORTH

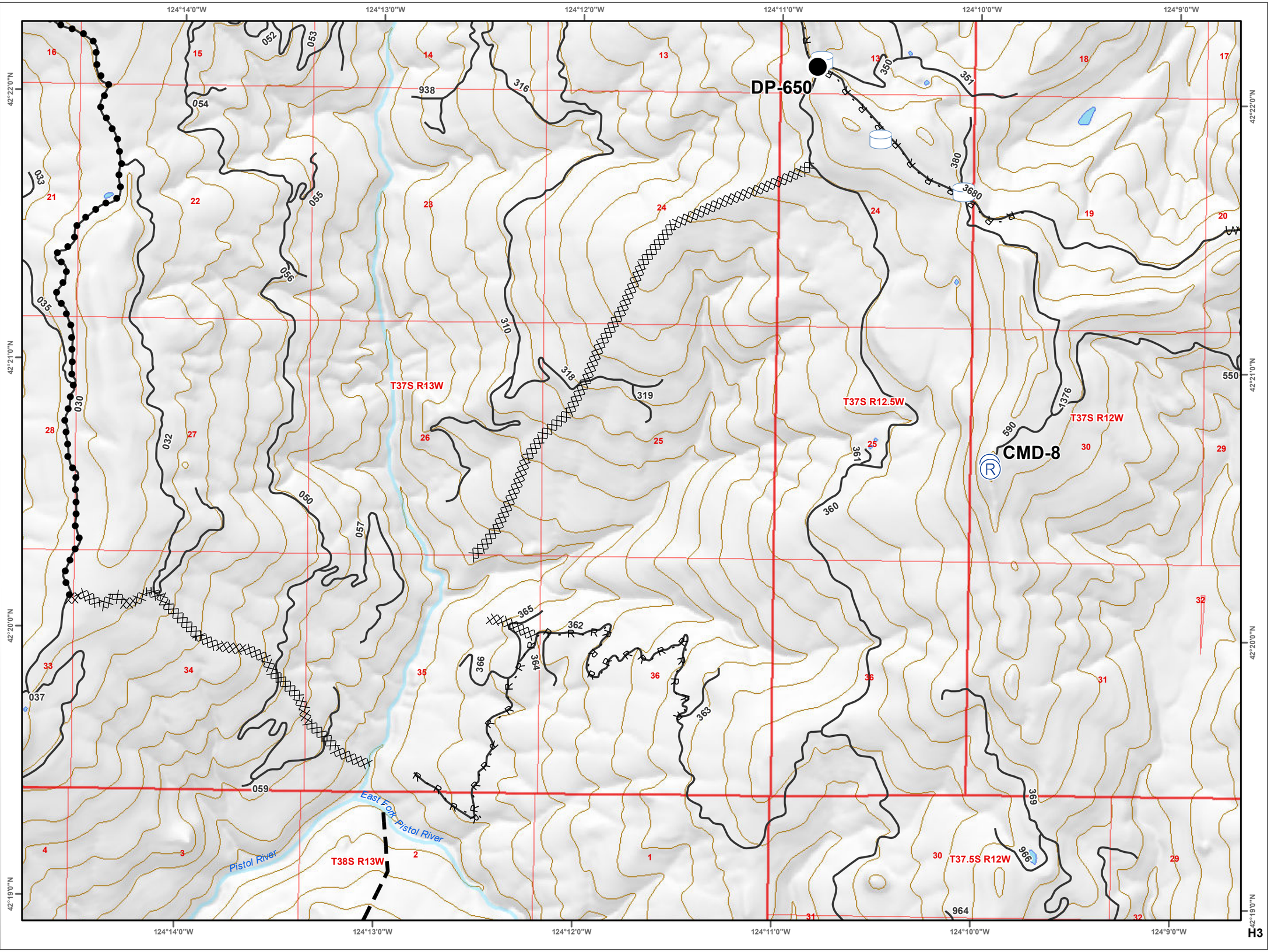

H3

Klondike Fire
West Zone
OR-RSF-000354
20 Sept 2018
Map Tile - H4

Fire Break Planned or Incomplete

USFSRoads

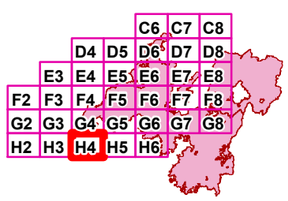

0 ¼ ½ Miles NORTH

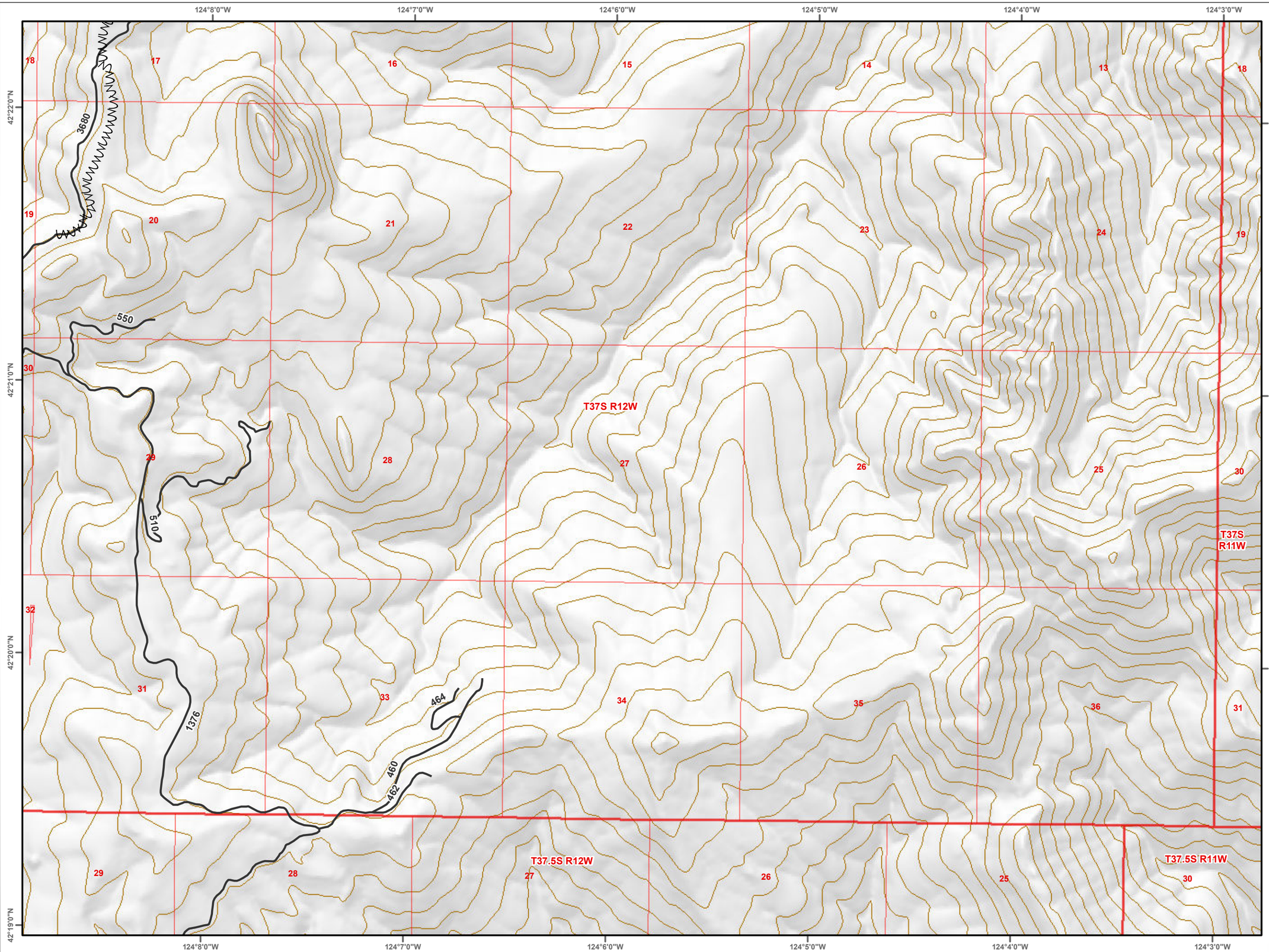

H4

Klondike Fire
West Zone
OR-RSF-000354
20 Sept 2018
Map Tile - H5

Completed Line
Wildfire Daily Fire Perimeter

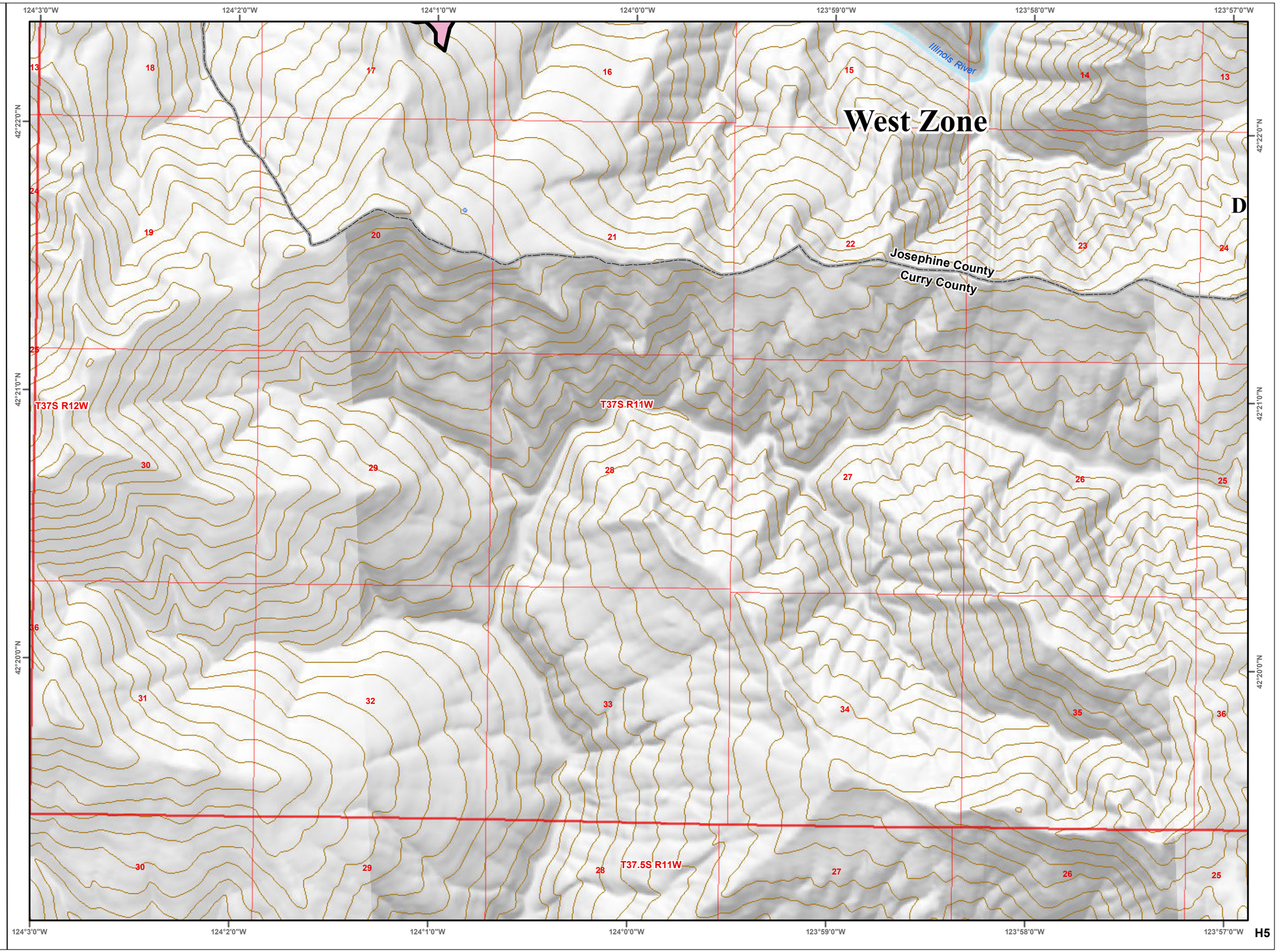

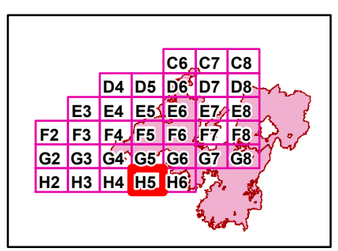

0 ¼ ½ Miles NORTH

Klondike Fire
West Zone
OR-RSF-000354
20 Sept 2018
Map Tile - H6

Fire Origin

Helispot

ZoneBreakLine

Completed Line

Wildfire Daily Fire Perimeter

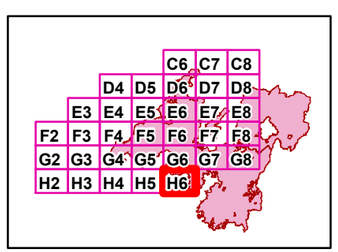

0 ¼ ½ Miles NORTH

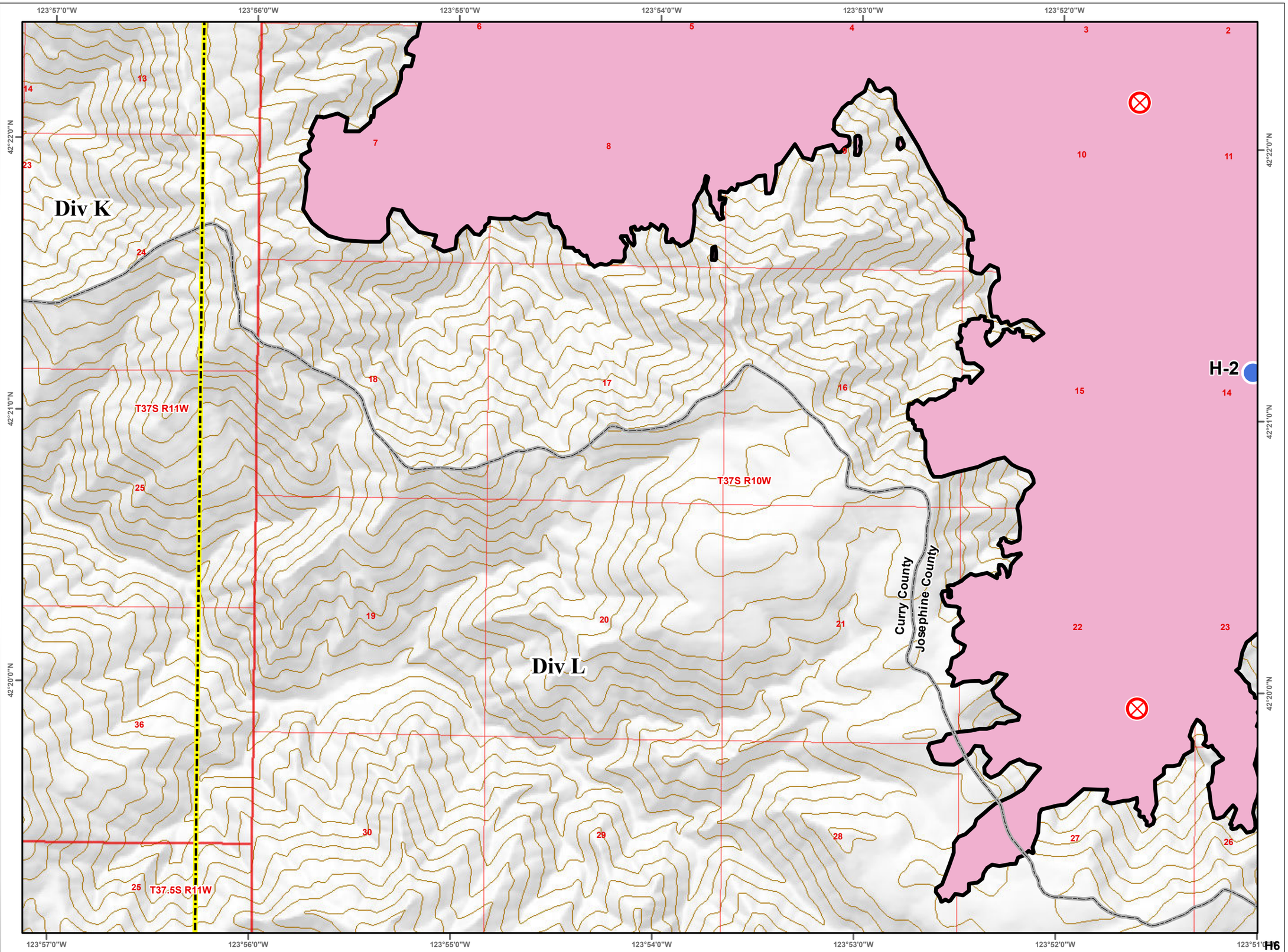

Klondike Fire
West Zone
OR-RSF-000354
IAP Map
9/20/2018

Index Page

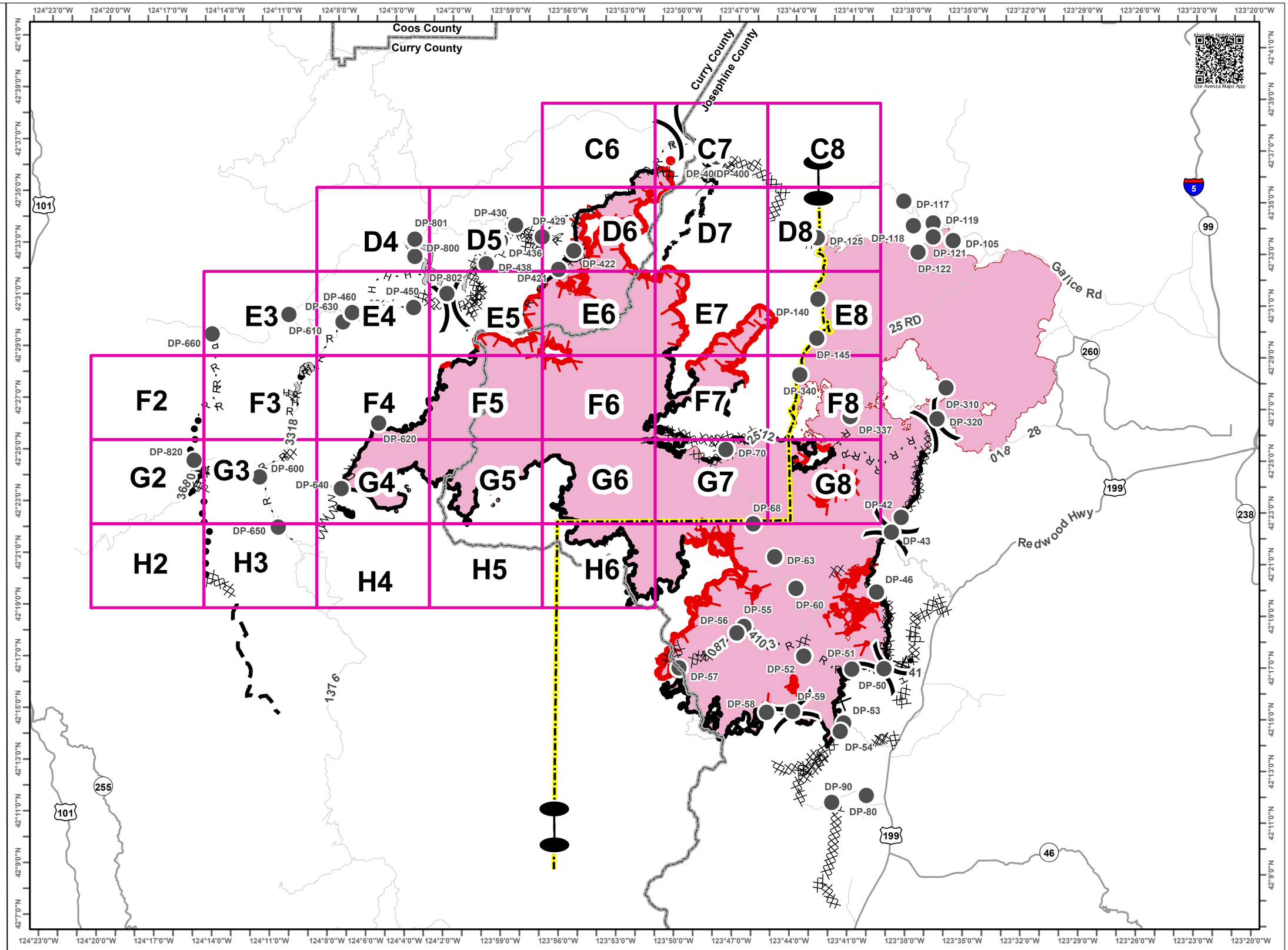

Drop Point

Division Break

Zone Break

Uncontrolled Fire Edge

Completed Line

Completed Dozer Line

H - Completed Hand Line

R - Road as Completed Line

Access or Improved Road

Proposed Dozer Line

Fire Break Planned or Incomplete

Planned Fire Line

Planned Secondary Line

Air Tanker Retardant

Other

NORTH

0 2½ 5

Miles