Klondike Fire
West Zone
OR-RSF-000354
IAP Map
9/19/2018

Index Page

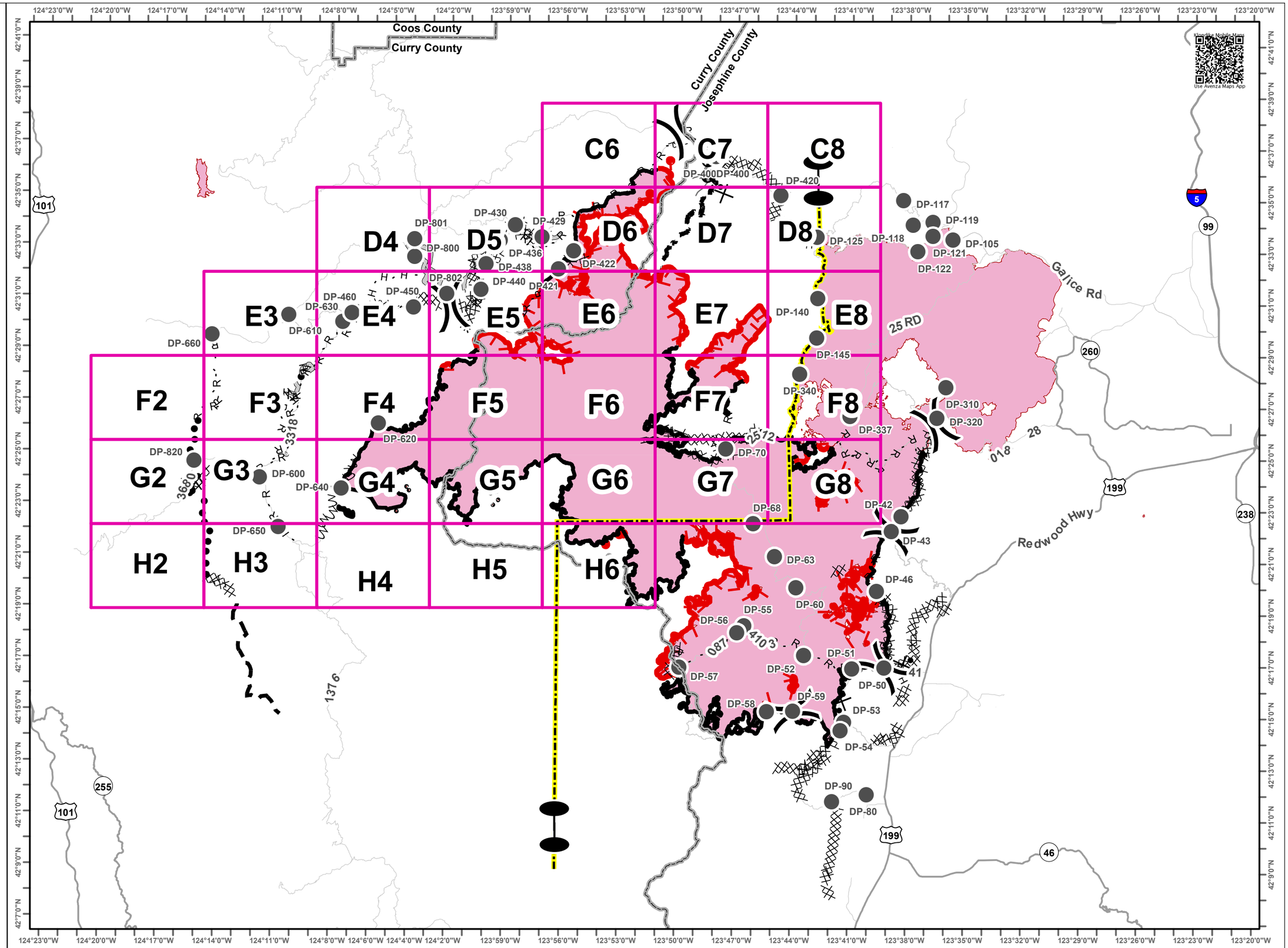

Drop Point

Division Break

Zone Break

Uncontrolled Fire Edge

Completed Line

Completed Dozer Line

H - Completed Hand Line

R - Road as Completed Line

Access or Improved Road

Proposed Dozer Line

Fire Break Planned or Incomplete

Planned Fire Line

Planned Secondary Line

Air Tanker Retardant

Other

NORTH

0 2½ 5

Miles

Klondike Fire
West Zone
OR-RSF-000354
19 Sept 2018
Map Tile - C6

Uncontrolled Fire Edge
Completed Line
Completed Dozer Line
R - Road as Completed Line
USFSRoads
Wildfire Daily Fire Perimeter

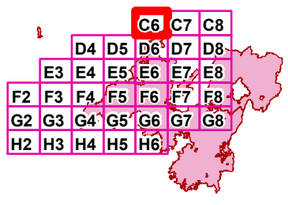

0 ¼ ½ Miles NORTH

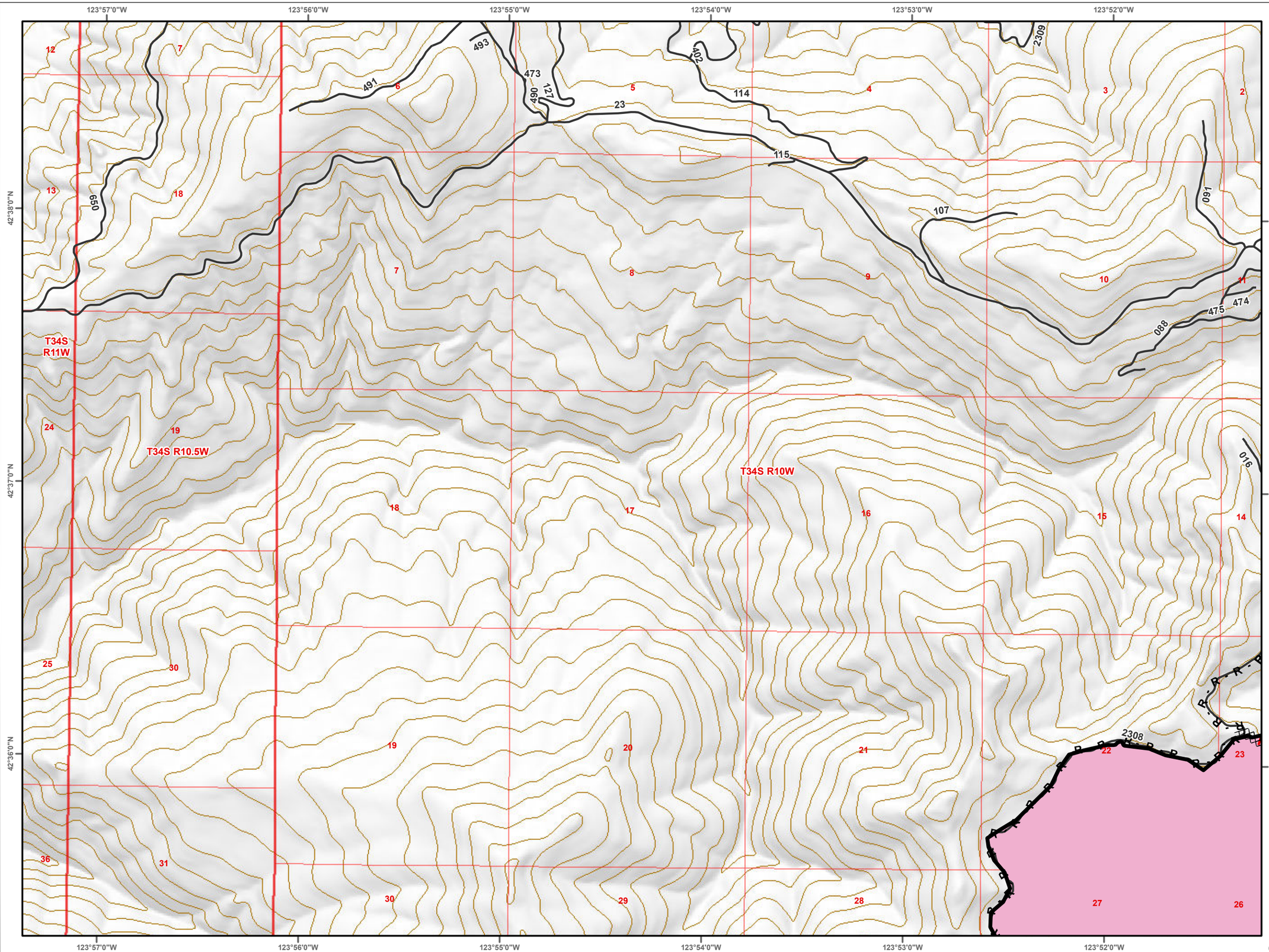

C6

Klondike Fire
West Zone
OR-RSF-000354
19 Sept 2018
Map Tile - C7

Drop Point
Helispot
Mobile Weather Unit
Pump
Water Tank
Division Break

Uncontrolled Fire Edge
Completed Line
Completed Dozer Line
Road as Completed Line
Access or Improved Road
Proposed Dozer Line
Planned Fire Line
Other
USFSRoads
Wildfire Daily Fire Perimeter
Structures

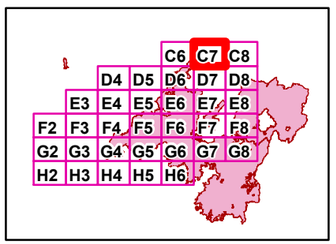

0 ¼ ½ Miles NORTH

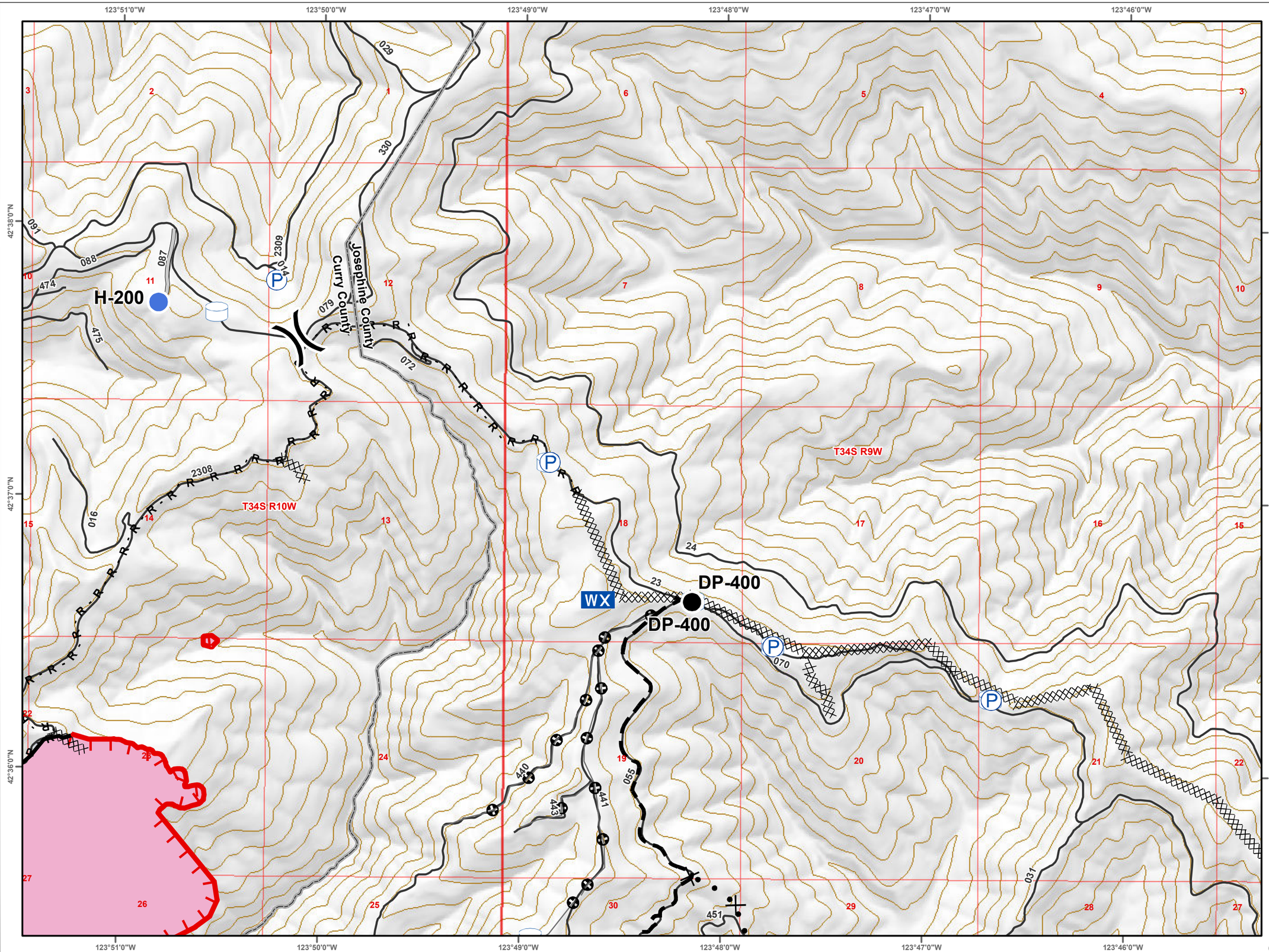

C7

Klondike Fire
West Zone
OR-RSF-000354
19 Sept 2018
Map Tile - C8

Zone Break

ZoneBreakLine

Completed Dozer Line

R - Road as Completed Line

USFSRoads

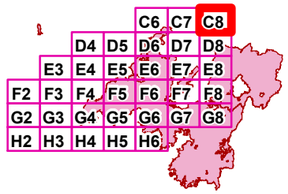

0 ¼ ½ Miles NORTH

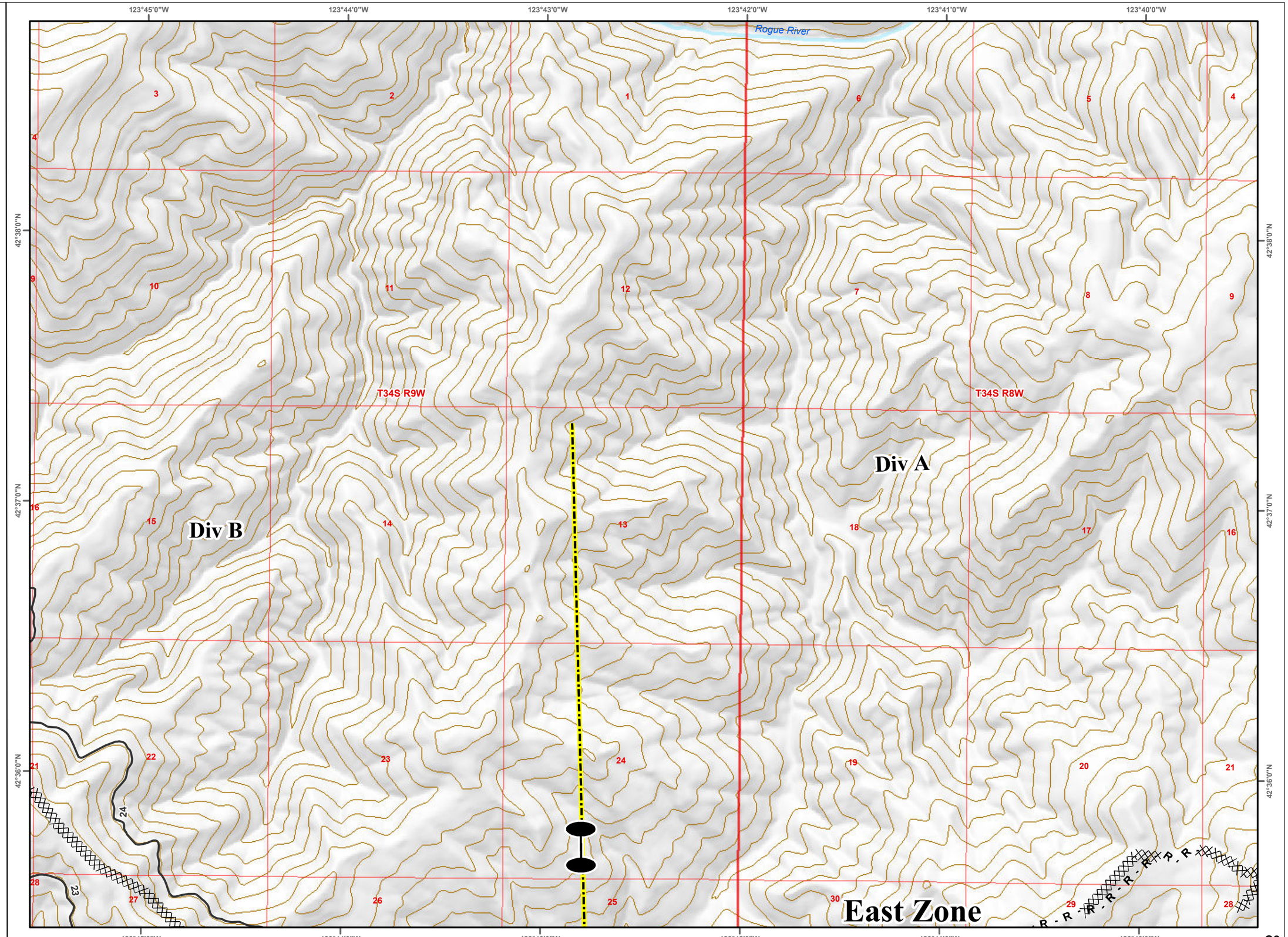

C8

Klondike Fire
West Zone
OR-RSF-000354
19 Sept 2018
Map Tile - D4

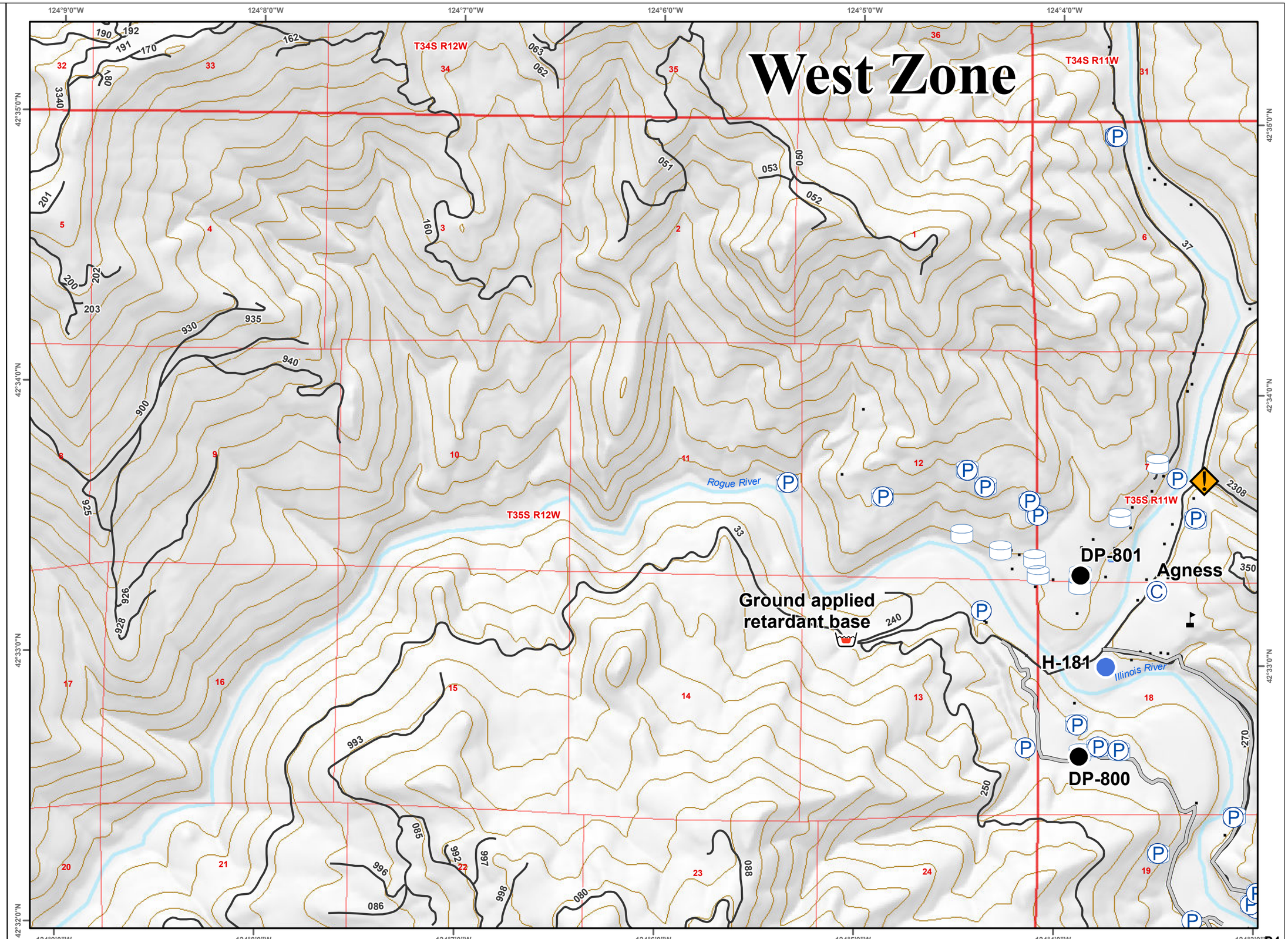

Camp

Drop Point

Helispot

Pump

Retardant/Mud Pit

Safety Zone

Water Tank

Value at Risk

TAPS Traffic Access

Access or Improved Road

USFSRoads

Structures

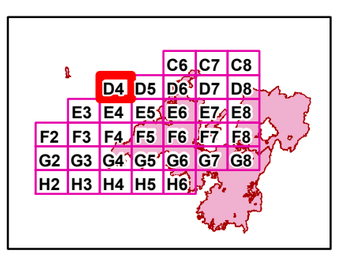

0 ¼ ½ Miles NORTH

Klondike Fire
West Zone
OR-RSF-000354
19 Sept 2018
Map Tile - D5

Drop Point

Pump

Safety Zone

Water Tank

TAPS Traffic Access

Completed Dozer Line

H - Completed Hand Line

R - Road as Completed Line

Access or Improved Road

USFSRoads

Structures

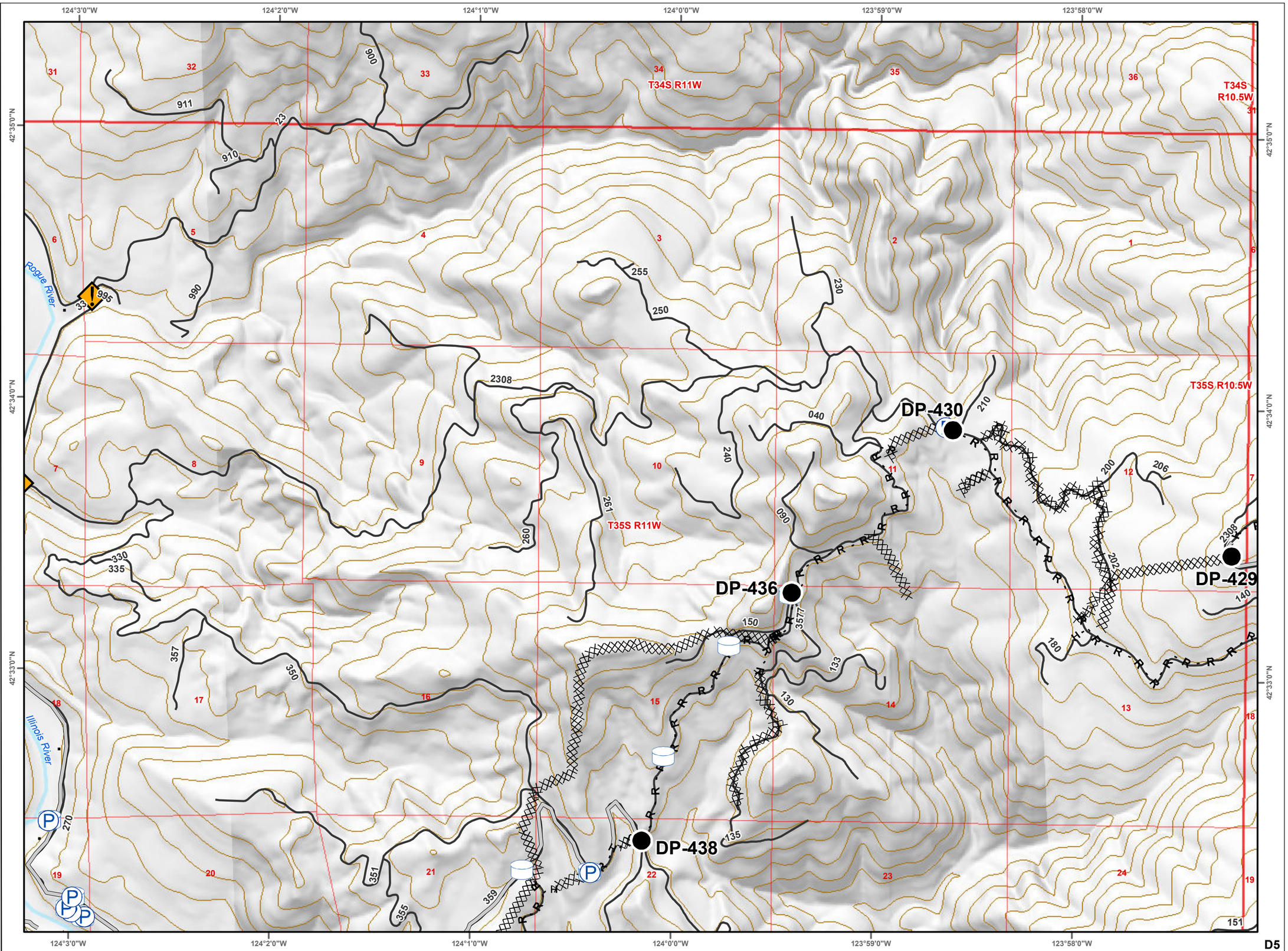

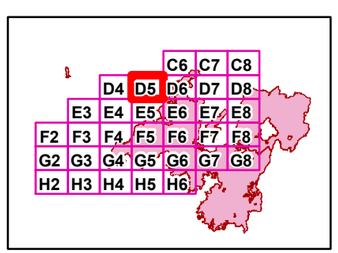

0 ¼ ½ Miles NORTH

Klondike Fire
West Zone
OR-RSF-000354
19 Sept 2018
Map Tile - D6

Drop Point

Restricted Water Source

Uncontrolled Fire Edge

Completed Line

Completed Dozer Line

H - Completed Hand Line

R - Road as Completed Line

Access or Improved Road

USFSRoads

Wildfire Daily Fire Perimeter

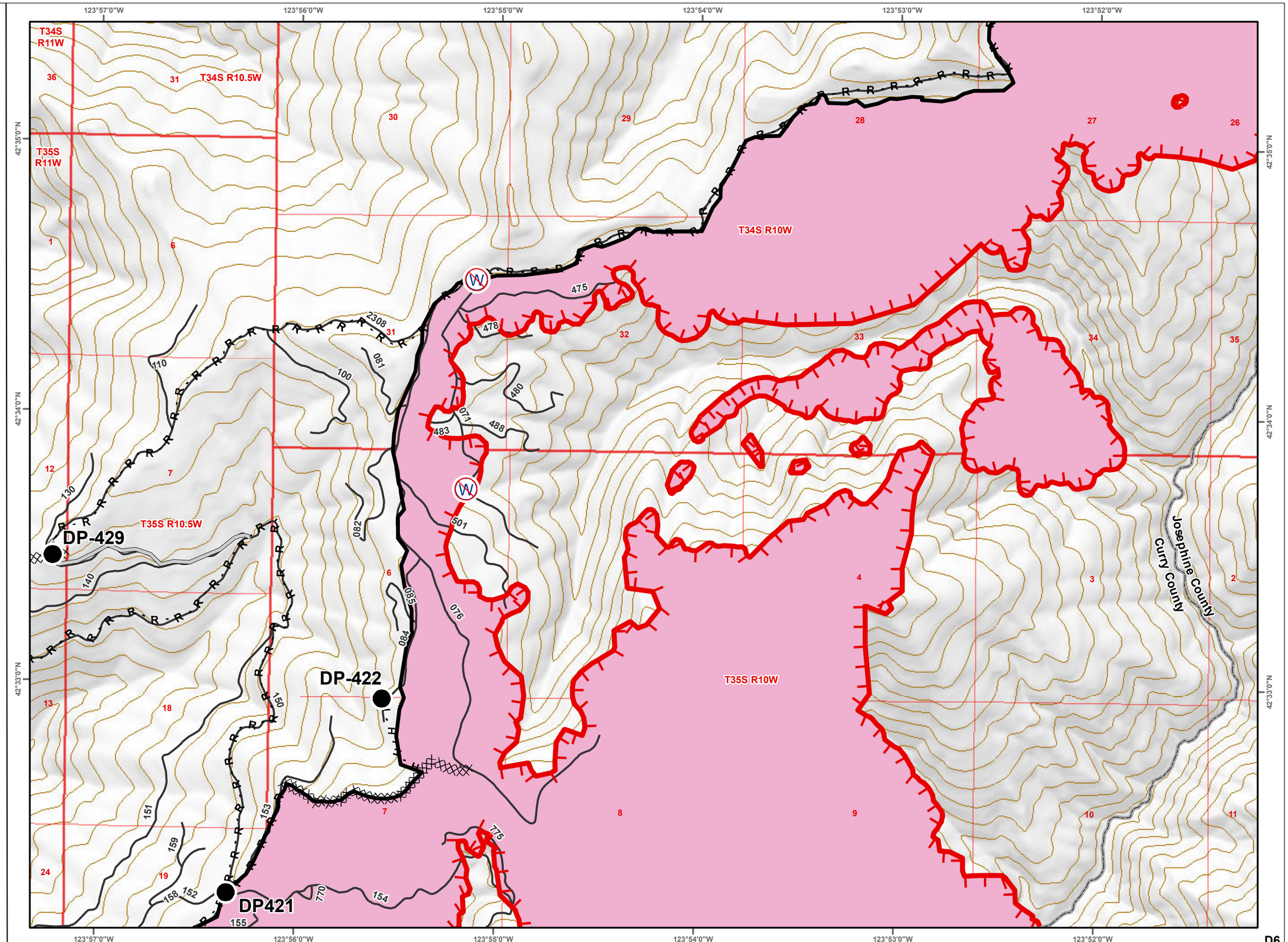

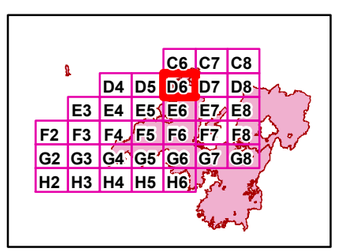

0 ¼ ½ Miles NORTH

D6

Klondike Fire
West Zone
OR-RSF-000354
19 Sept 2018
Map Tile - D7

Water Tank
Uncontrolled Fire Edge
Proposed Dozer Line
Planned Fire Line
Other
USFSRoads
Wildfire Daily Fire Perimeter

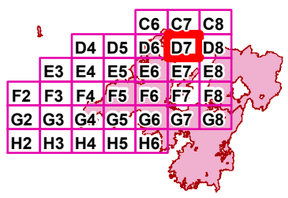

0 ¼ ½ Miles NORTH

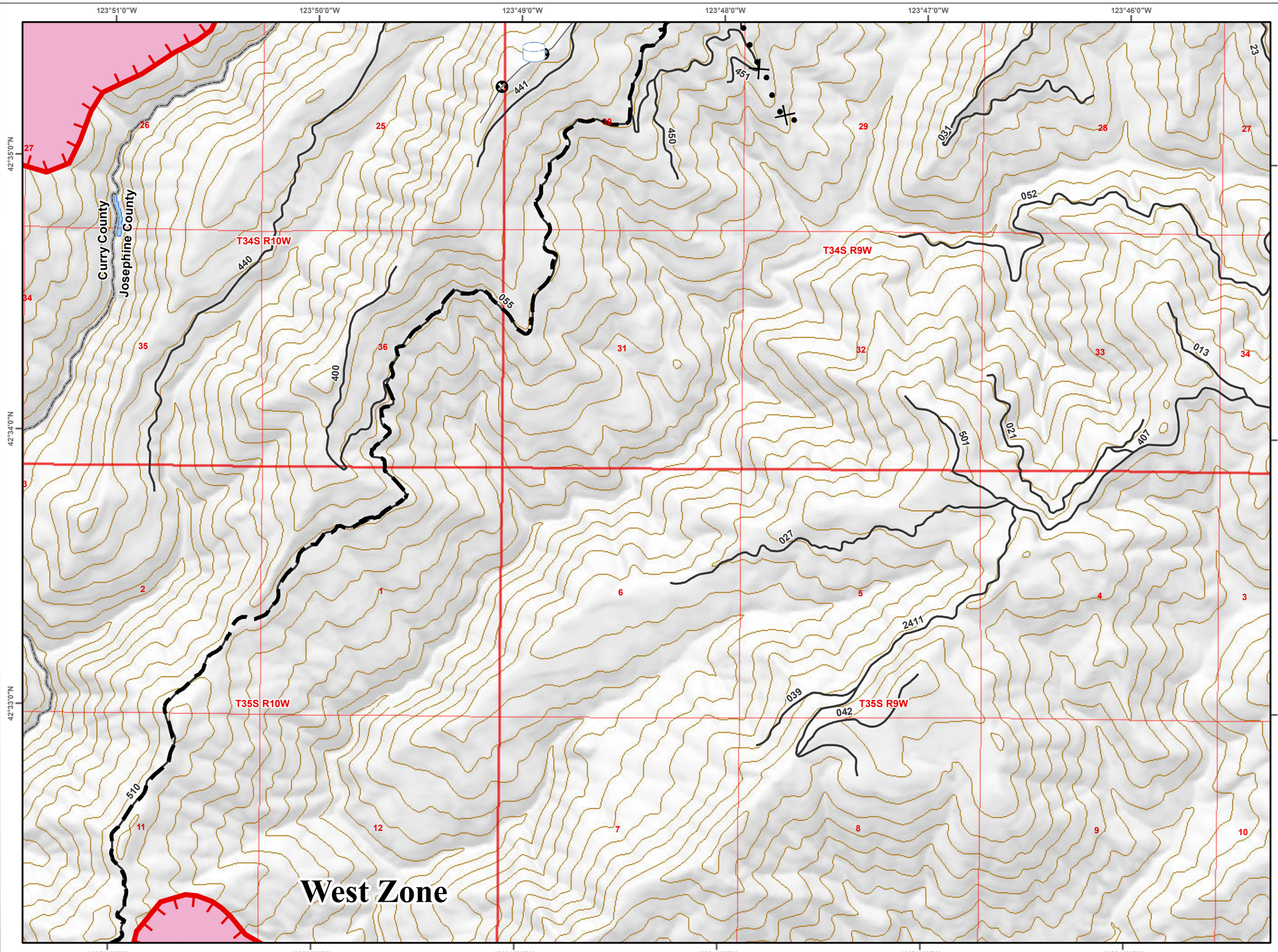

Klondike Fire
West Zone
OR-RSF-000354
19 Sept 2018
Map Tile - D8

Camp

Drop Point

Helispot

Lookout

Restricted Water Source

ZoneBreakLine

Completed Line

Completed Dozer Line

H - Completed Hand Line

R - Road as Completed Line

USFSRoads

Wildfire Daily Fire Perimeter

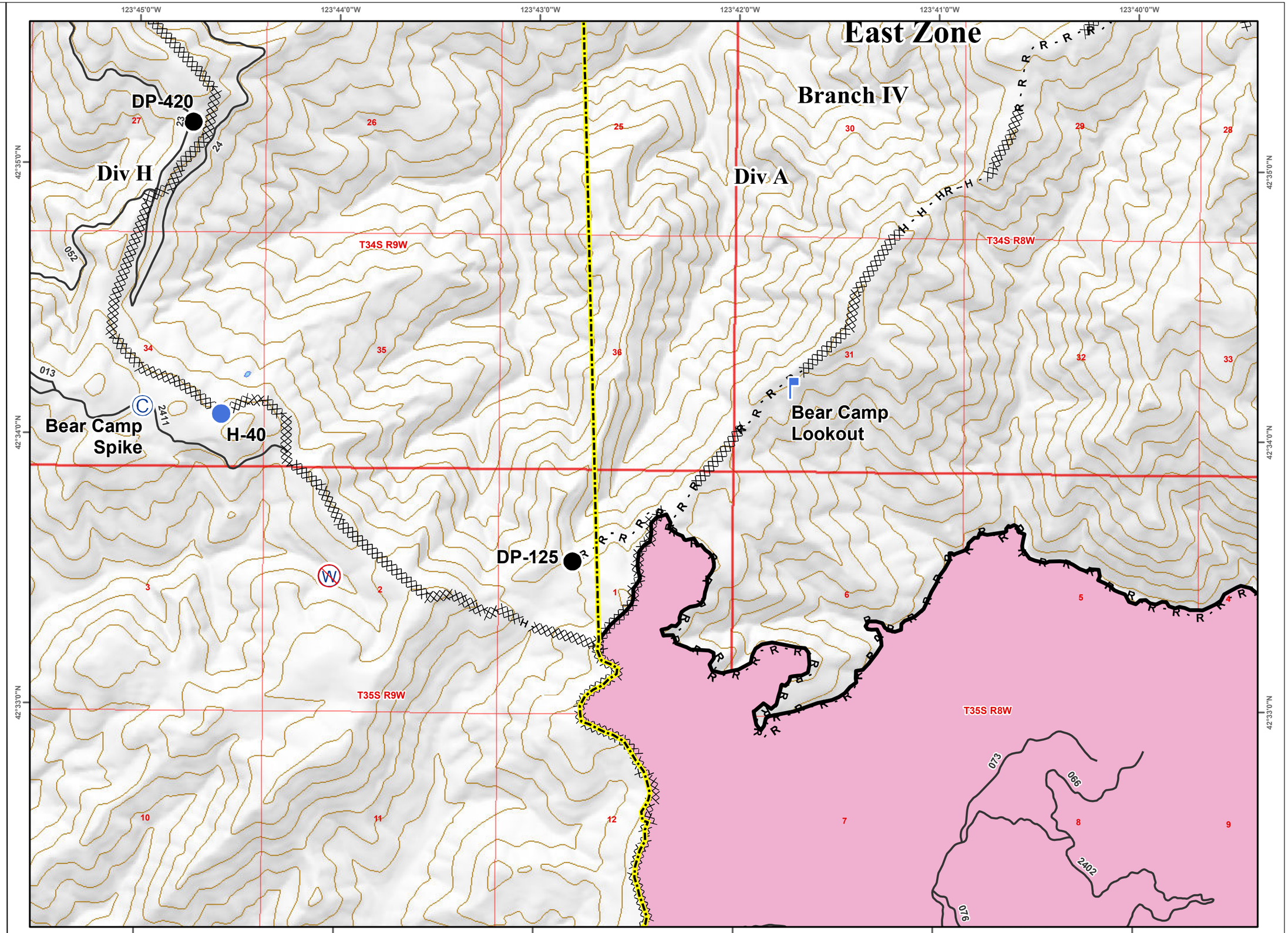

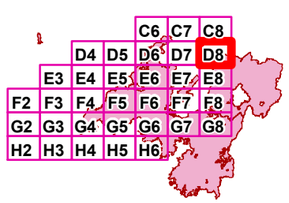

0 ¼ ½ Miles NORTH

D8

Klondike Fire
West Zone
OR-RSF-000354
19 Sept 2018
Map Tile - E3

Drop Point

Value at Risk

TAPS Traffic Access

R - Road as Completed Line

USFSRoads

Structures

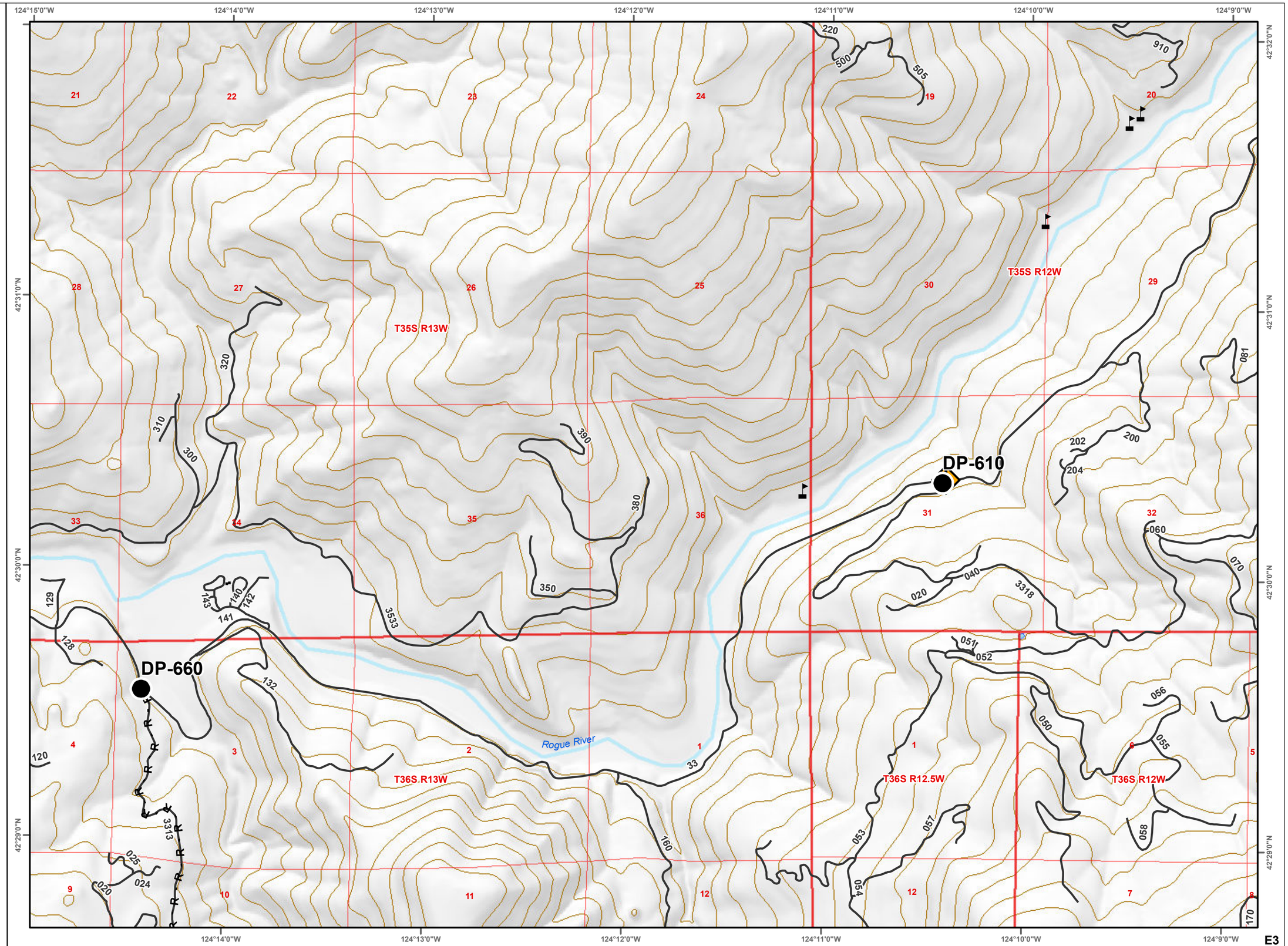

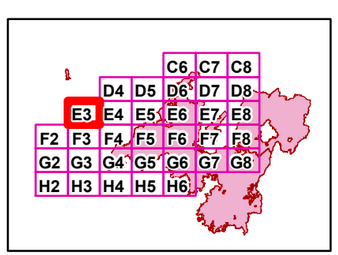

0 ¼ ½ Miles NORTH

Klondike Fire
West Zone
OR-RSF-000354
19 Sept 2018
Map Tile - E4

Drop Point

Helispot

Pump

Safety Zone

Water Tank

Completed Dozer Line

H - Completed Hand Line

R - Road as Completed Line

Access or Improved Road

Air Tanker Retardant

USFSRoads

Structures

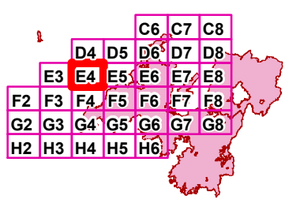

0 ¼ ½ Miles NORTH

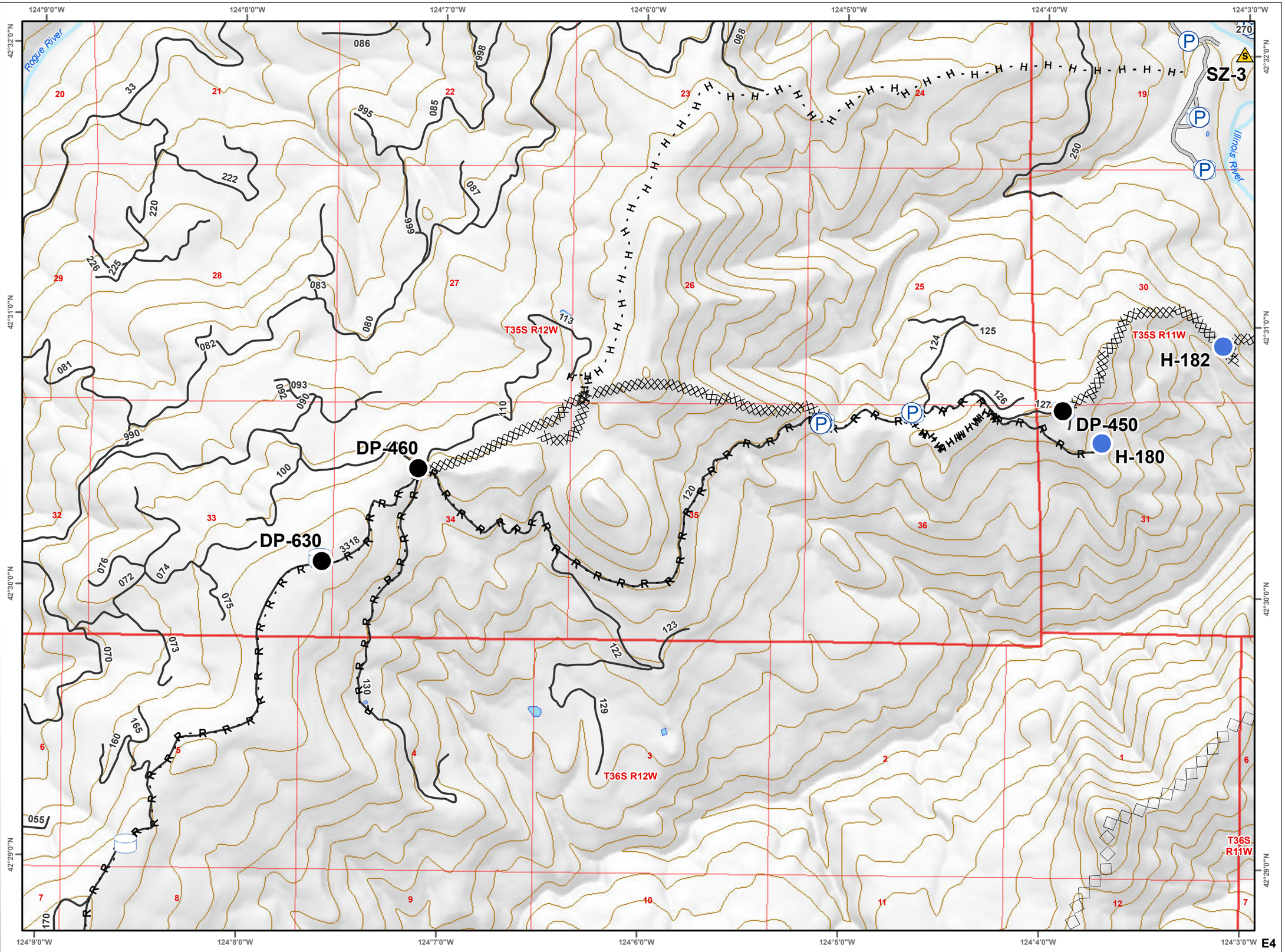

Klondike Fire
West Zone
OR-RSF-000354
19 Sept 2018
Map Tile - E5

Drop Point
Helispot
Lookout
Pump
Retardant/Mud Pit
Safety Zone
Water Tank
Restricted Water Source
Division Break

Uncontrolled Fire Edge
Completed Line
Completed Dozer Line
H - Completed Hand Line
R - Road as Completed Line
Access or Improved Road
Air Tanker Retardant
Other
USFSRoads
Wildfire Daily Fire Perimeter
Structures

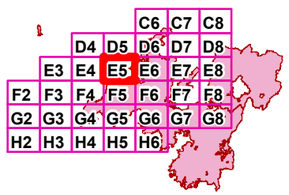

0 ¼ ½ Miles NORTH

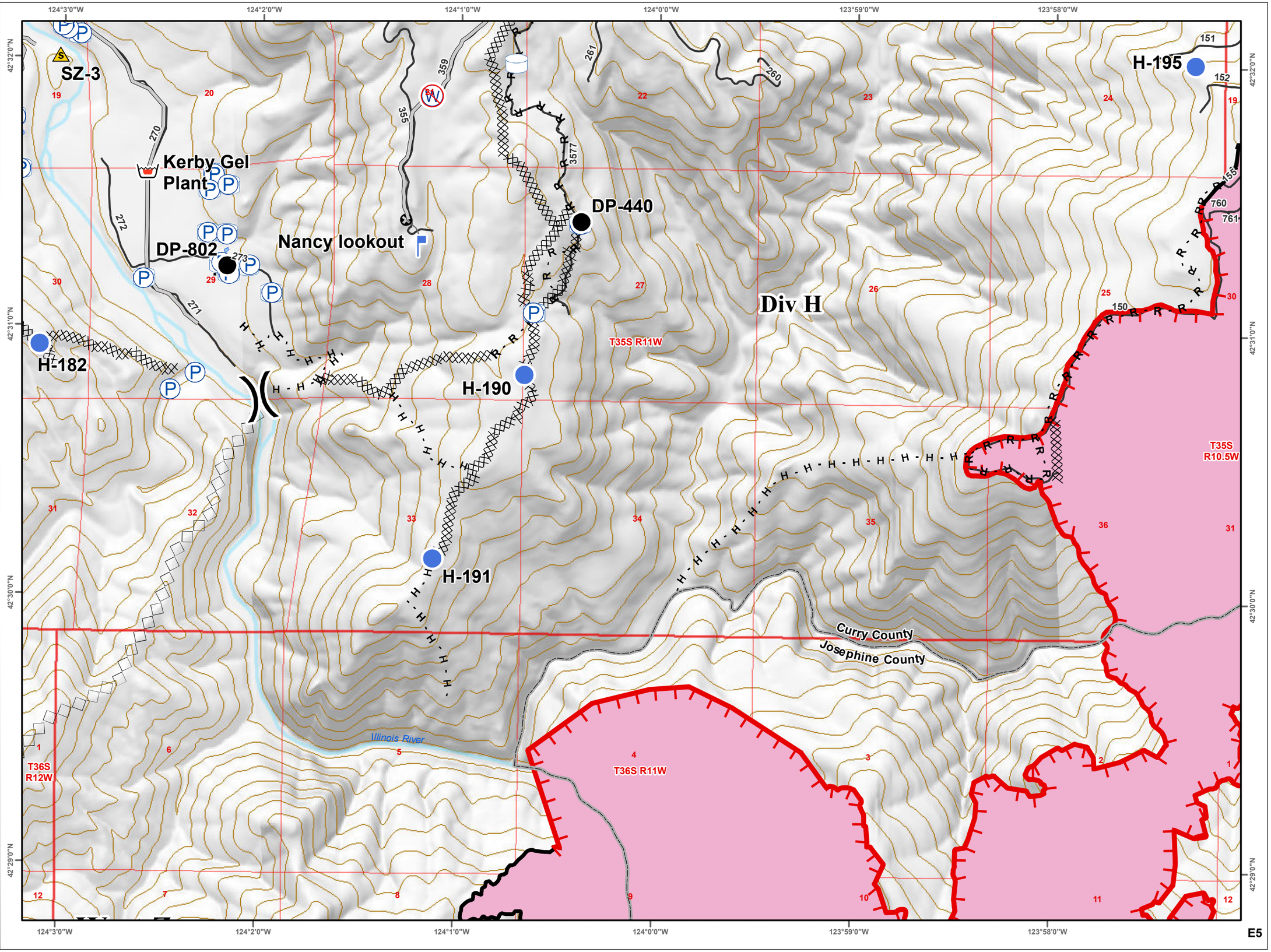

E5

Klondike Fire
West Zone
OR-RSF-000354
19 Sept 2018
Map Tile - E6

Drop Point

Helispot

Mobile Weather Unit

Repeater

Uncontrolled Fire Edge

Completed Line

R - Road as Completed Line

Planned Fire Line

USFSRoads

Wildfire Daily Fire Perimeter

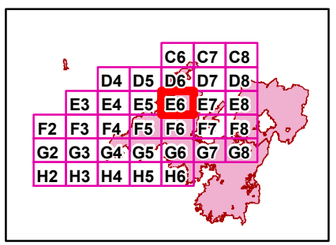

0 ¼ ½ Miles NORTH

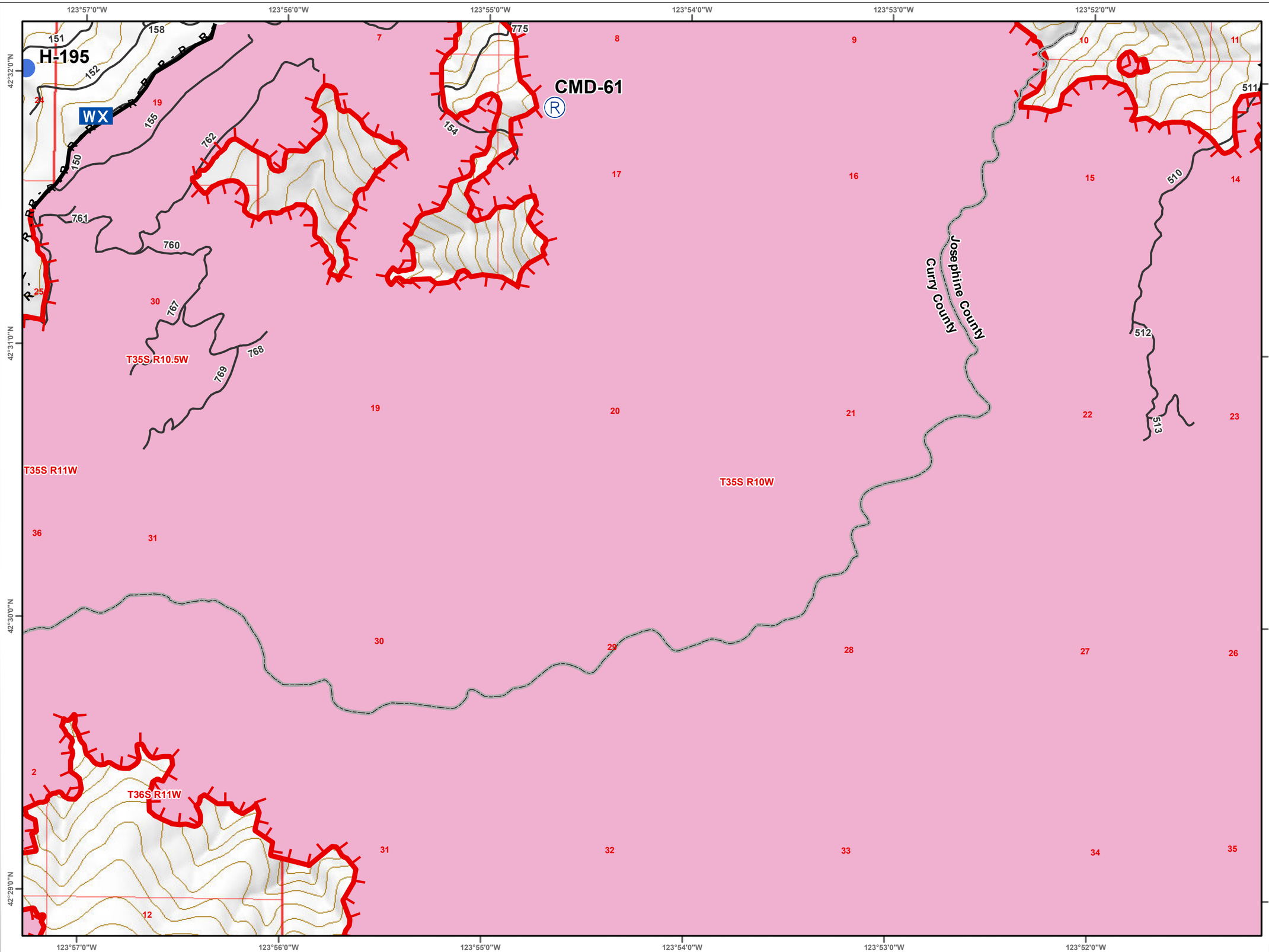

E6

Klondike Fire
West Zone
OR-RSF-000354
19 Sept 2018
Map Tile - E7

Helispot

Uncontrolled Fire Edge
Completed Line
Planned Fire Line
USFSRoads
Wildfire Daily Fire Perimeter

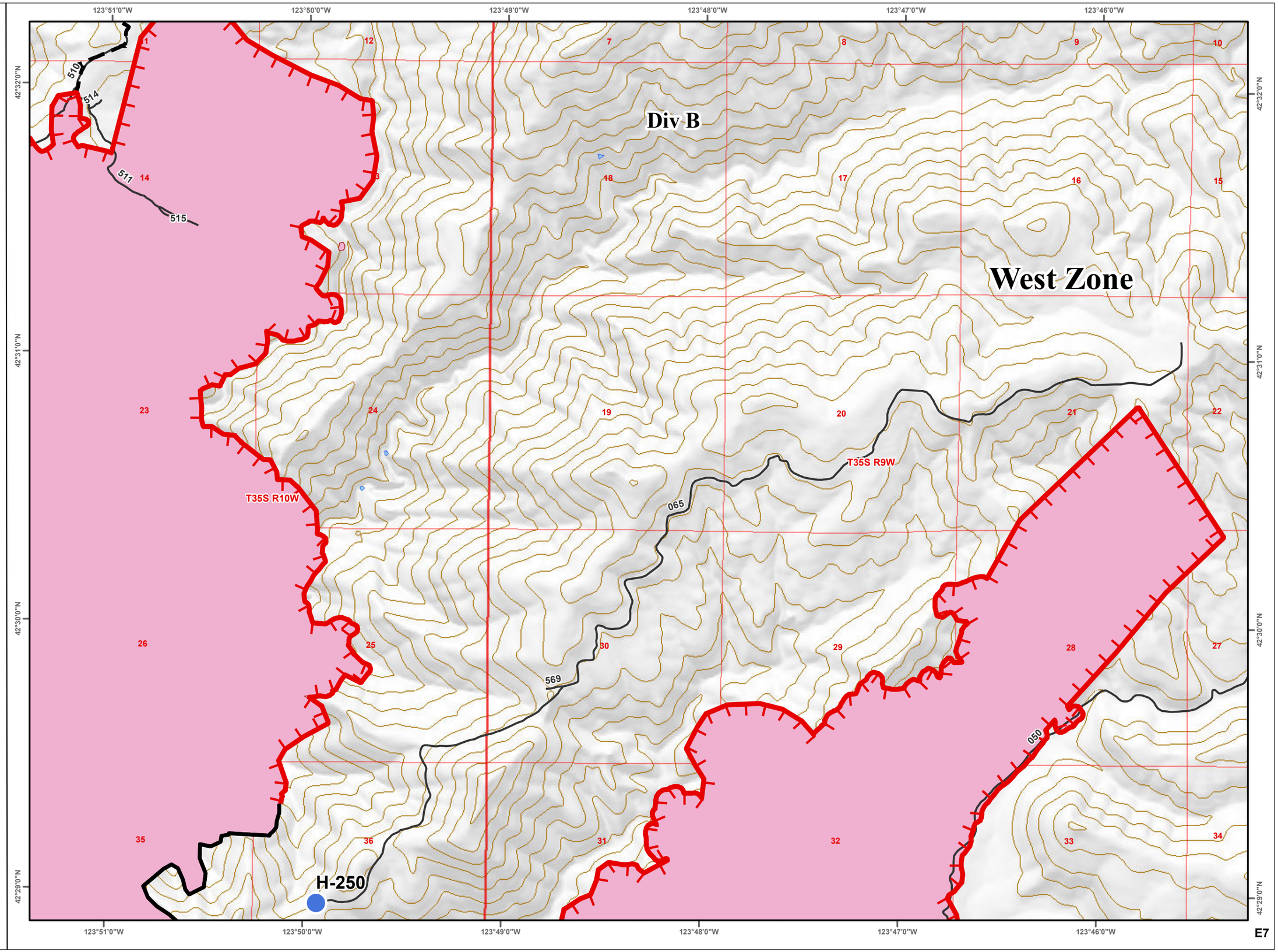

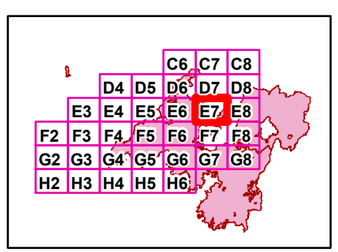

0 ¼ ½ Miles NORTH

Klondike Fire
West Zone
OR-RSF-000354
19 Sept 2018
Map Tile - E8

Drop Point

Helispot

Landmark

Repeater

Restricted Water Source

ZoneBreakLine

Uncontrolled Fire Edge

Completed Line

Completed Dozer Line

R - Road as Completed Line

USFSRoads

Wildfire Daily Fire Perimeter

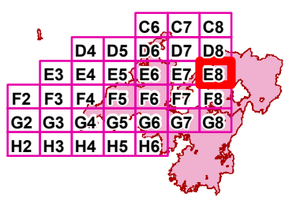

0 ¼ ½ Miles NORTH

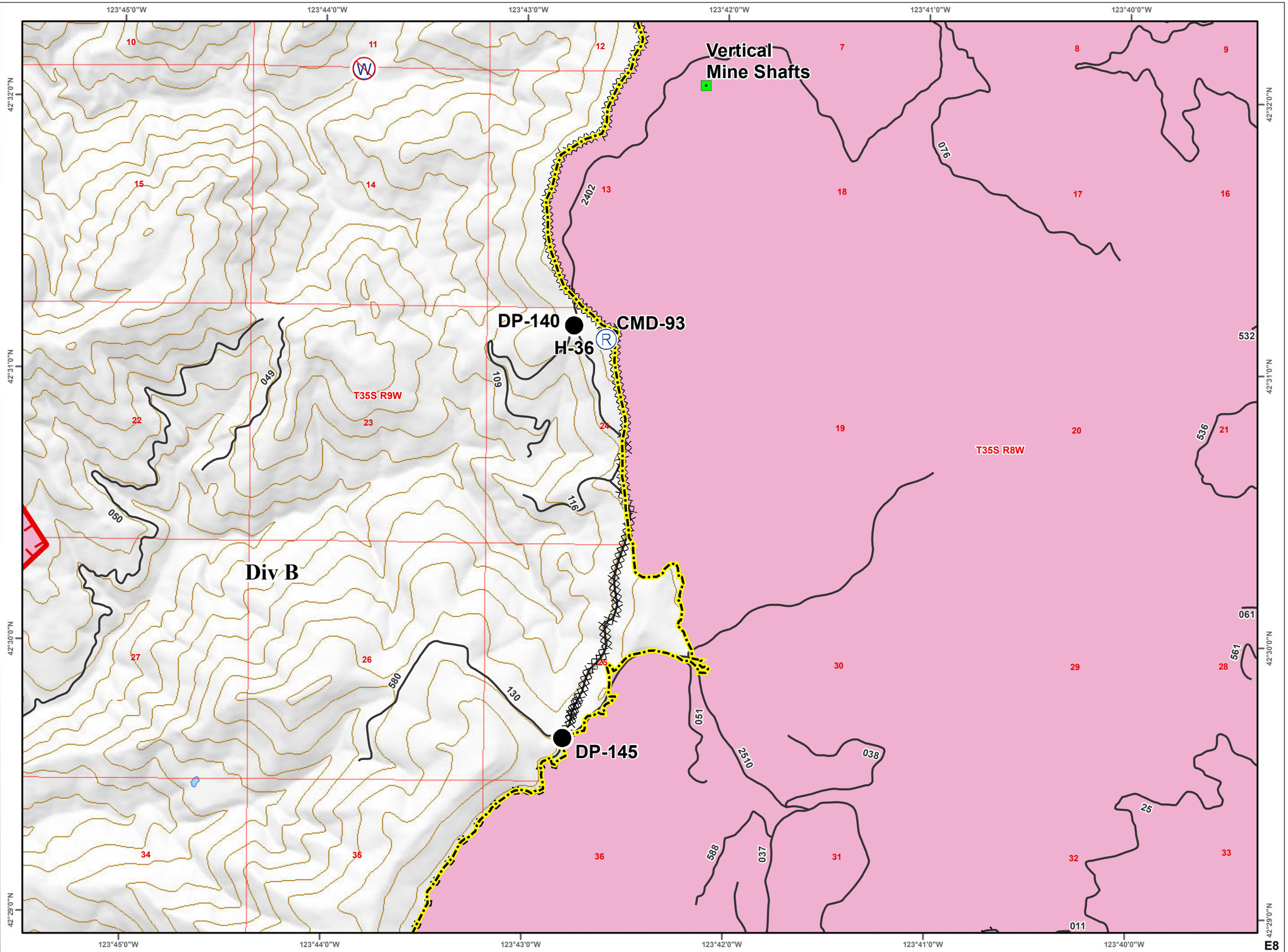

E8

Klondike Fire
West Zone
OR-RSF-000354
19 Sept 2018
Map Tile - F2

R - Road as Completed Line

Planned Secondary Line

USFSRoads

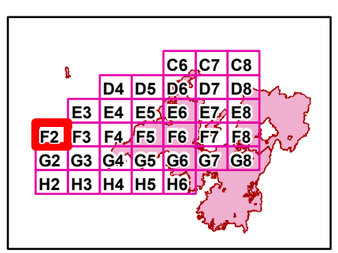

0 ¼ ½ Miles NORTH

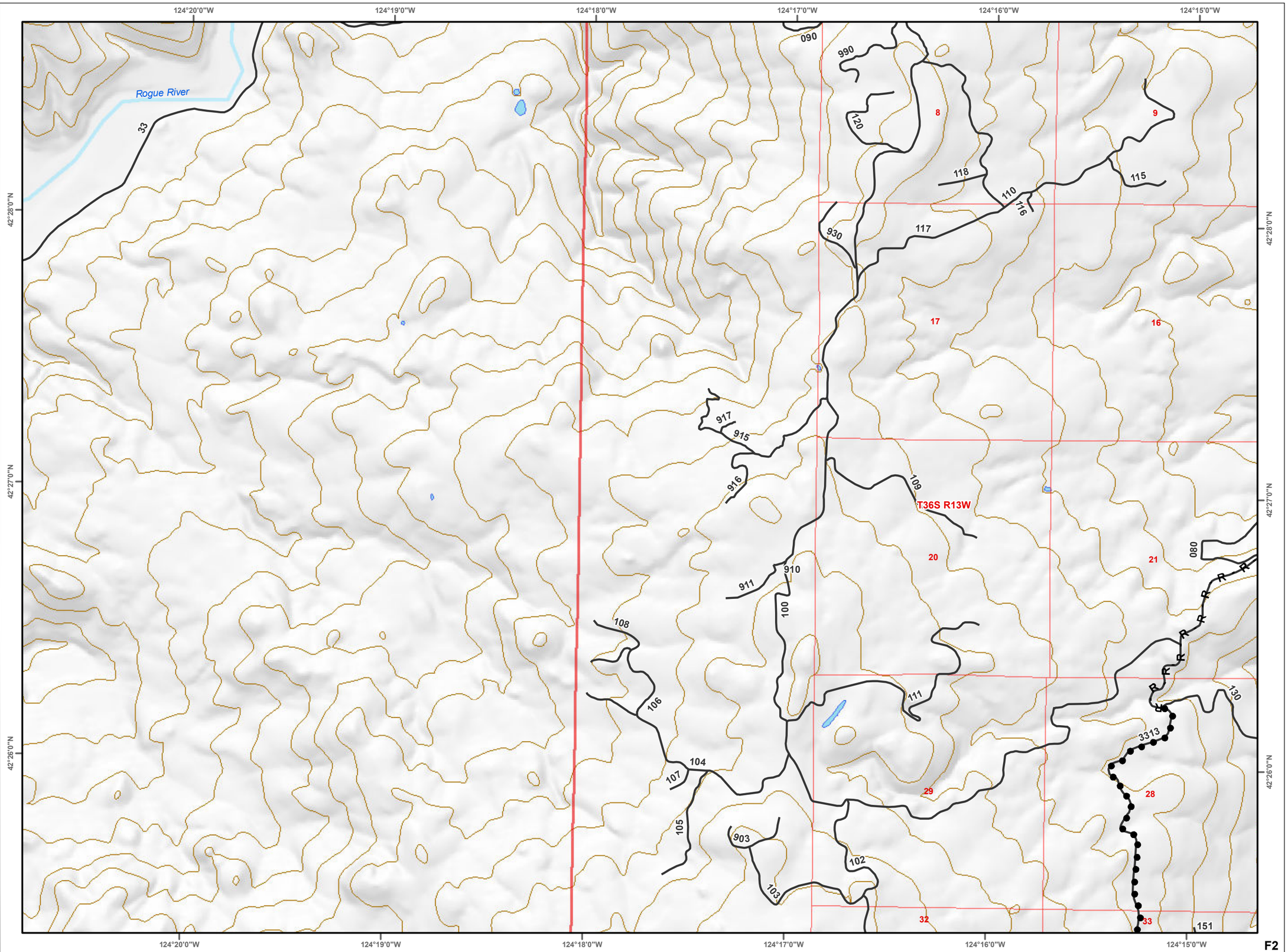

F2

Klondike Fire
West Zone
OR-RSF-000354
19 Sept 2018
Map Tile - F3

Camp
Helispot
Lookout
Water Source
Water Tank
Value at Risk
Completed Line
H - Completed Hand Line
R - Road as Completed Line
Access or Improved Road
Planned Secondary Line
USFSRoads

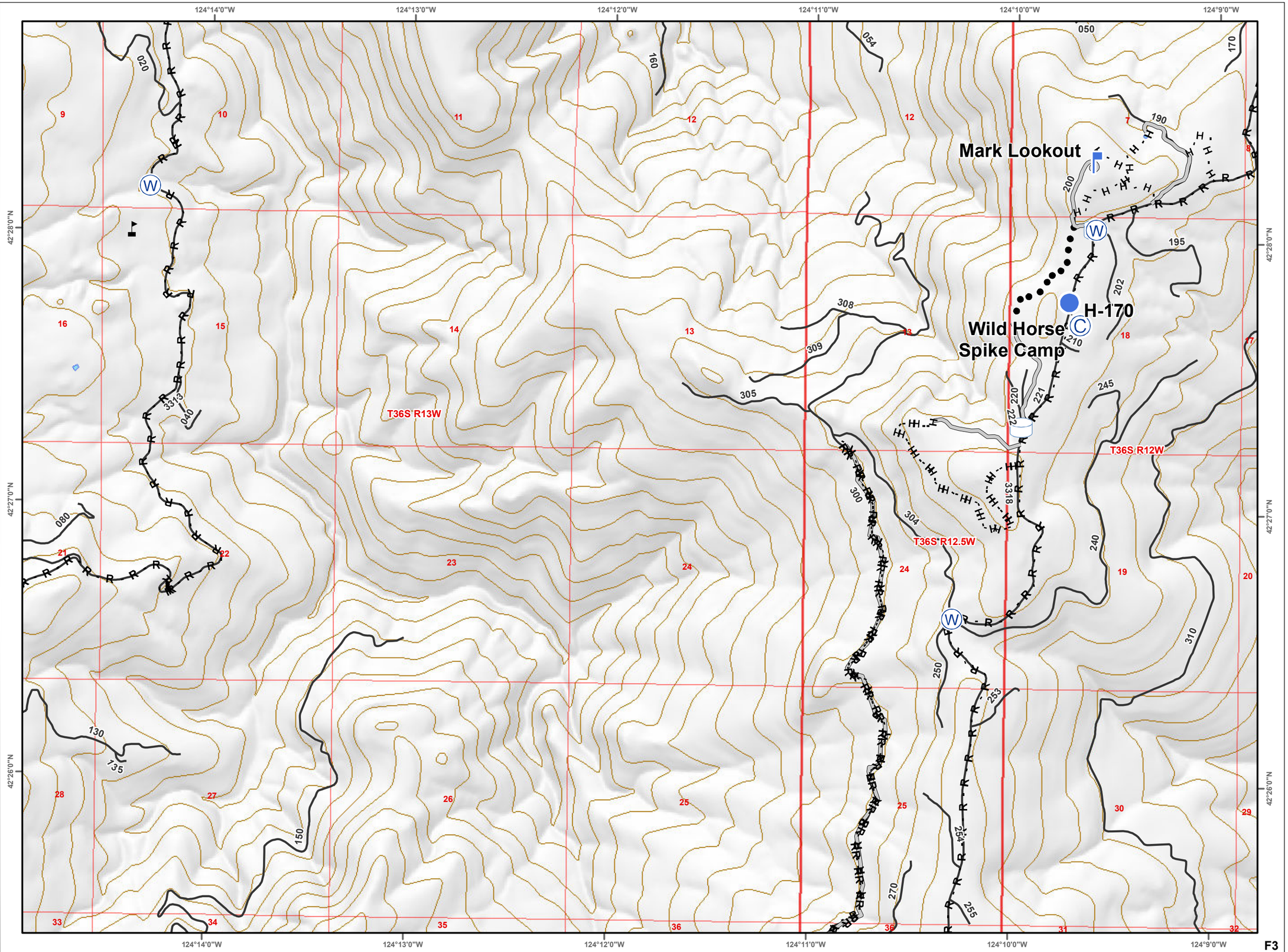

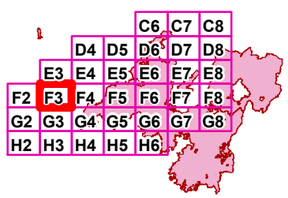

0 ¼ ½ Miles NORTH

F3

Klondike Fire
West Zone
OR-RSF-000354
19 Sept 2018
Map Tile - F4

Drop Point

Completed Line

H - Completed Hand Line

R - Road as Completed Line

Air Tanker Retardant

USFSRoads

Wildfire Daily Fire Perimeter

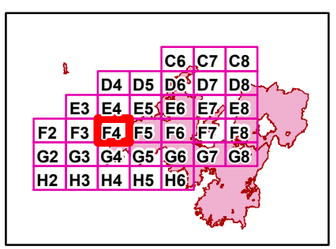

0 ¼ ½ Miles NORTH

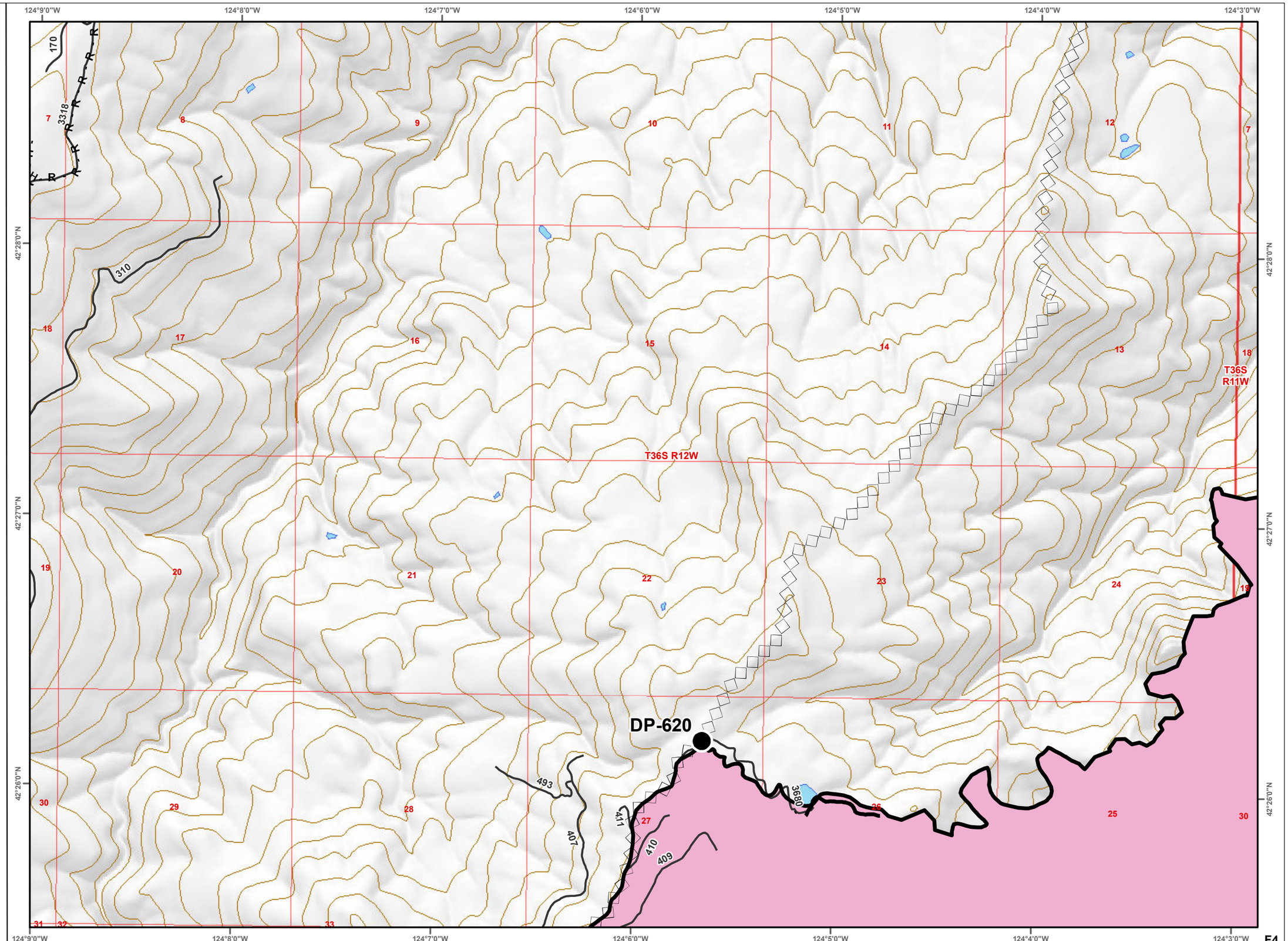

Klondike Fire

West Zone

OR-RSF-000354

19 Sept 2018

Map Tile - F5

Uncontrolled Fire Edge

Completed Line

Wildfire Daily Fire Perimeter

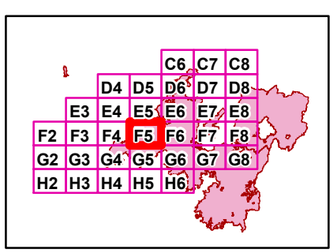

0 ¼ ½ Miles NORTH

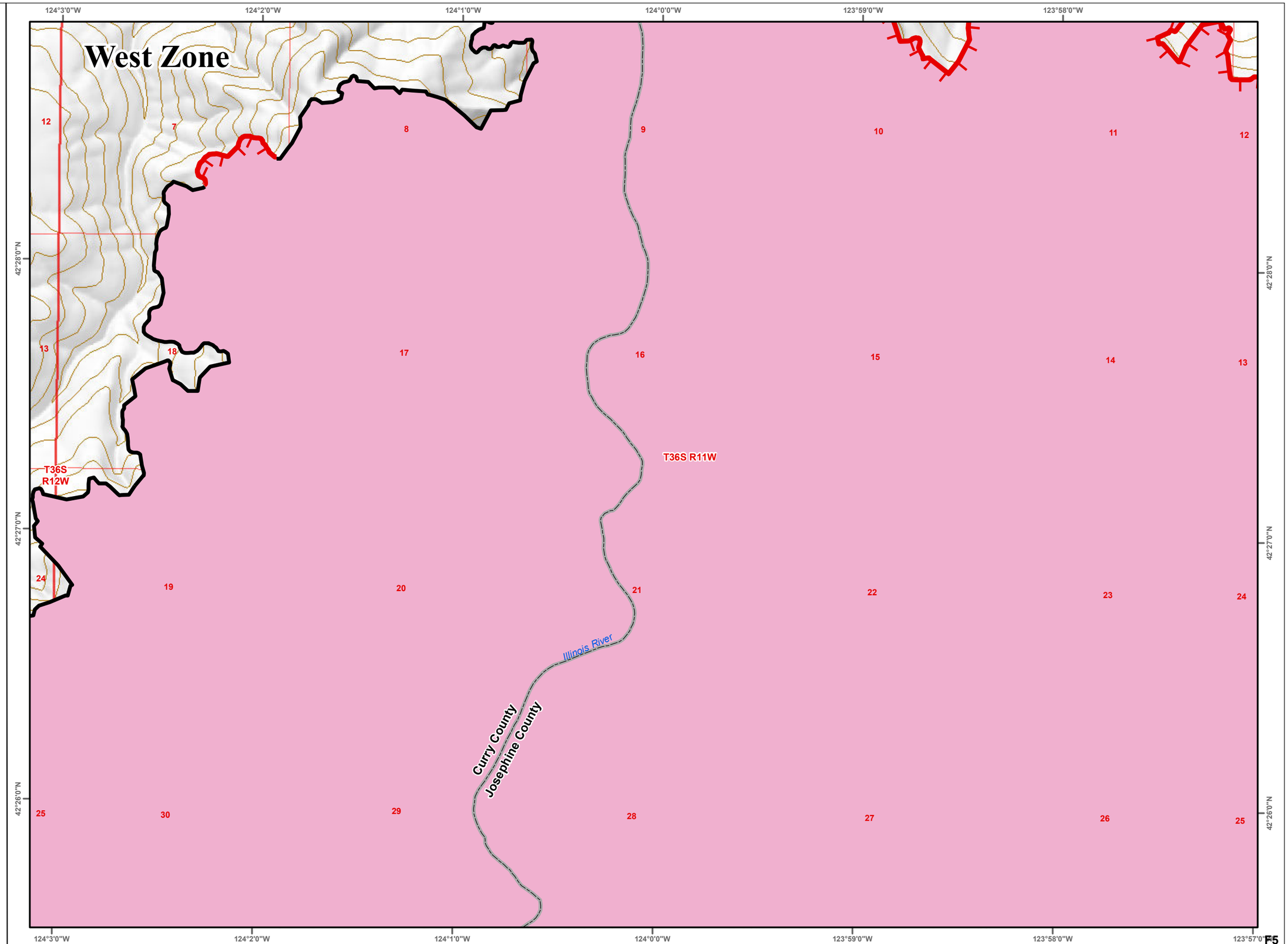

F5

Klondike Fire
West Zone
OR-RSF-000354
19 Sept 2018
Map Tile - F6

Helispot

Uncontrolled Fire Edge

Completed Line

Completed Hand Line

USFSRoads

Wildfire Daily Fire Perimeter

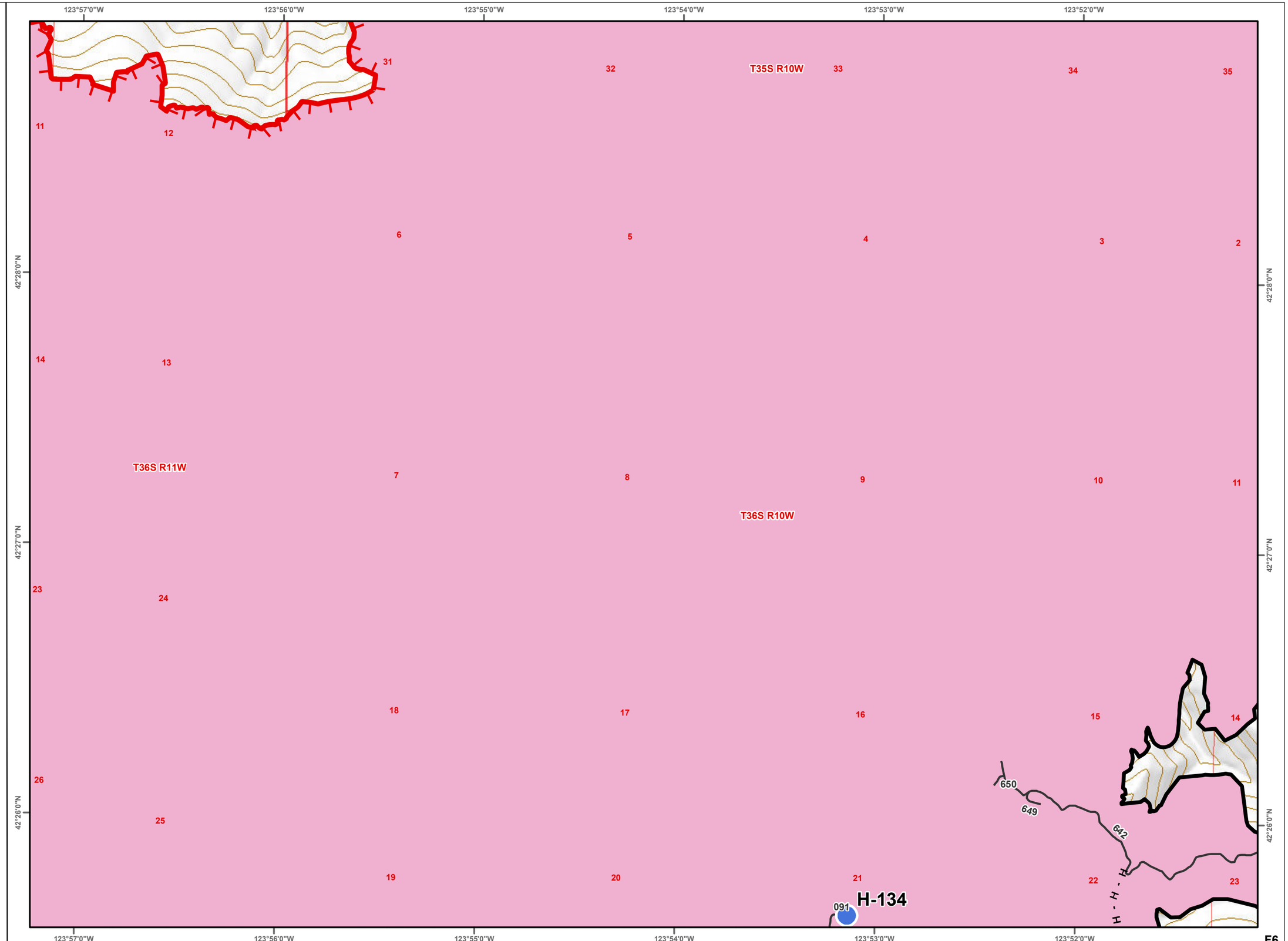

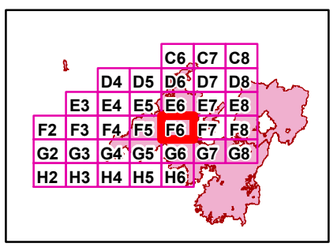

0 ¼ ½ Miles NORTH

F6

Klondike Fire
West Zone
OR-RSF-000354
19 Sept 2018
Map Tile - F7

Helispot

Uncontrolled Fire Edge

Completed Line

Completed Dozer Line

H - Completed Hand Line

R - Road as Completed Line

USFSRoads

Wildfire Daily Fire Perimeter

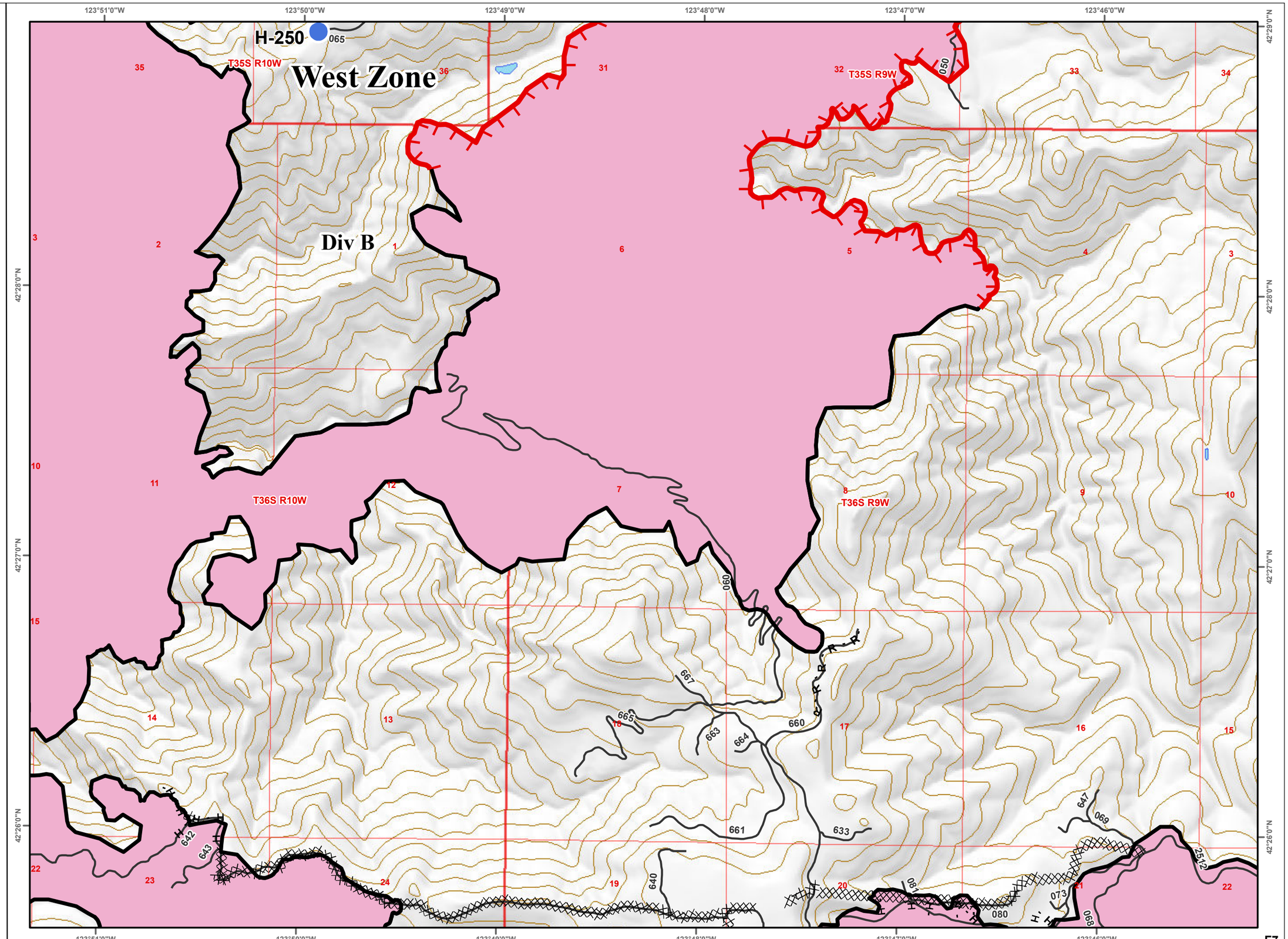

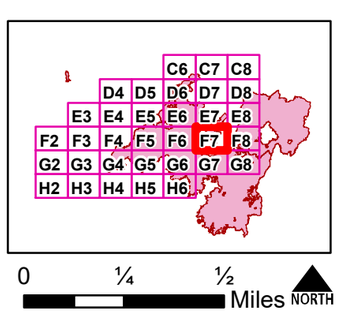

Klondike Fire
West Zone
OR-RSF-000354
19 Sept 2018
Map Tile - F8

Drop Point

Restricted Water Source

TAPS Traffic Access

ZoneBreakLine
Uncontrolled Fire Edge
Completed Line
R - Road as Completed Line
Unknown
USFSRoads
Wildfire Daily Fire Perimeter

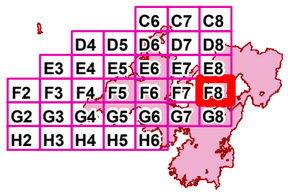

0 ¼ ½ Miles NORTH

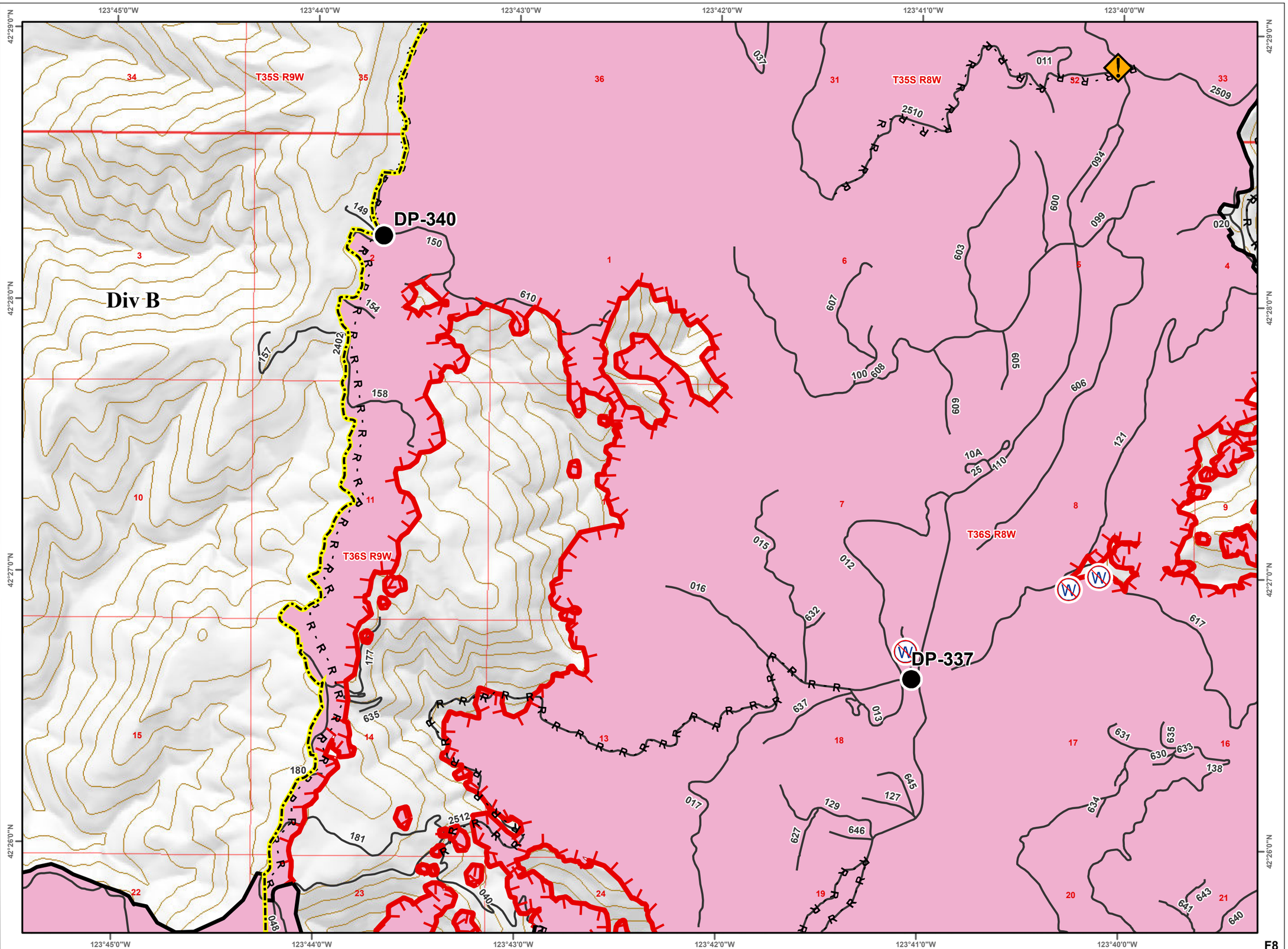

Klondike Fire
West Zone
OR-RSF-000354
19 Sept 2018
Map Tile - G2

Drop Point

Pump

Water Source

Completed Dozer Line

R - Road as Completed Line

Proposed Dozer Line

Planned Secondary Line

USFSRoads

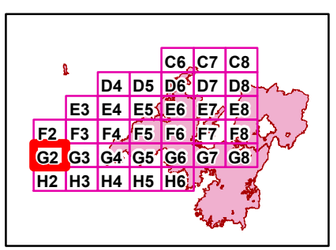

0 ¼ ½ Miles NORTH

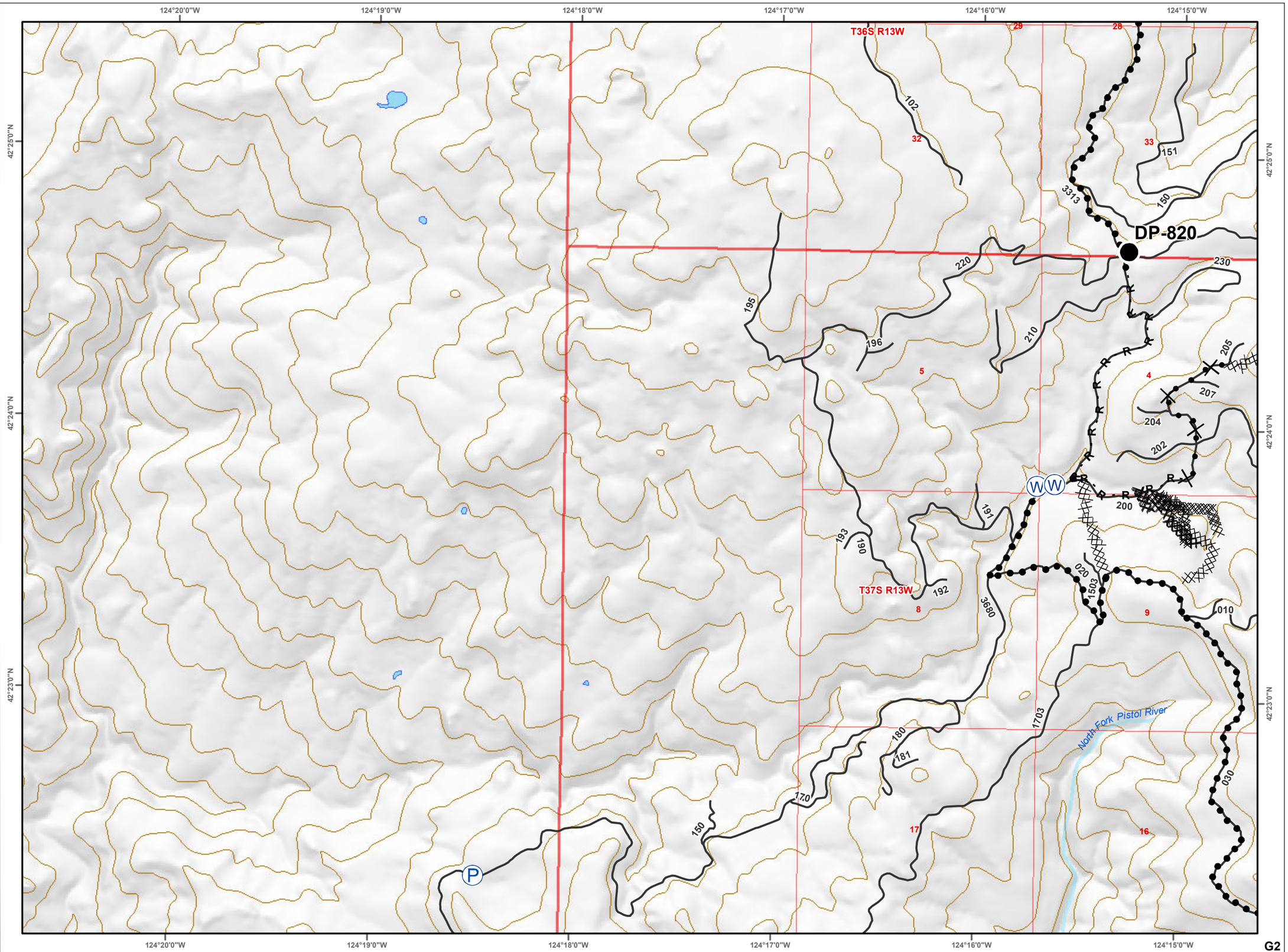

G2

Klondike Fire
West Zone
OR-RSF-000354
19 Sept 2018
Map Tile - G3

Drop Point

Helispot

Landmark

Pump

Water Tank

TAPS Traffic Access

Completed Dozer Line

R - Road as Completed Line

Access or Improved Road

Proposed Dozer Line

Planned Fire Line

Planned Secondary Line

USFSRoads

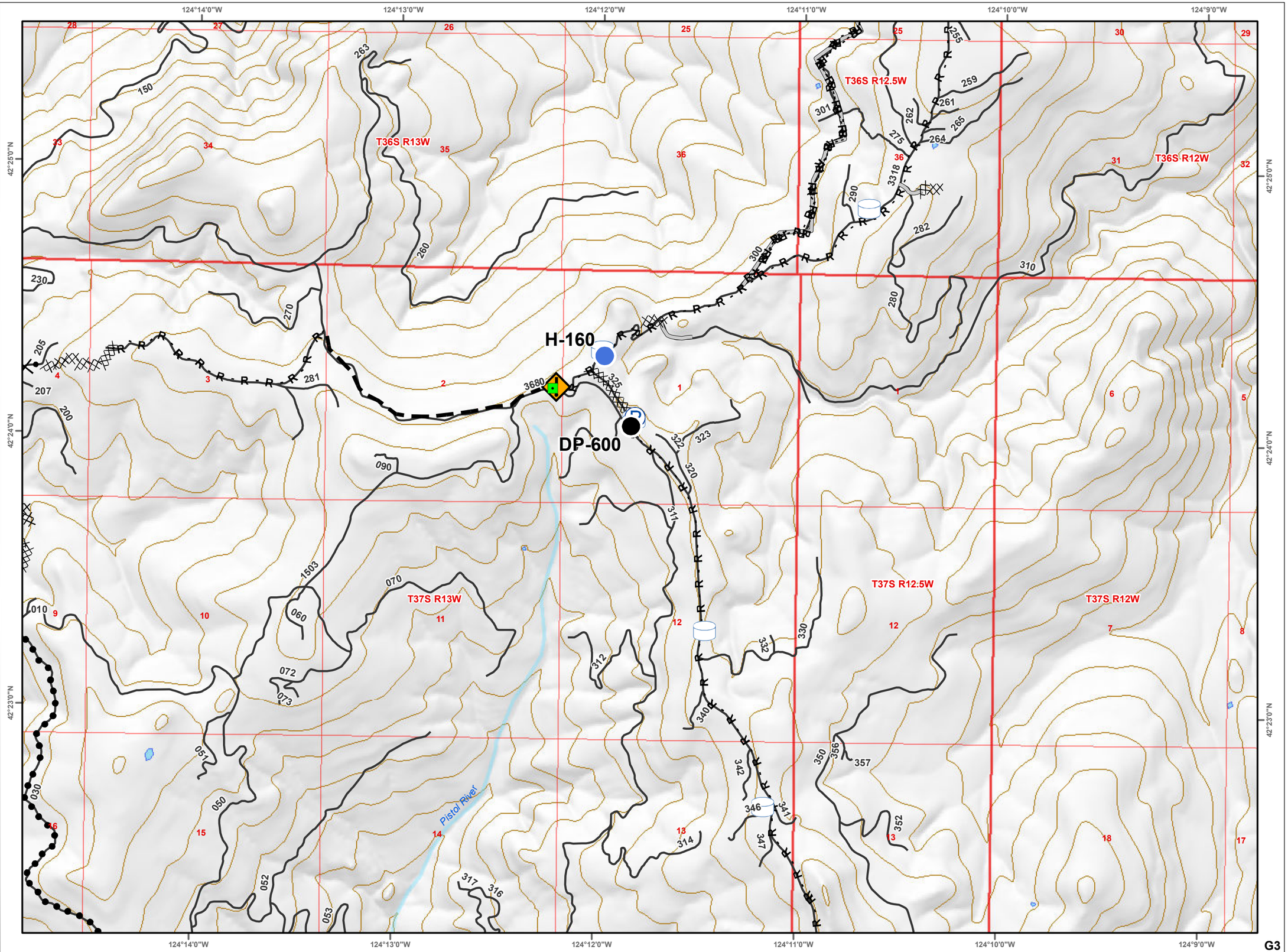

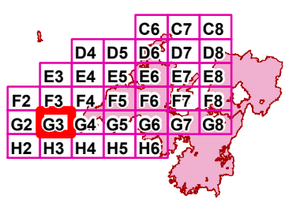

0 ¼ ½ Miles NORTH

G3

Klondike Fire
West Zone
OR-RSF-000354
19 Sept 2018
Map Tile - G4

Drop Point

Helispot

Completed Line

Fire Break Planned or Incomplete

Air Tanker Retardant

USFSRoads

Wildfire Daily Fire Perimeter

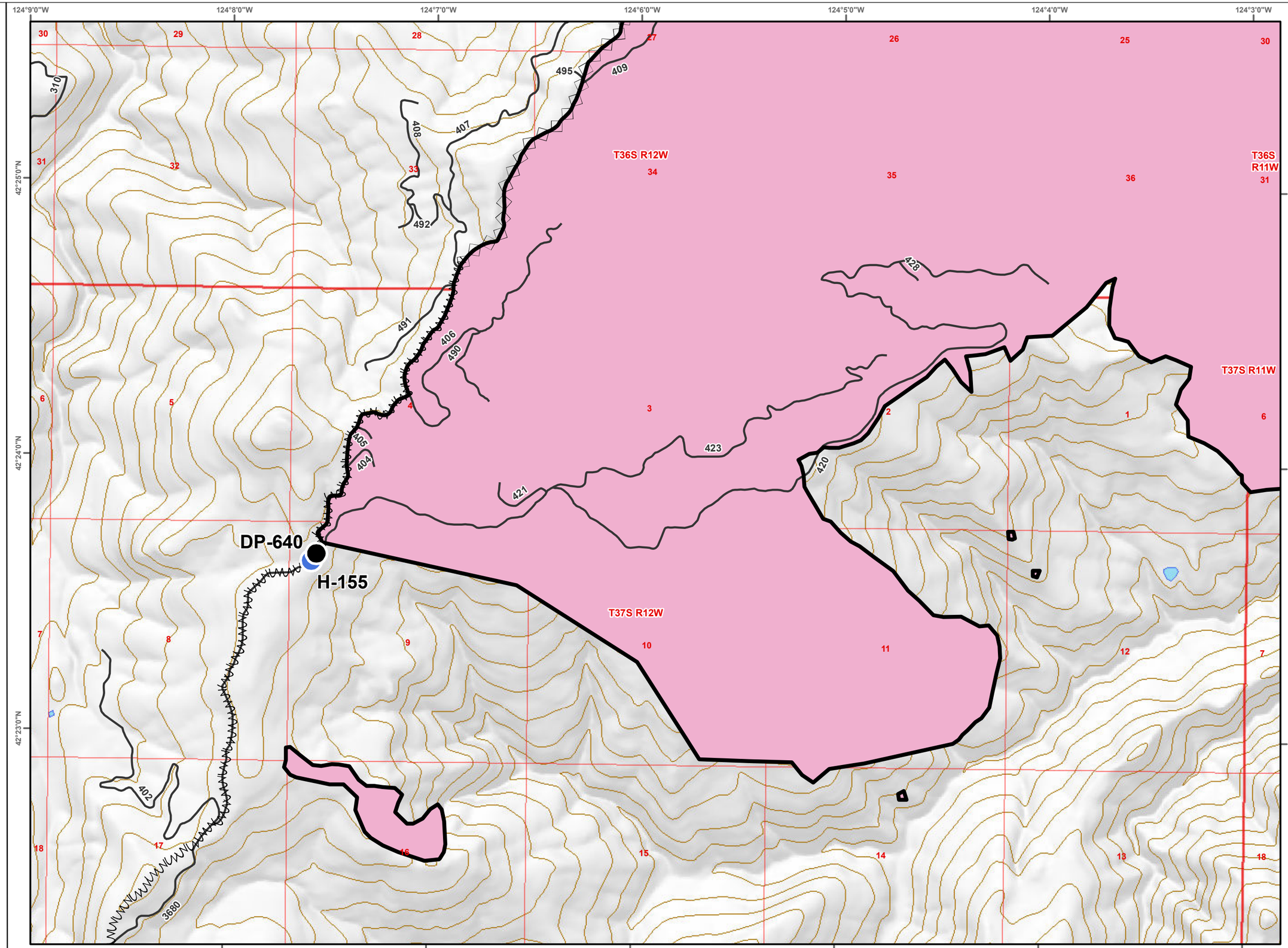

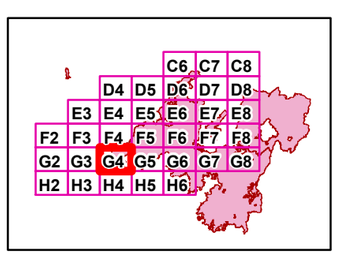

0 ¼ ½ Miles NORTH

G4

Klondike Fire
West Zone
OR-RSF-000354
19 Sept 2018
Map Tile - G5

Completed Line
Wildfire Daily Fire Perimeter

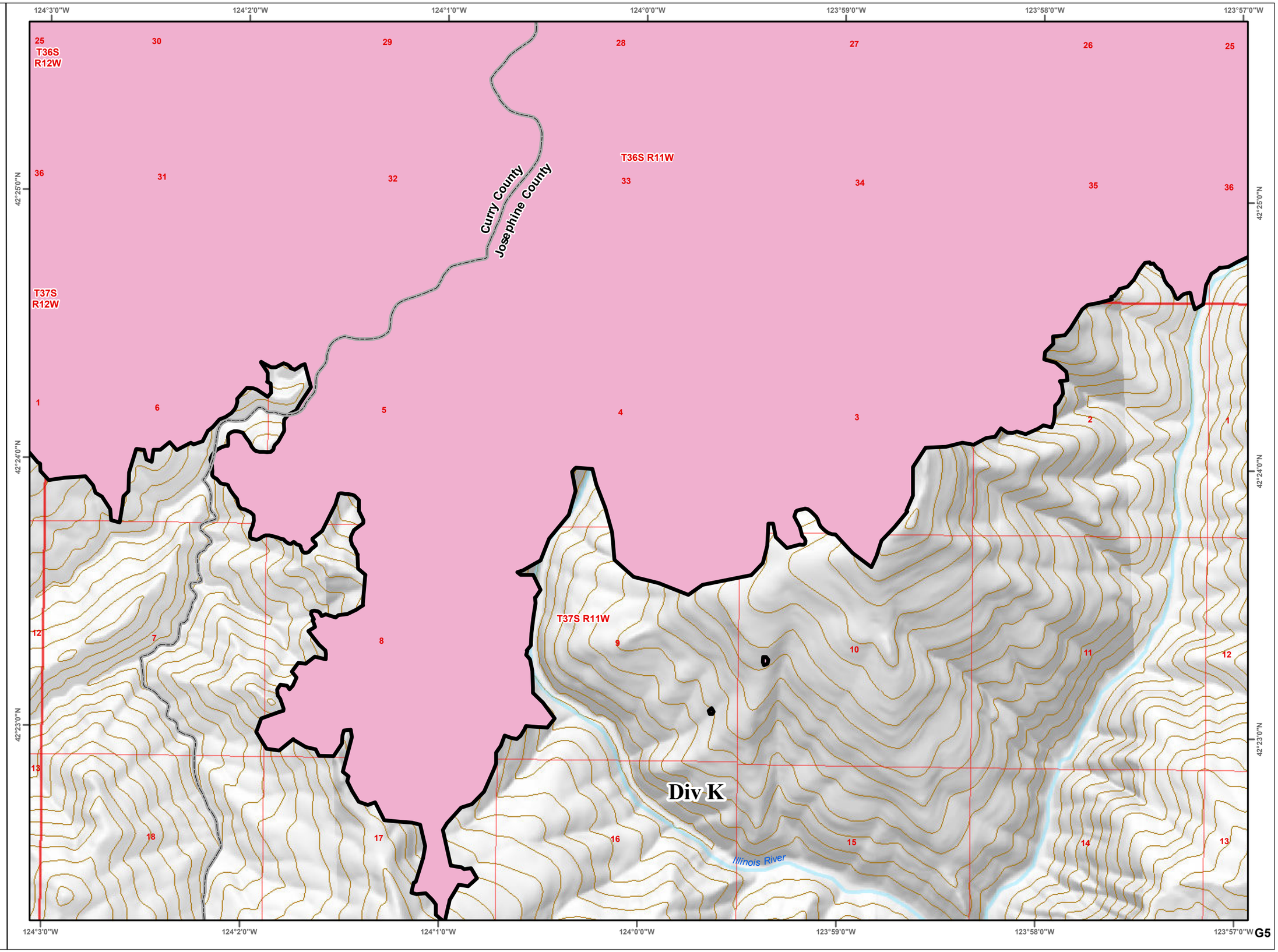

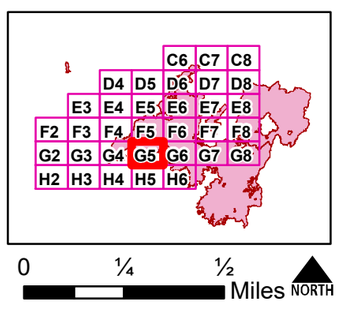

Klondike Fire
West Zone
OR-RSF-000354
19 Sept 2018
Map Tile - G6

Helispot

ZoneBreakLine
Completed Line
H - Completed Hand Line
Unknown
USFSRoads
Wildfire Daily Fire Perimeter

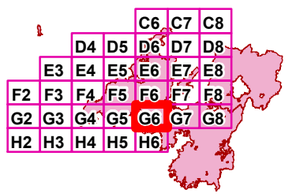

0 ¼ ½ Miles NORTH

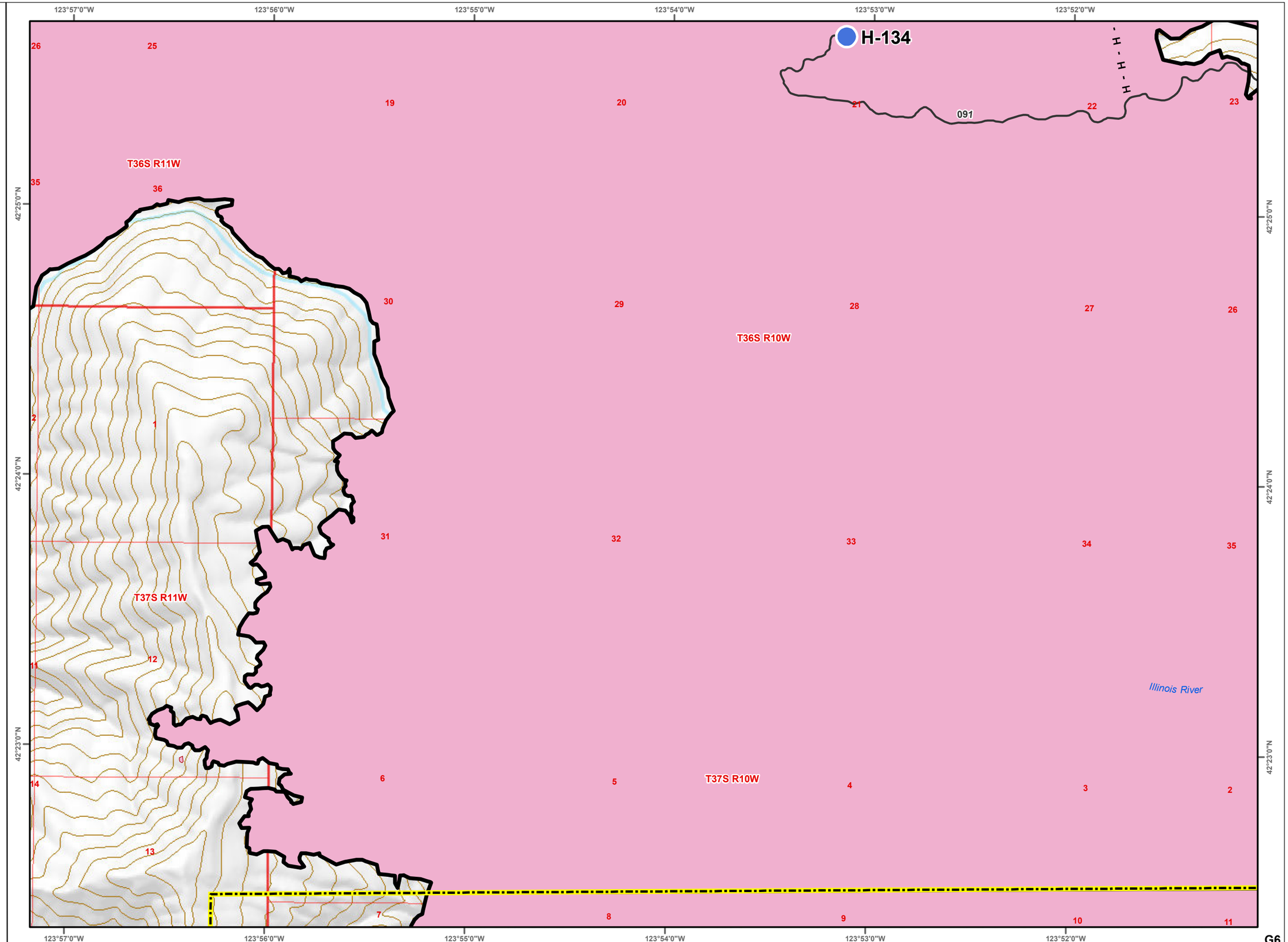

G6

Klondike Fire
West Zone
OR-RSF-000354
19 Sept 2018
Map Tile - G7

Dip Site
Drop Point
Helispot
Restricted Water Source
ZoneBreakLine
Uncontrolled Fire Edge
Completed Line
Completed Dozer Line
Completed Hand Line
Unknown
USFSRoads
Wildfire Daily Fire Perimeter

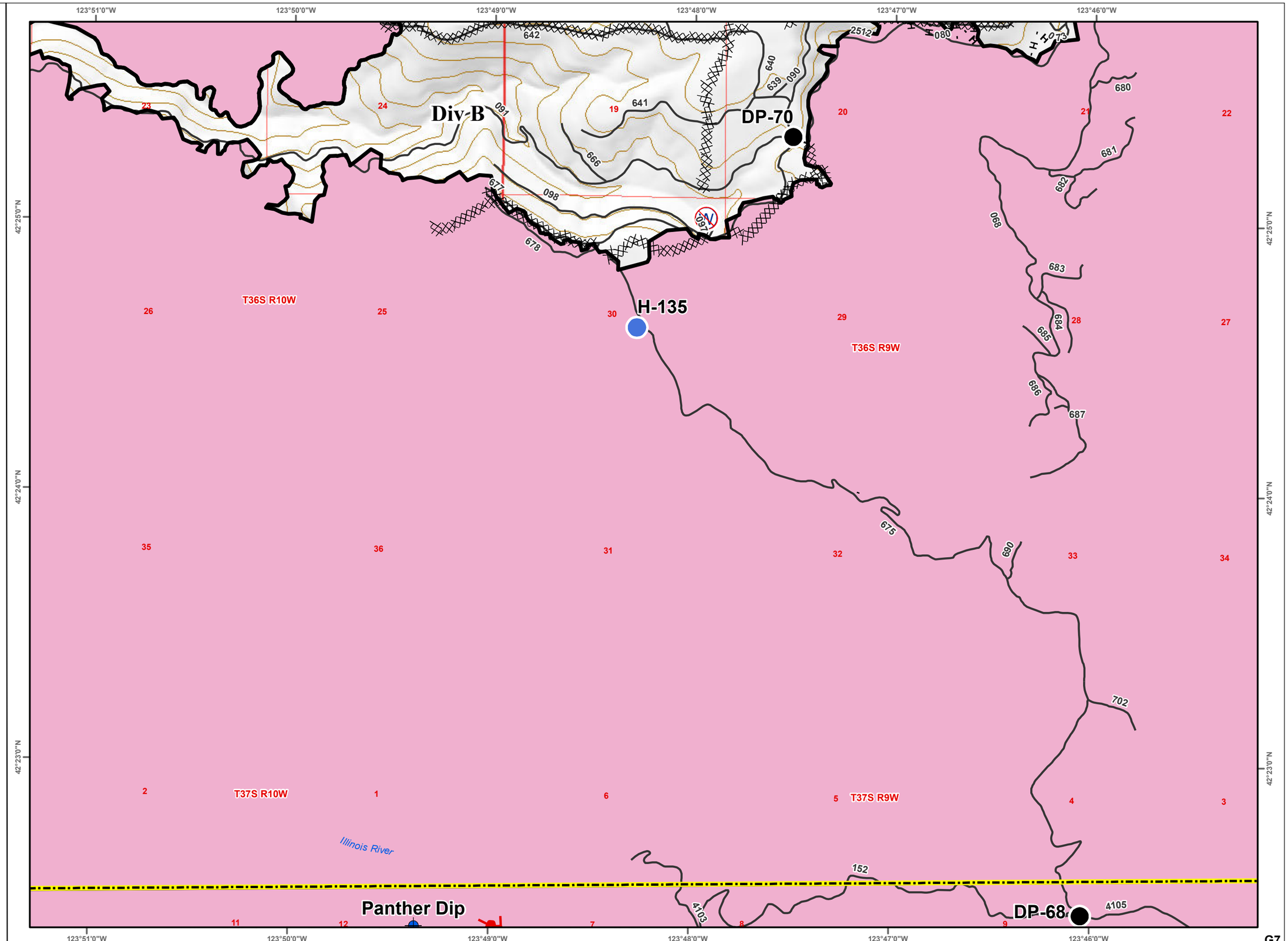

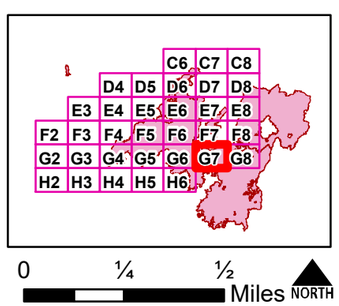

Klondike Fire
West Zone
OR-RSF-000354
19 Sept 2018
Map Tile - G8

Restricted Water Source

ZoneBreakLine
Uncontrolled Fire Edge
Completed Line
R - Road as Completed Line
Unknown
USFSRoads
Wildfire Daily Fire Perimeter

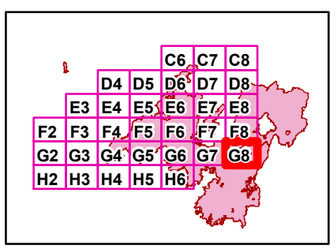

0 ¼ ½ Miles NORTH

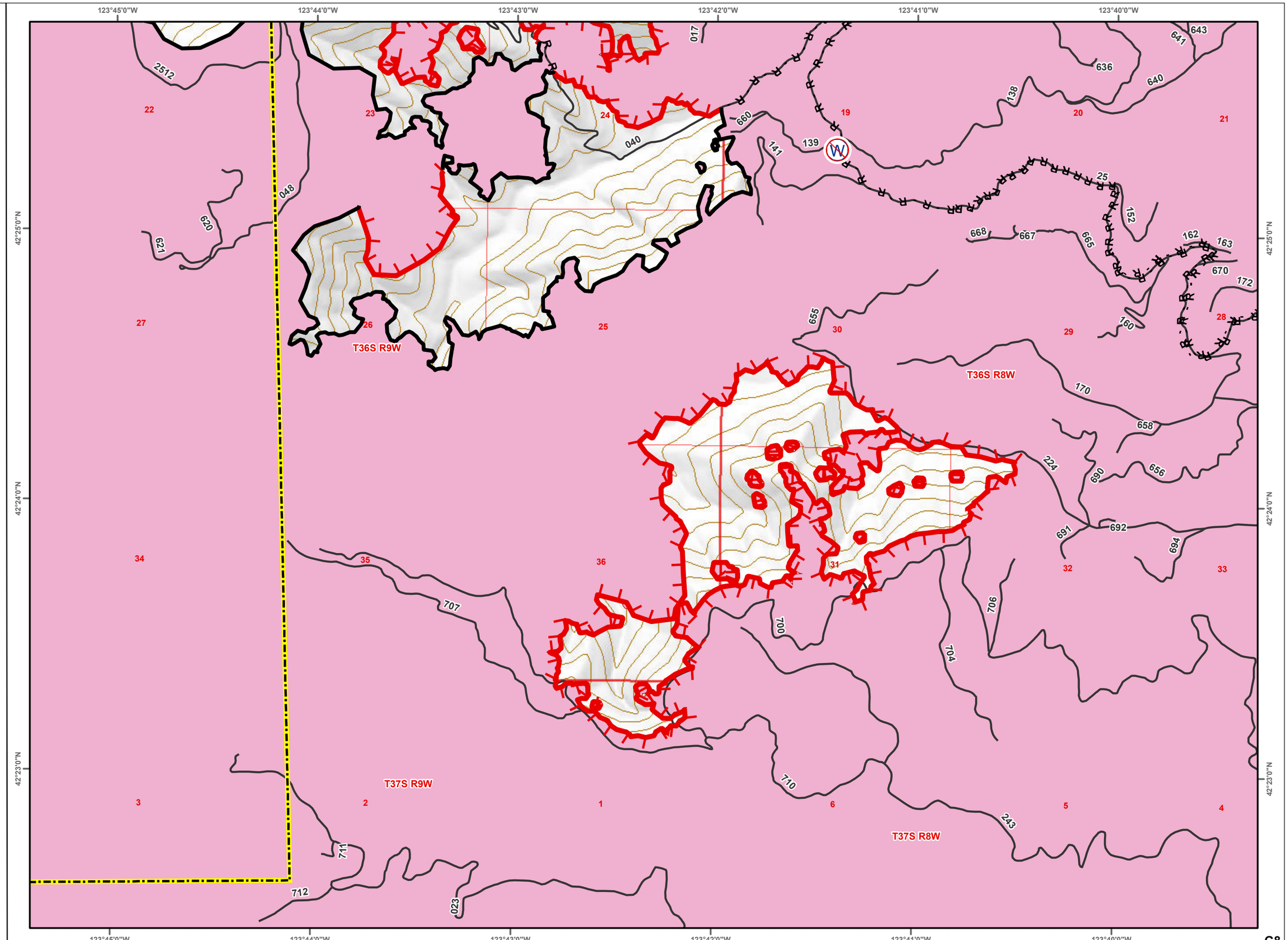

G8

Klondike Fire
West Zone
OR-RSF-000354
19 Sept 2018
Map Tile - H2

Completed Dozer Line

Planned Secondary Line

USFSRoads

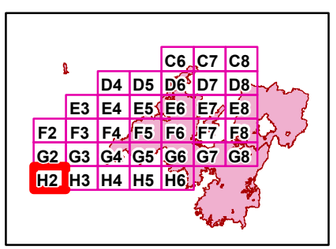

0 ¼ ½ Miles NORTH

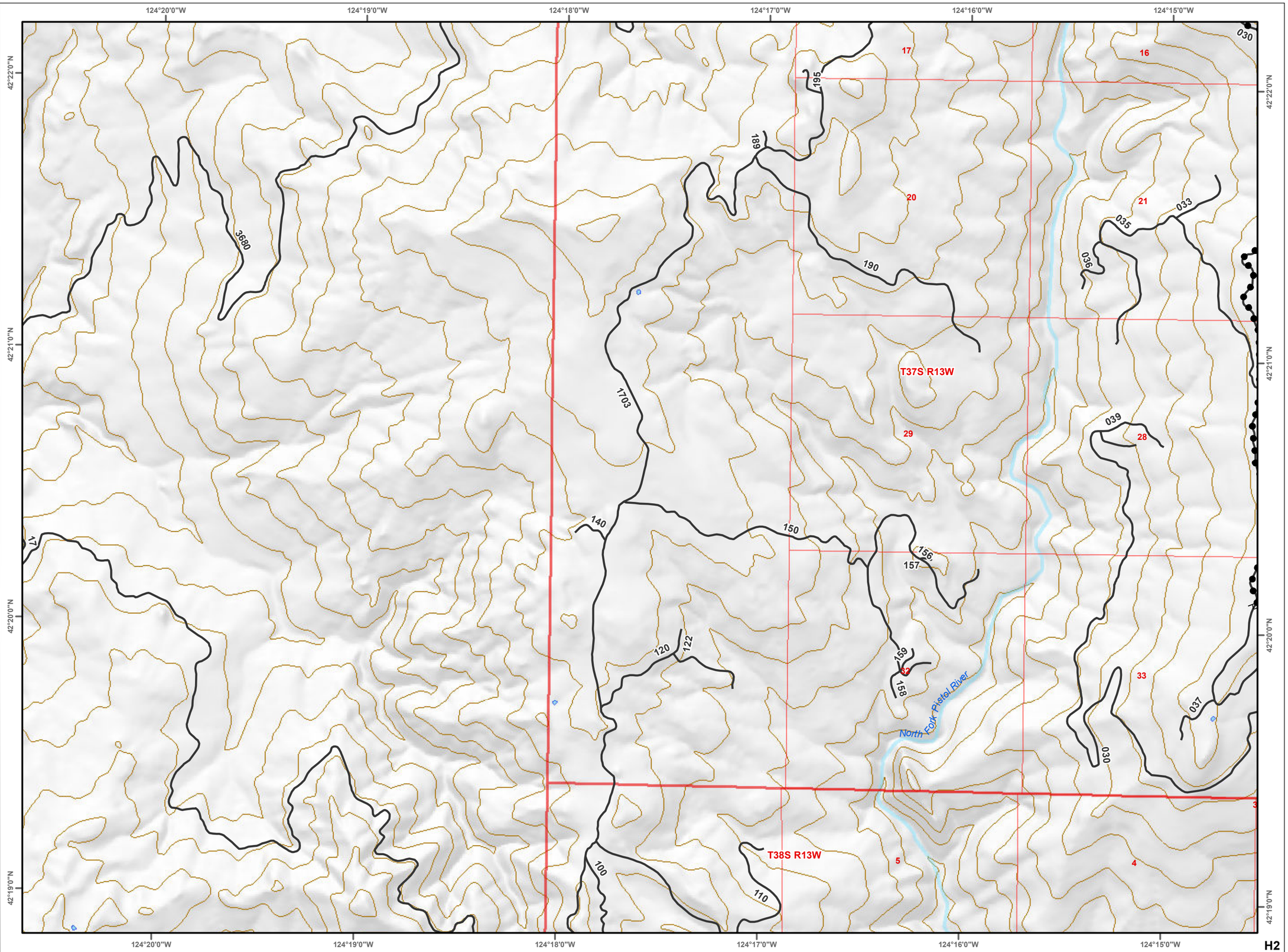

H2

Klondike Fire
West Zone
OR-RSF-000354
19 Sept 2018
Map Tile - H3

Drop Point

Repeater

Water Tank

Completed Line

Completed Dozer Line

H - Completed Hand Line

R - Road as Completed Line

Fire Break Planned or Incomplete

Planned Fire Line

Planned Secondary Line

USFSRoads

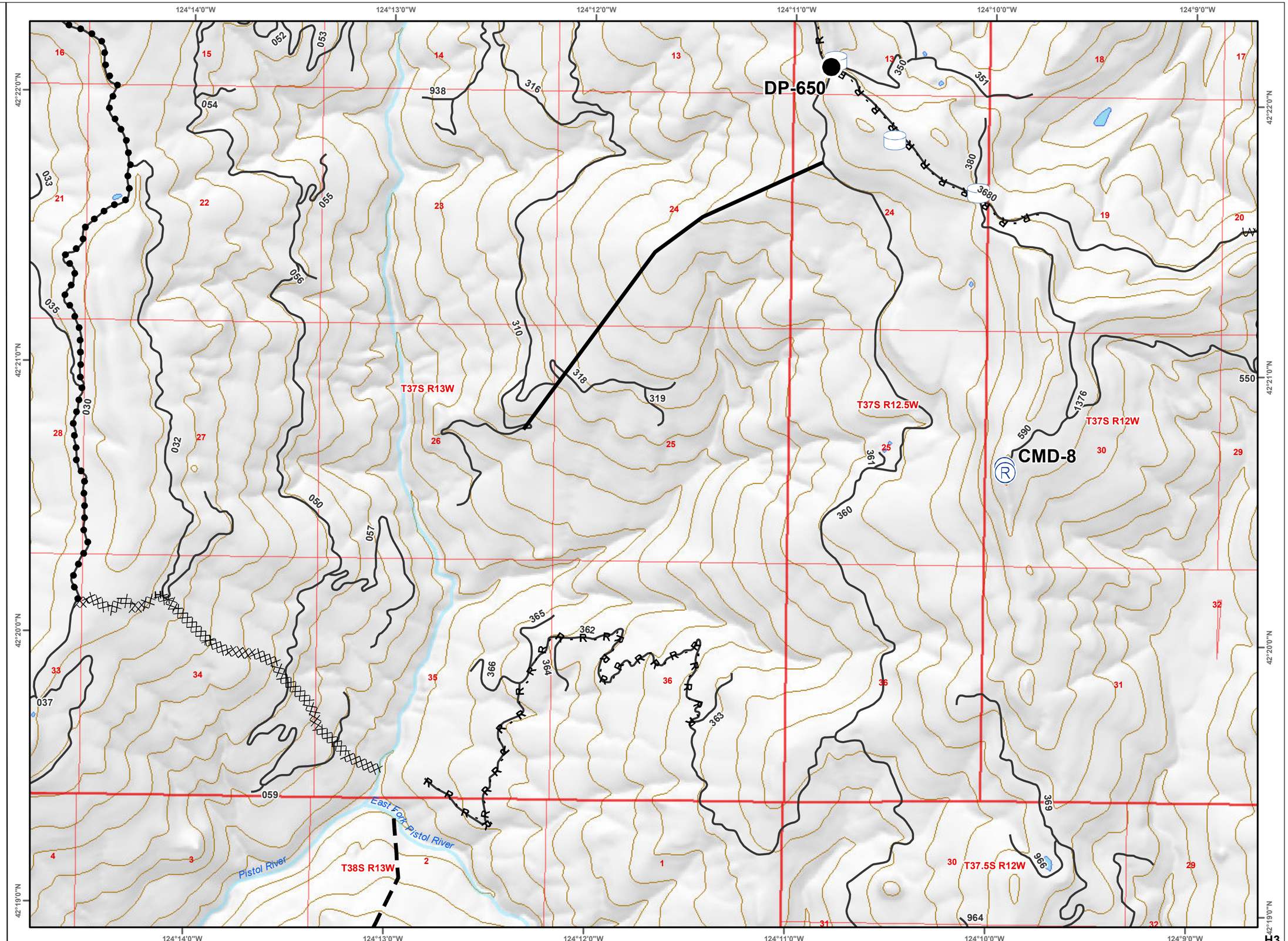

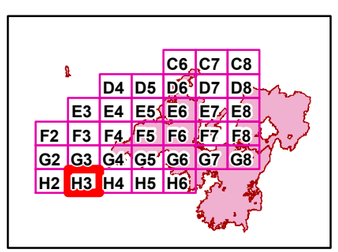

0 ¼ ½ Miles NORTH

Klondike Fire
West Zone
OR-RSF-000354
19 Sept 2018
Map Tile - H4

Fire Break Planned or Incomplete

USFSRoads

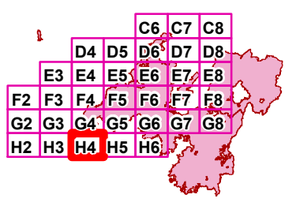

0 ¼ ½ Miles NORTH

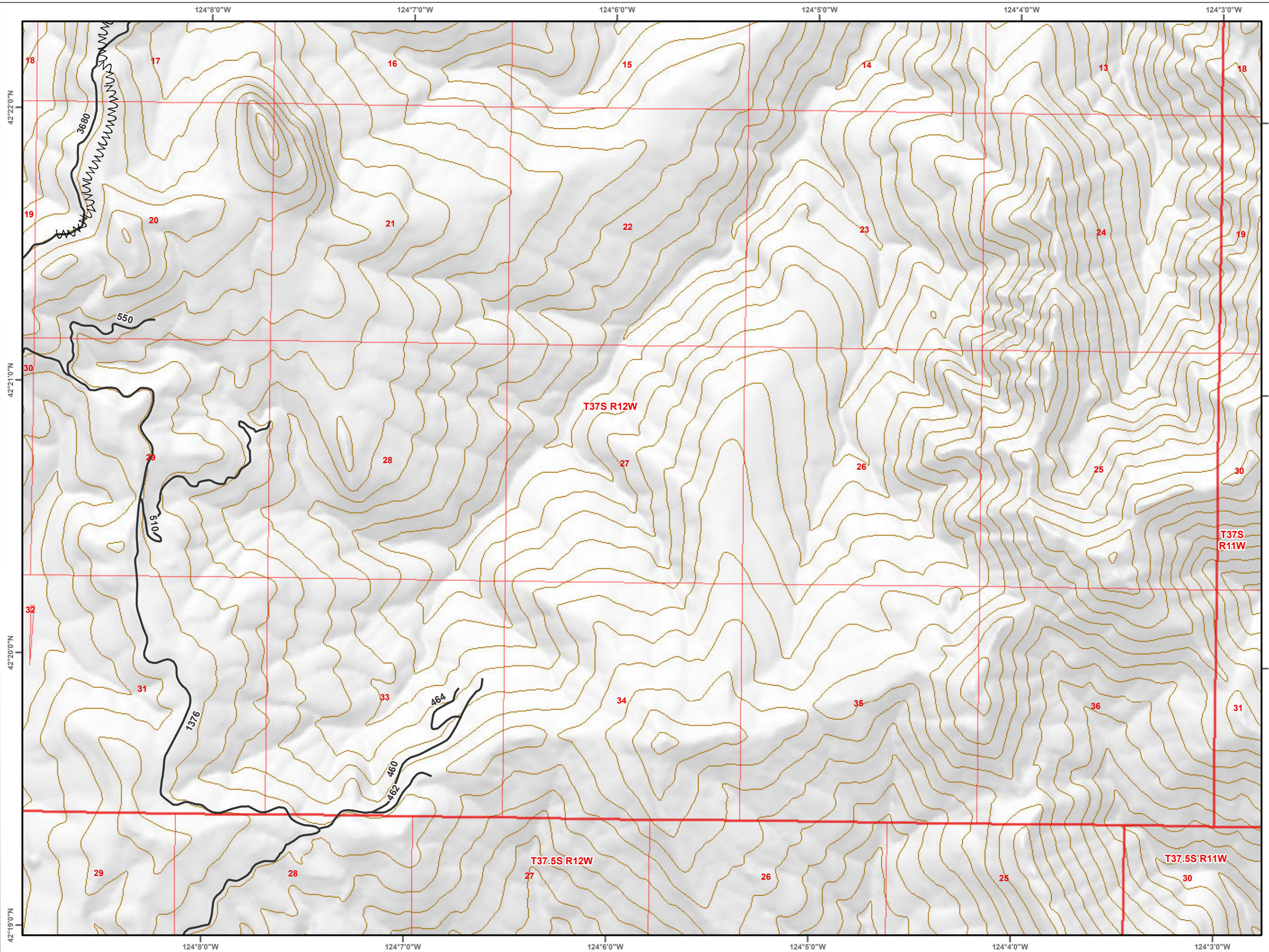

H4

Klondike Fire
West Zone
OR-RSF-000354
19 Sept 2018
Map Tile - H5

Completed Line
Wildfire Daily Fire Perimeter

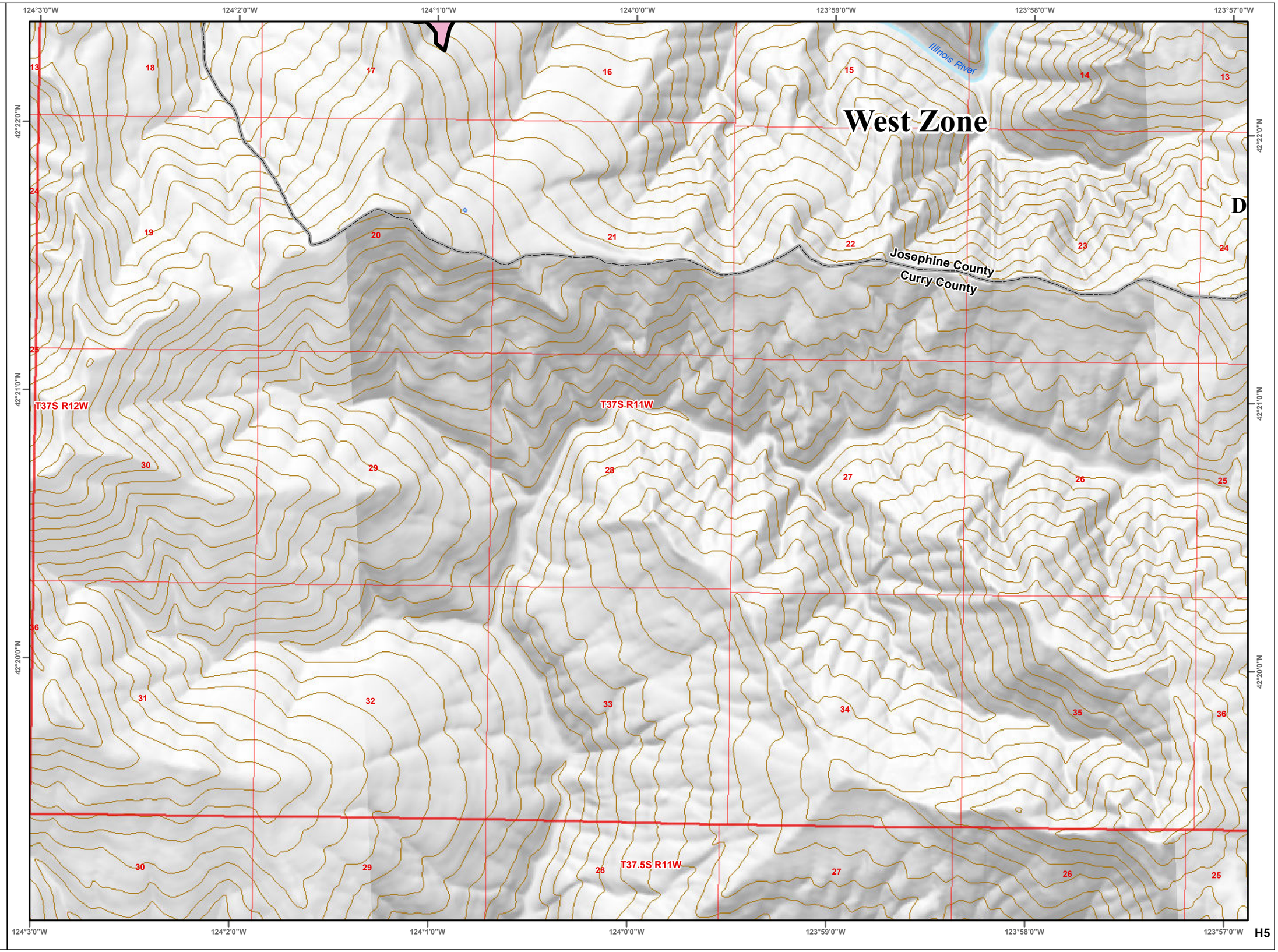

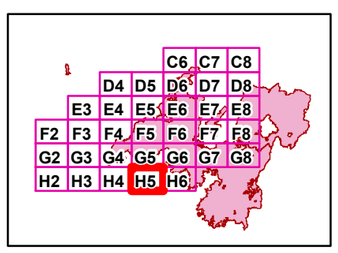

0 ¼ ½ Miles NORTH

Klondike Fire
West Zone
OR-RSF-000354
19 Sept 2018
Map Tile - H6

Fire Origin

Helispot

ZoneBreakLine

Uncontrolled Fire Edge

Completed Line

Wildfire Daily Fire Perimeter

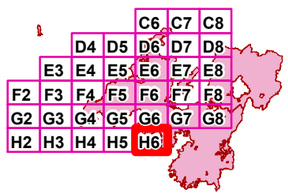
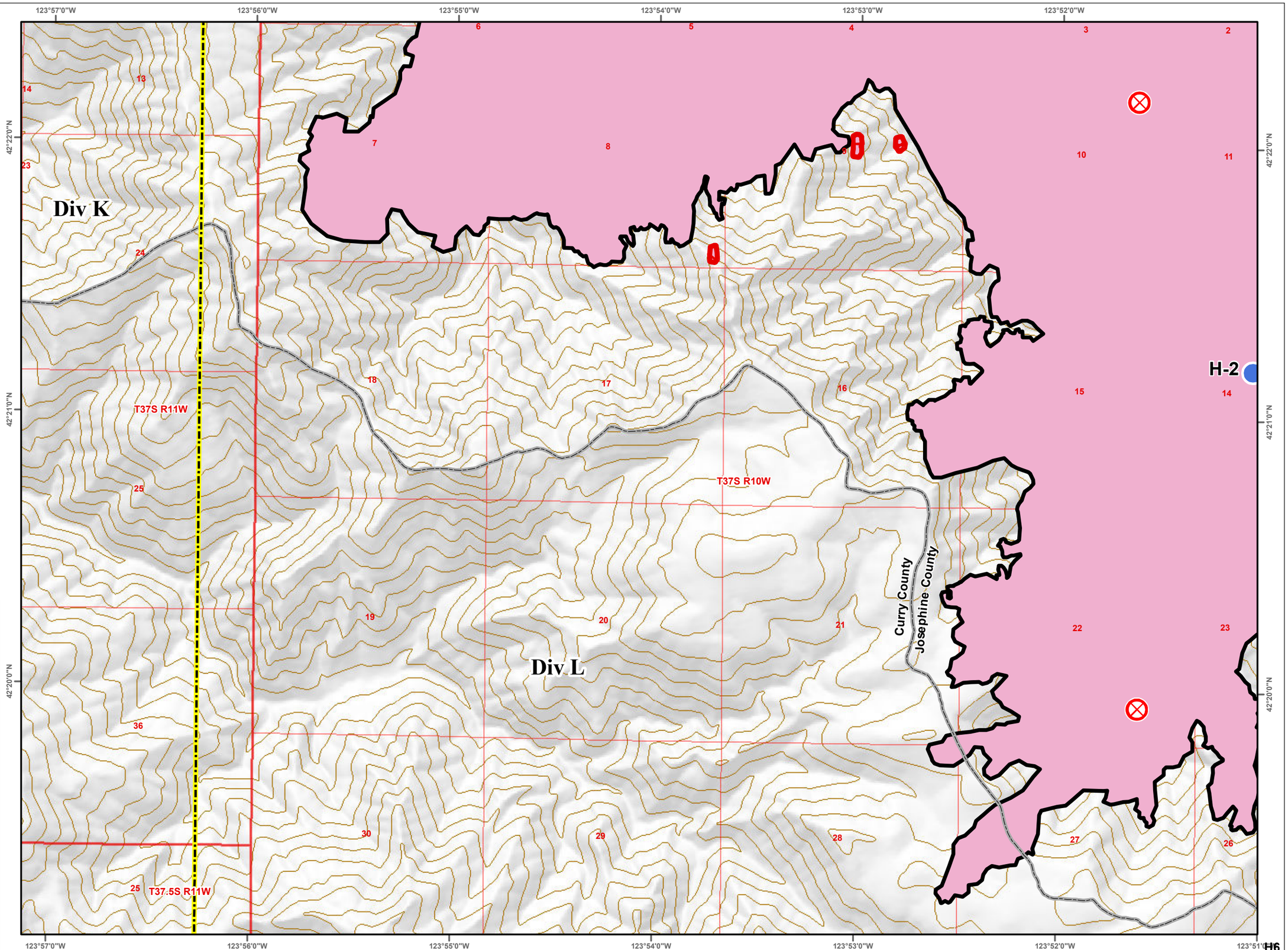
0 ¼ ½ Miles NORTH