Fire Operations Map Series Index and Avenza PDF Maps QR Codes
AZ-ASD
Bureau of Land Management - Arizona Strip District

IMPORTANT DOWNLOAD AND AVENZA IMPORT INFORMATION:
Maps are large file sizes (60-80 Mb) and may take several minutes to download. Once imported into Avenza each map will use 350-450 Mb of device memory.
Maps require high resolution rendering in Avenza to see details of roads, labels, topographic basemap, and other features.
Rendering takes several minutes. Follow the instructions below:

iOS/Apple: Once the map is imported, tap the "i" icon in the top, then Advanced Options>Render Map in High Resolution
Android: Before importing a map change your settings. In the top of My Maps open Settings>General>PDF Resolution on Import>300 dpi

ALL MAPS ARE STORED ON THE NIFC FTP SITE:

https://ftp.nifc.gov/public/incident_specific_data/great_basin/local_unit_map/AZ_ASD/

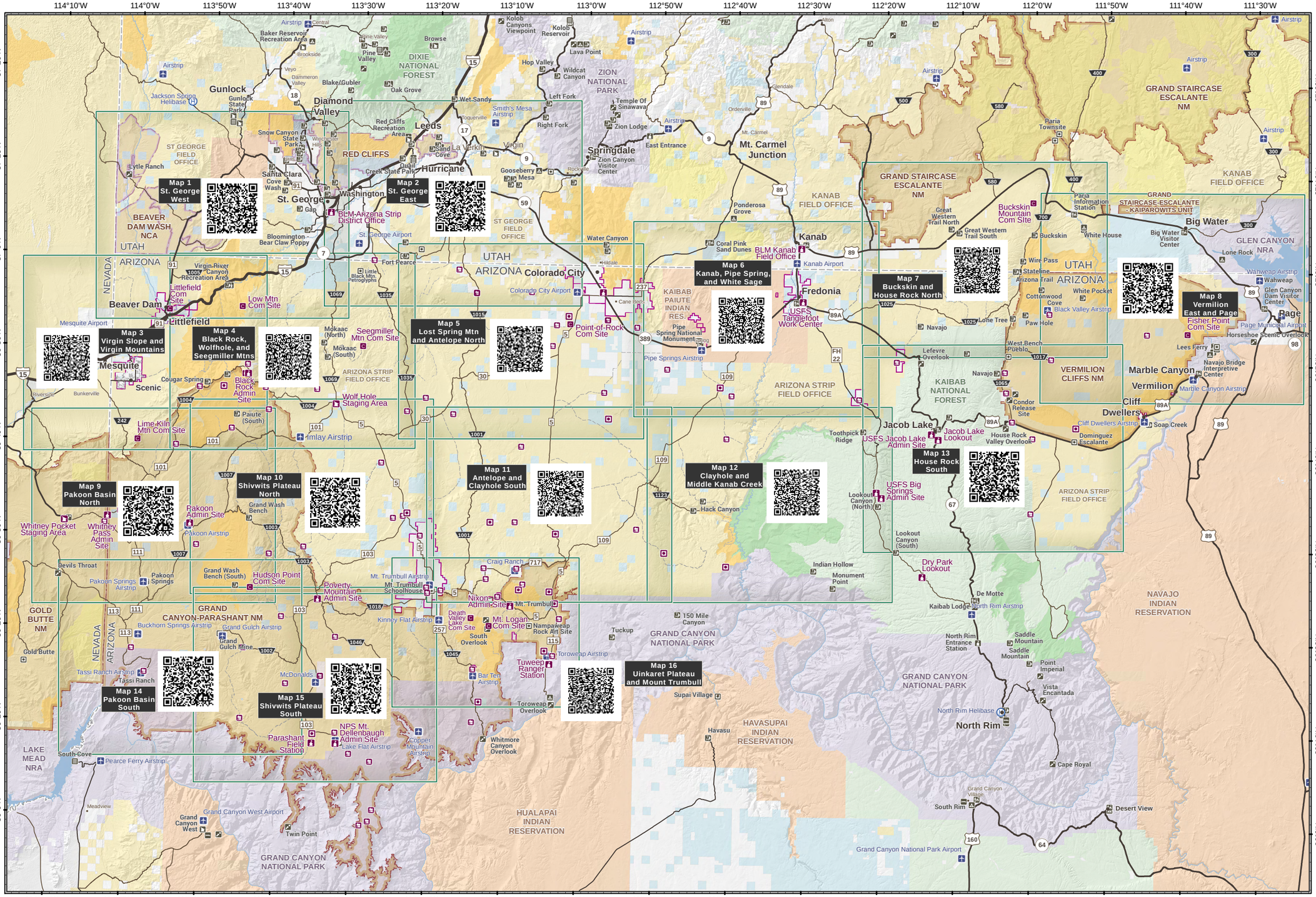

Individual Map Outline

AZ-ASD Fire Operations Infrastructure
- Administrative Site
- Critical Infrastructure
- Historical Site
- Ranch House / Cabin
- Recreation Site

Recreation Sites
- Administrative Site
- Boating or Fishing
- Campground
- Cultural or Historic
- Information Center
- Lodging
- Point of Interest
- Recreation Site
- Trailhead

Major Roads
- Interstate Highways
- Principal Paved Highways
- Other Paved Roads
- Unpaved Roads
- Secondary Road Unpaved
- Single Track

Surface Management Agency
- Bureau of Land Management
- National Park Service
- Indian Reservation
- US Forest Service
- State
- Private
- Bureau of Reclamation
- State, County, or City Park
- BLM National Monument
- National Conservation Area
- BLM Designated Wilderness
- BLM Wilderness Study Area
- US Forest Service Designated Wilderness

0 5 10 15 Miles
0 5 10 15 20 25 Kilometers

Map Produced by BLM Arizona Strip District
File: AZASD_Ops_Map_0_Index.mxd
Coordinate System: NAD 1983 UTM Zone 12N
Reference System: U.S. PLSS GSRB&M
Scale: 1:740,000 at 8.5x11 page output
Date: 6/18/2020



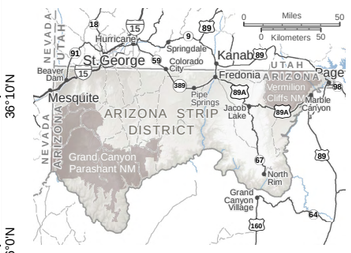

No warranty is made by the Bureau of Land Management (BLM) regarding the accuracy or completeness of this map. This map is representational and is to be used as intended by the BLM. Map data compiled from various sources. This map and the data from which it was derived are not binding on the BLM and may be revised at any time.