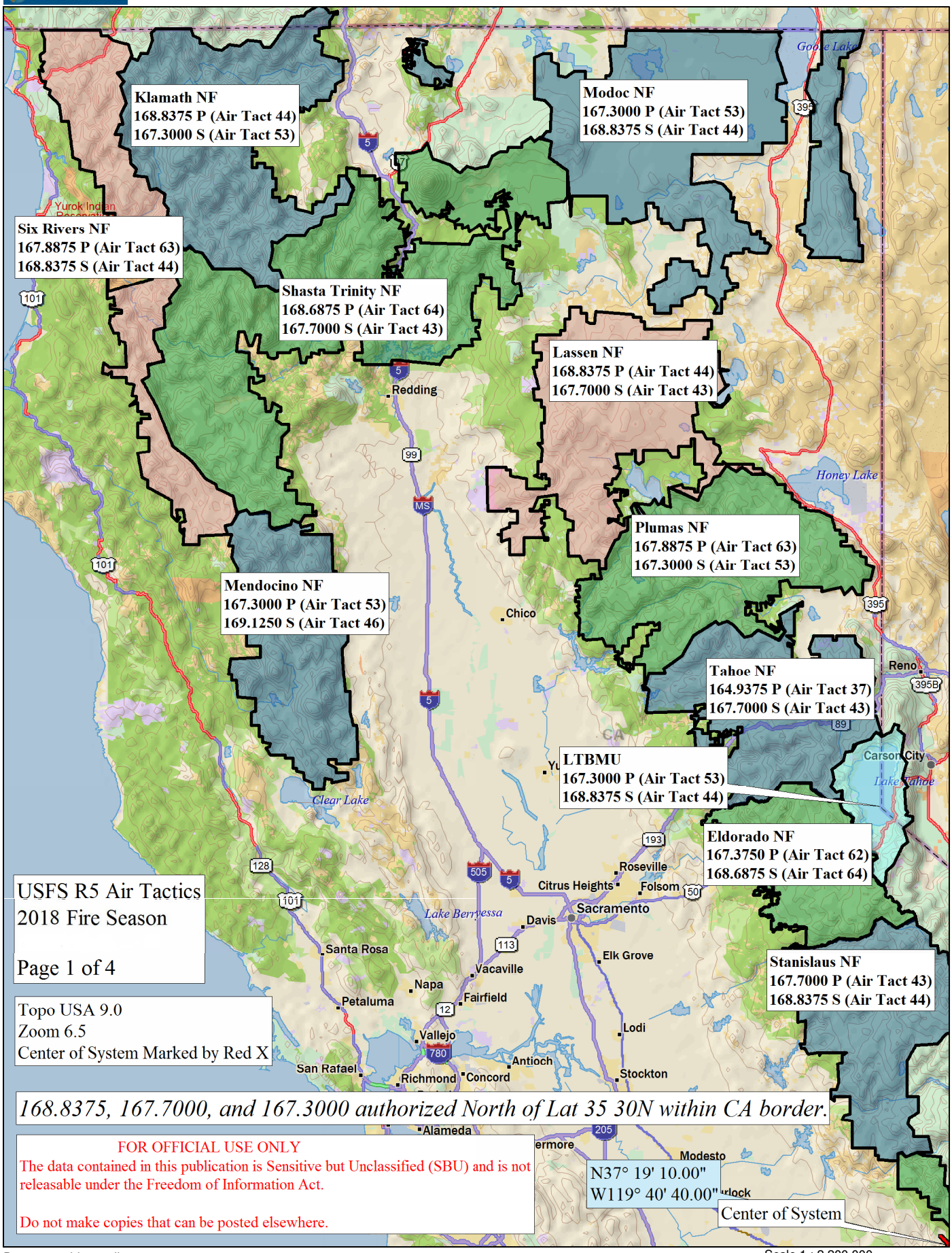

Data use subject to license.
© DeLorme. Topo North America™ 9.
www.delorme.com

TN
MN (13.9°E)

Scale 1 : 2,200,000
1 cm = 22.00 km
Data Zoom 6-5

DELORME

Topo North America™ 9

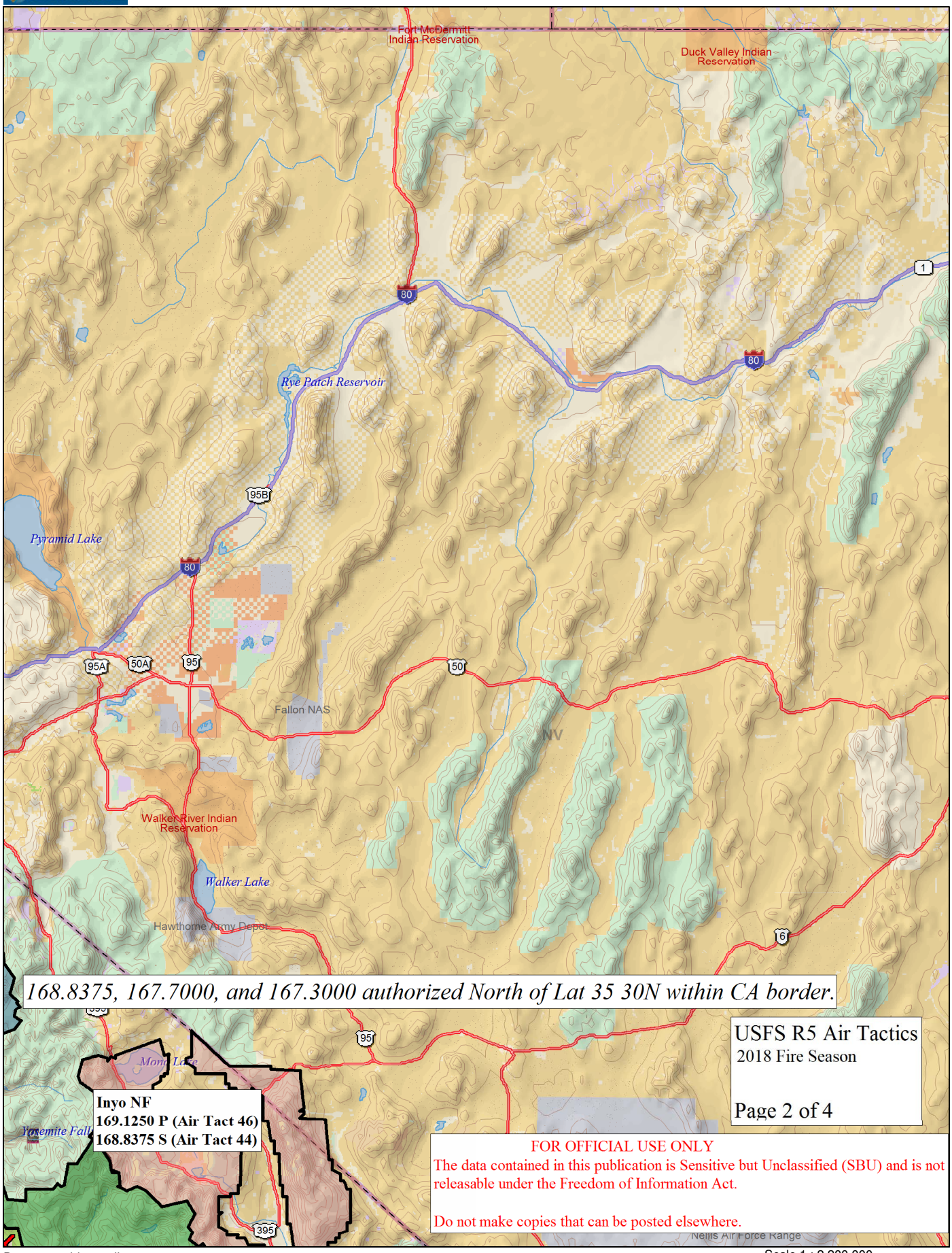

Data use subject to license.
© DeLorme. Topo North America™ 9.
www.delorme.com

TN
MN (13.0°E)

Scale 1 : 2,200,000
1 cm = 22.00 km
Data Zoom 6-5

Topo North America™ 9

FOR OFFICIAL USE ONLY
The data contained in this publication is Sensitive but Unclassified (SBU) and is not releasable under the Freedom of Information Act.

Do not make copies that can be posted elsewhere.

USFS R5 Air Tactics

2018 Fire Season

Page 3 of 4

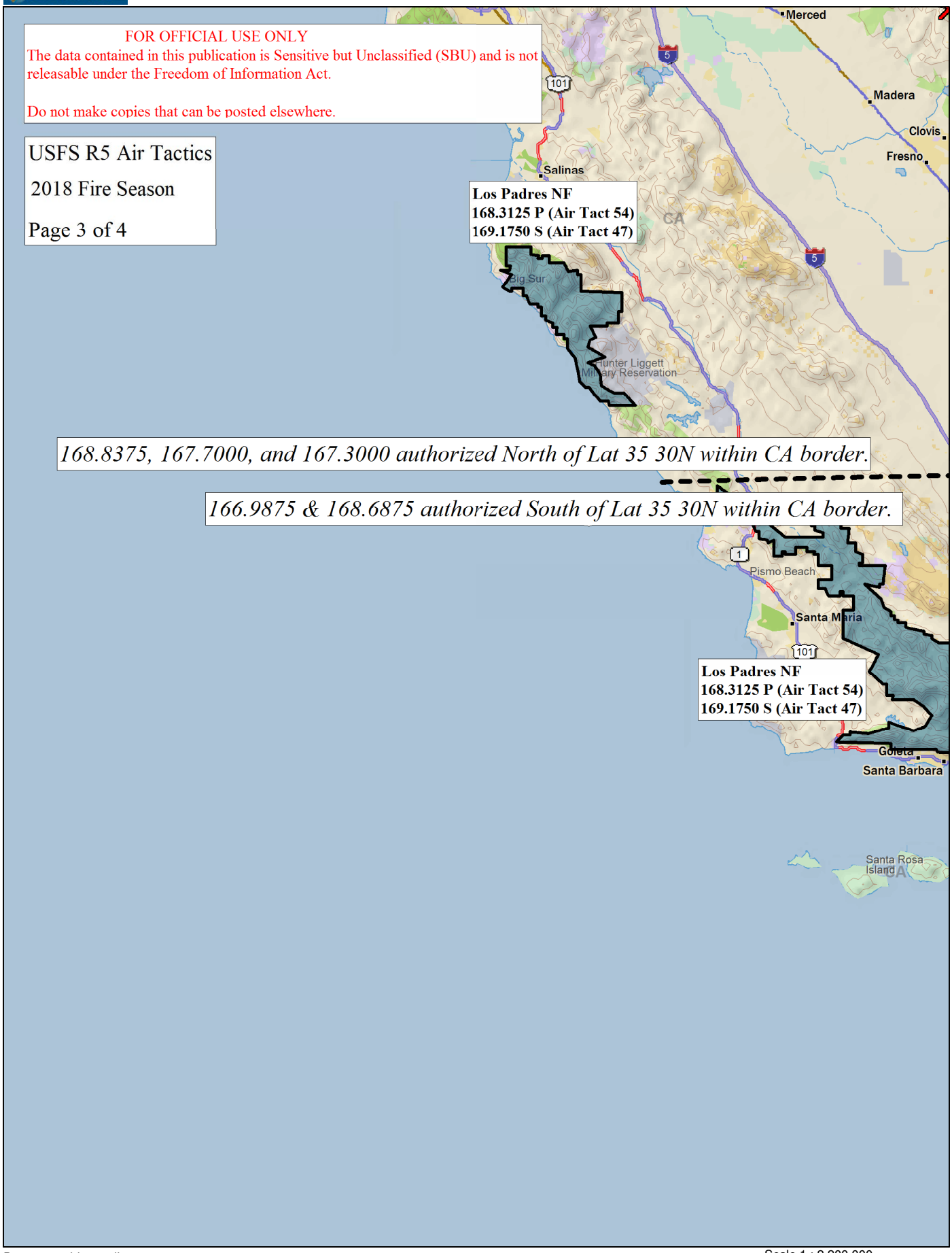

Data use subject to license.
© DeLorme. Topo North America™ 9.
www.delorme.com

TN
MN (12.9°E)

Scale 1 : 2,200,000

1 cm = 22.00 km

Data Zoom 6-5

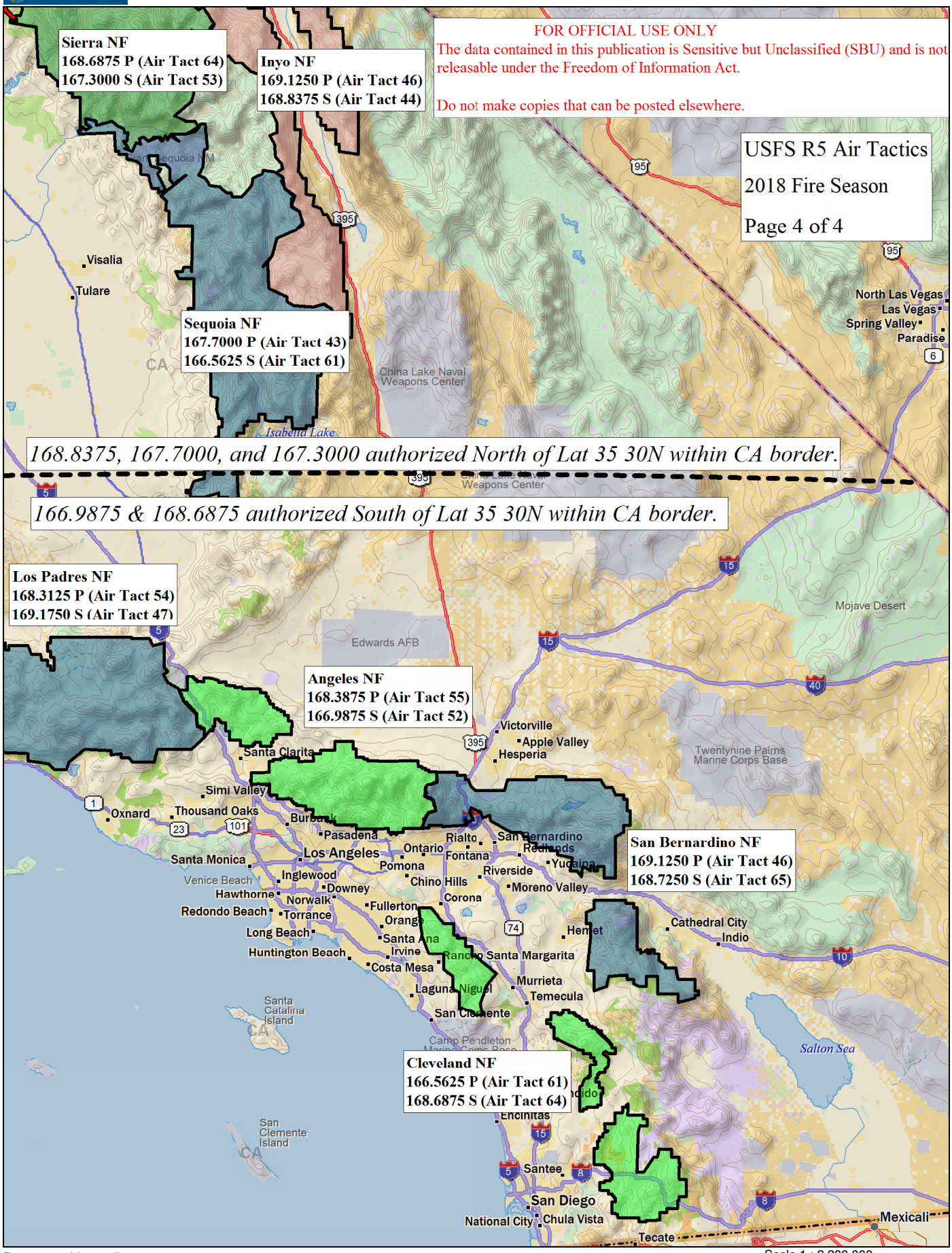

Data use subject to license.
© DeLorme. Topo North America™ 9.
www.delorme.com

TN
MN (12.1°E)

Scale 1 : 2,200,000
1 cm = 22.00 km
Data Zoom 6-5