SITUATION INFORMATION DEBRIEF FORM

		DATE:	TIME:
		7/25/17	1650
NAME: CHRIS GILBERT	POSTION: FOBS	ASSIGNMENT: DIV HH	PHONE NUMBER: (45)259-7364

(1) FROM 7/24/17 HANDLINE COMPLETED FROM QUAIL MINE AND UP TO DOZER LINE

(2) HANDLINE TIES INTO TEXAS HILL RD

(3) 2 TRACK RD THAT IS NOW 6 BLADES WIDE

LINE IS COMPLETED FROM TIN BRUSH TO TEXAS HILL RD ON (L) FLANK OF SLOP OVER.

MEMBER:

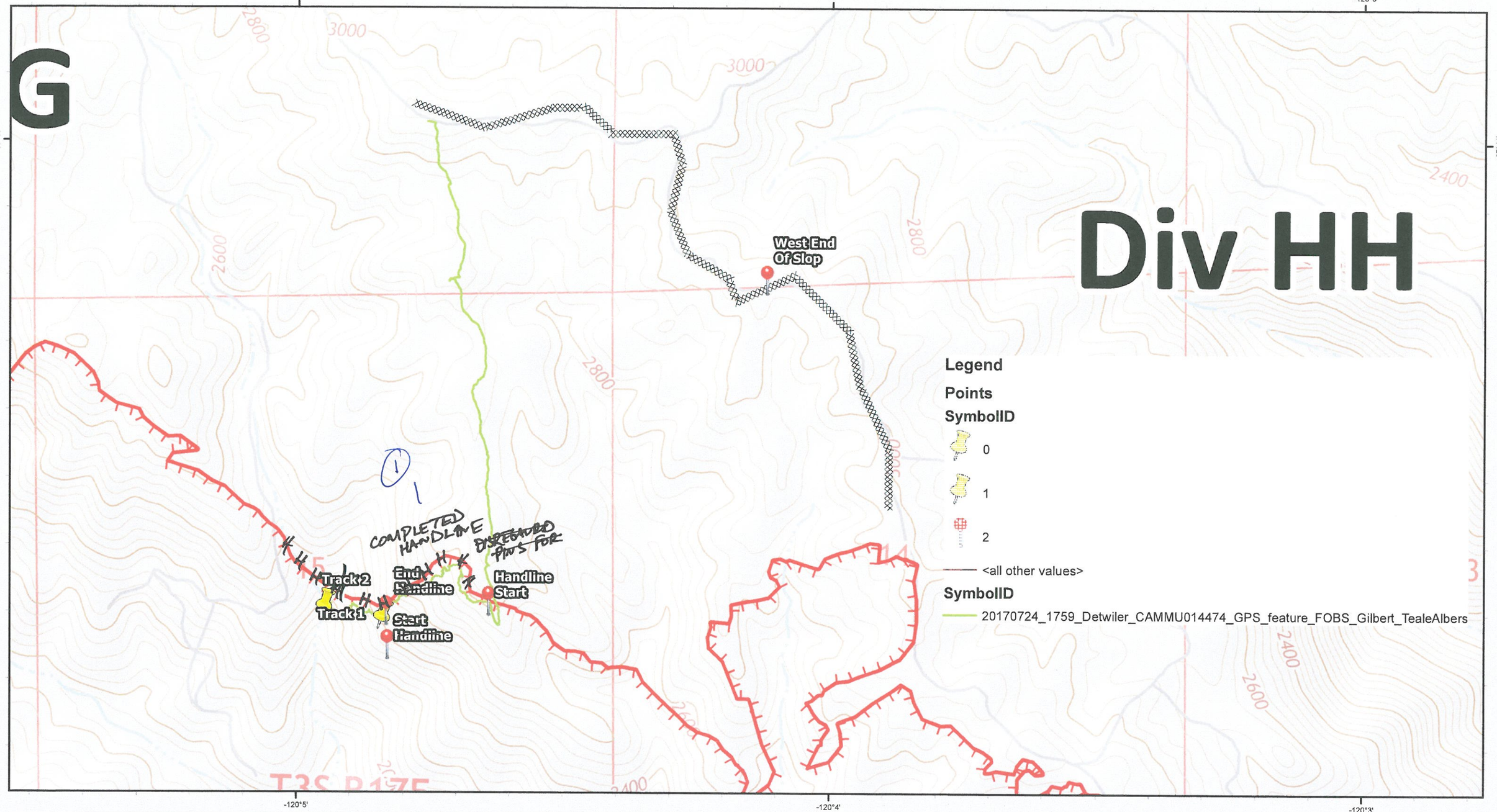

N
W E
S

Division
Branch

Drop Point
Uncontrolled Fire Edge
Completed Dozer Line
Proposed Dozer Line

FOBS MAP

Detwiler Incident

CA MMU 014474

July 21, 2017

0 0.05 0.1 0.2 0.3 0.4

Miles

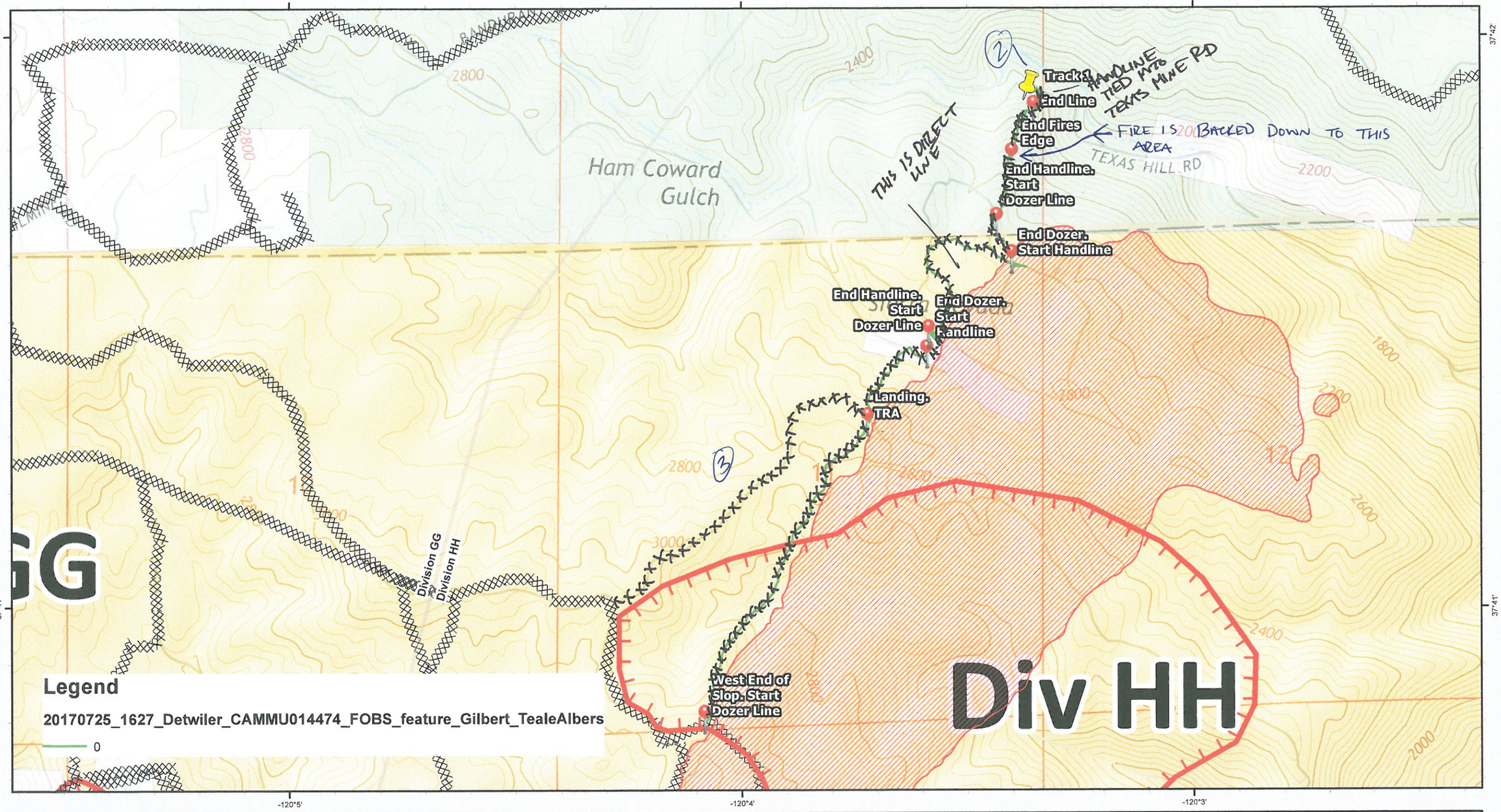

N
W E
S

Division
Branch

Drop Point
Uncontrolled Fire Edge
Completed Dozer Line
Proposed Dozer Line

FOBS MAP

Detwiler Incident

CA MMU 014474
July 25, 2017

0 0.075 0.15 0.3 0.45 0.6
Miles

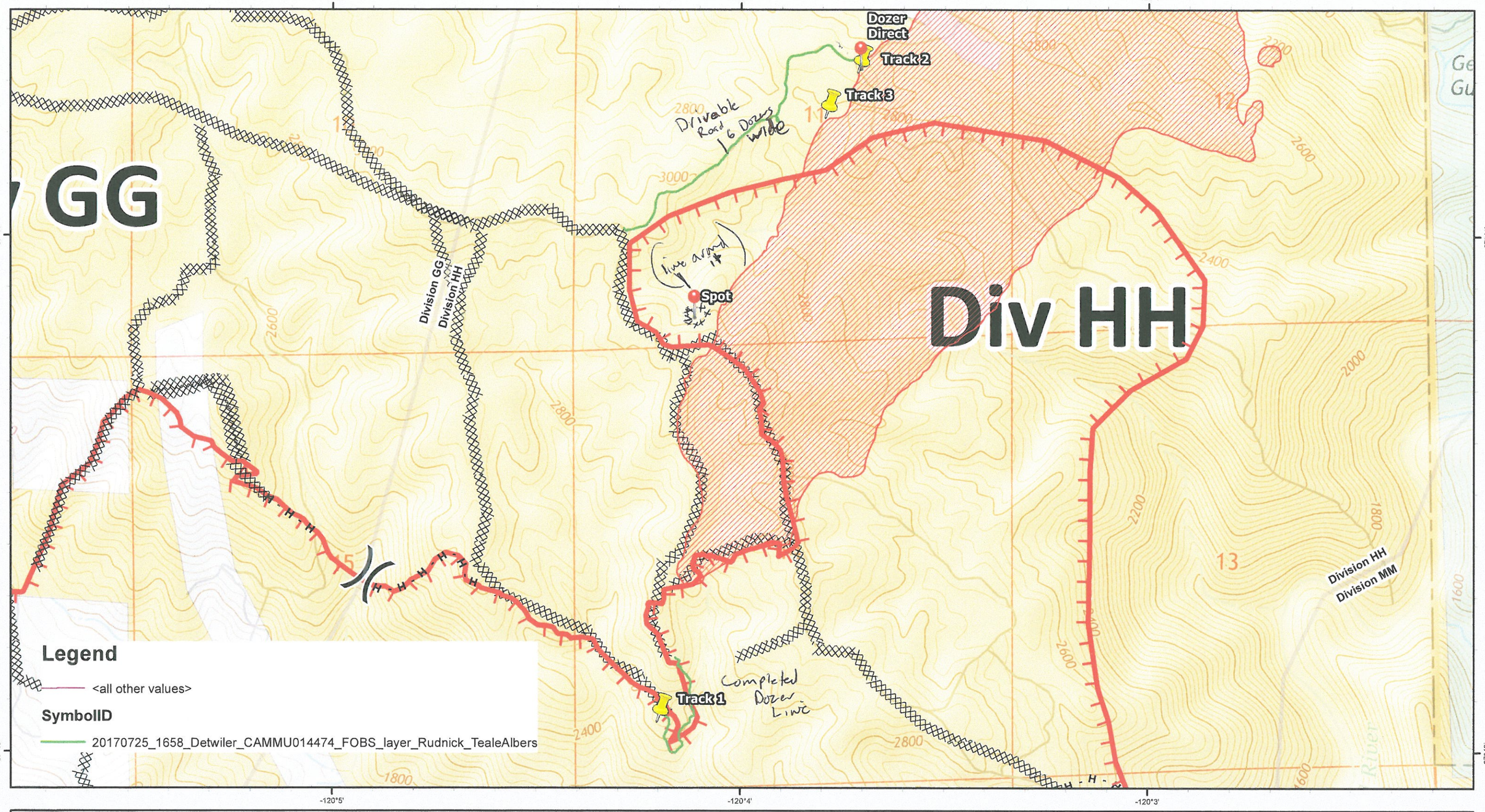

N
W E
S

Division
Branch

Drop Point
Uncontrolled Fire Edge
Completed Dozer Line
Proposed Dozer Line

FOBS MAP

Detwiler Incident

CA MMU 014474

July 25, 2017

0 0.0750.15 0.3 0.45 0.6

Miles