SITUATION INFORMATION DEBRIEF FORM

		DATE:	TIME:
		7/24/17	2026
NAME:	POSTION:	ASSIGNMENT:	PHONE NUMBER:
Bill Geller, Aaron Woodyard	FOBS	G6	(530)9179345

1. Dozer line off tin brush - continues down drainage. In creek bottom
2. Hand Line
3. Dozer line to the bottom of china gultch

MEMBER:	

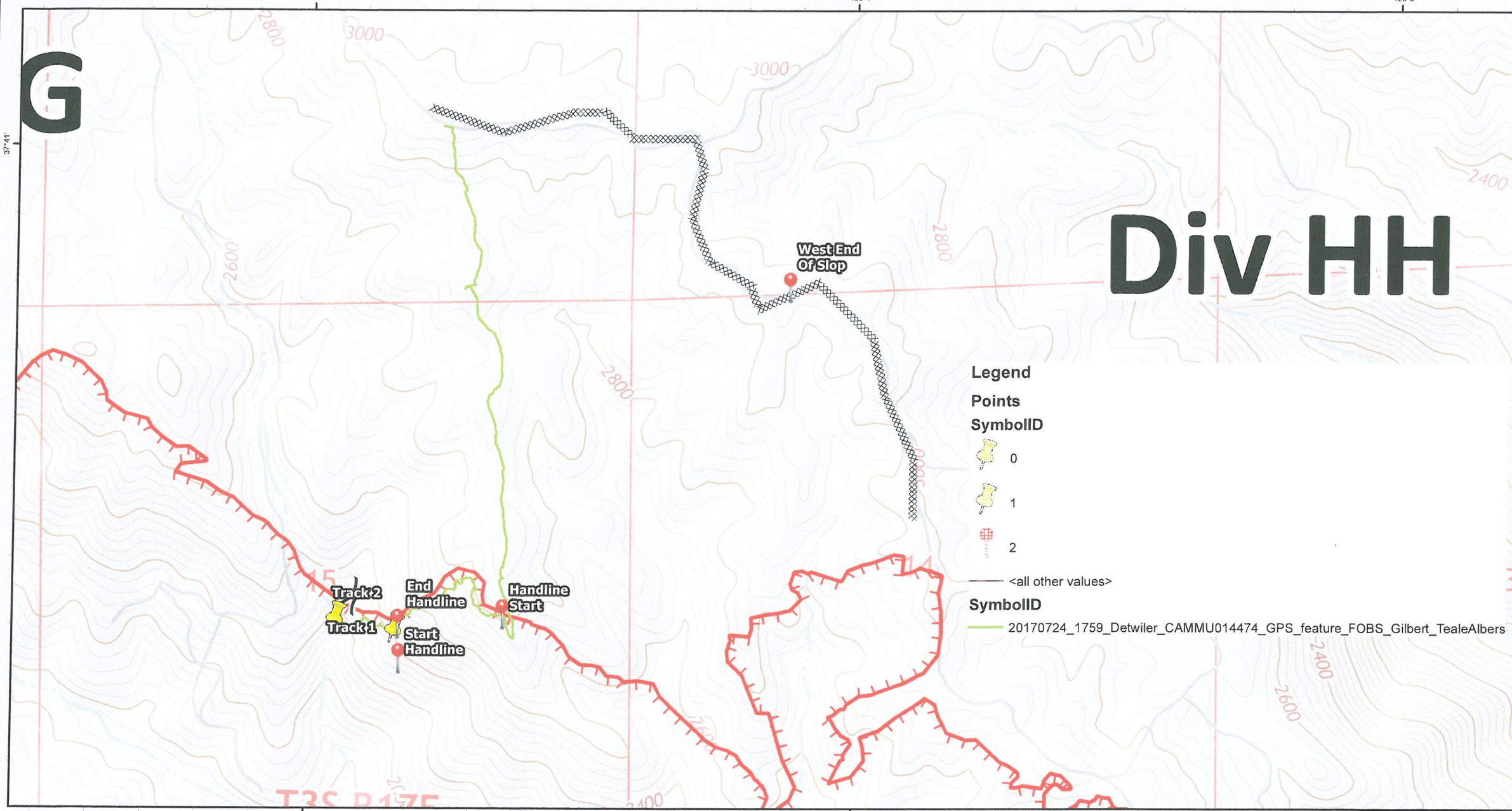

N
W E
S

Division
Branch

Drop Point
Uncontrolled Fire Edge
Completed Dozer Line
Proposed Dozer Line

FOBS MAP

Detwiler Incident

CA MMU 014474

July 21, 2017

0 0.05 0.1 0.2 0.3 0.4

Miles

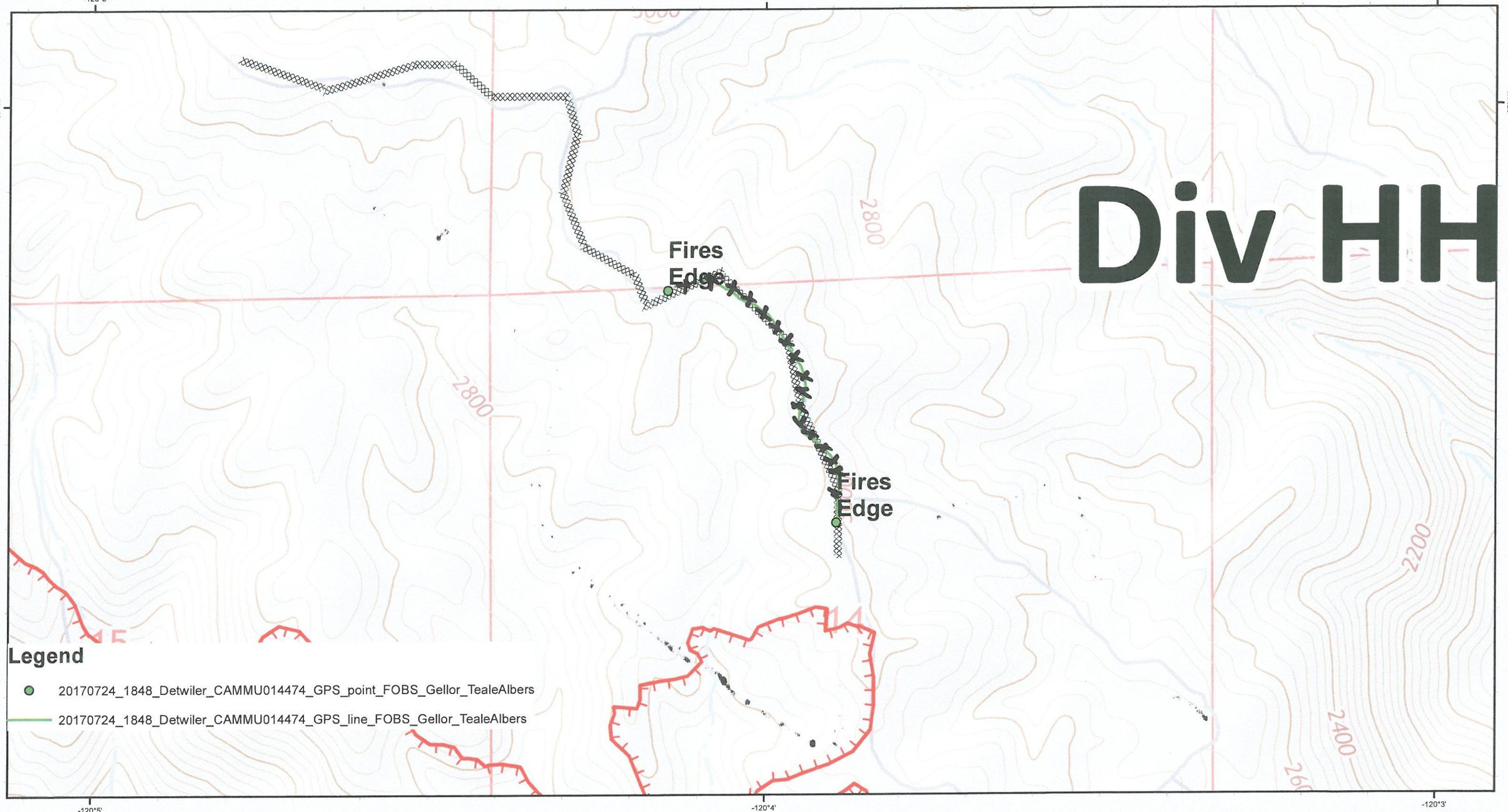

N
W E
S

Division
Branch

Drop Point
Uncontrolled Fire Edge
Completed Dozer Line
Proposed Dozer Line

FOBS MAP

Detwiler Incident

CA MMU 014474

July 21, 2017

0 0.05 0.1 0.2 0.3 0.4

Miles

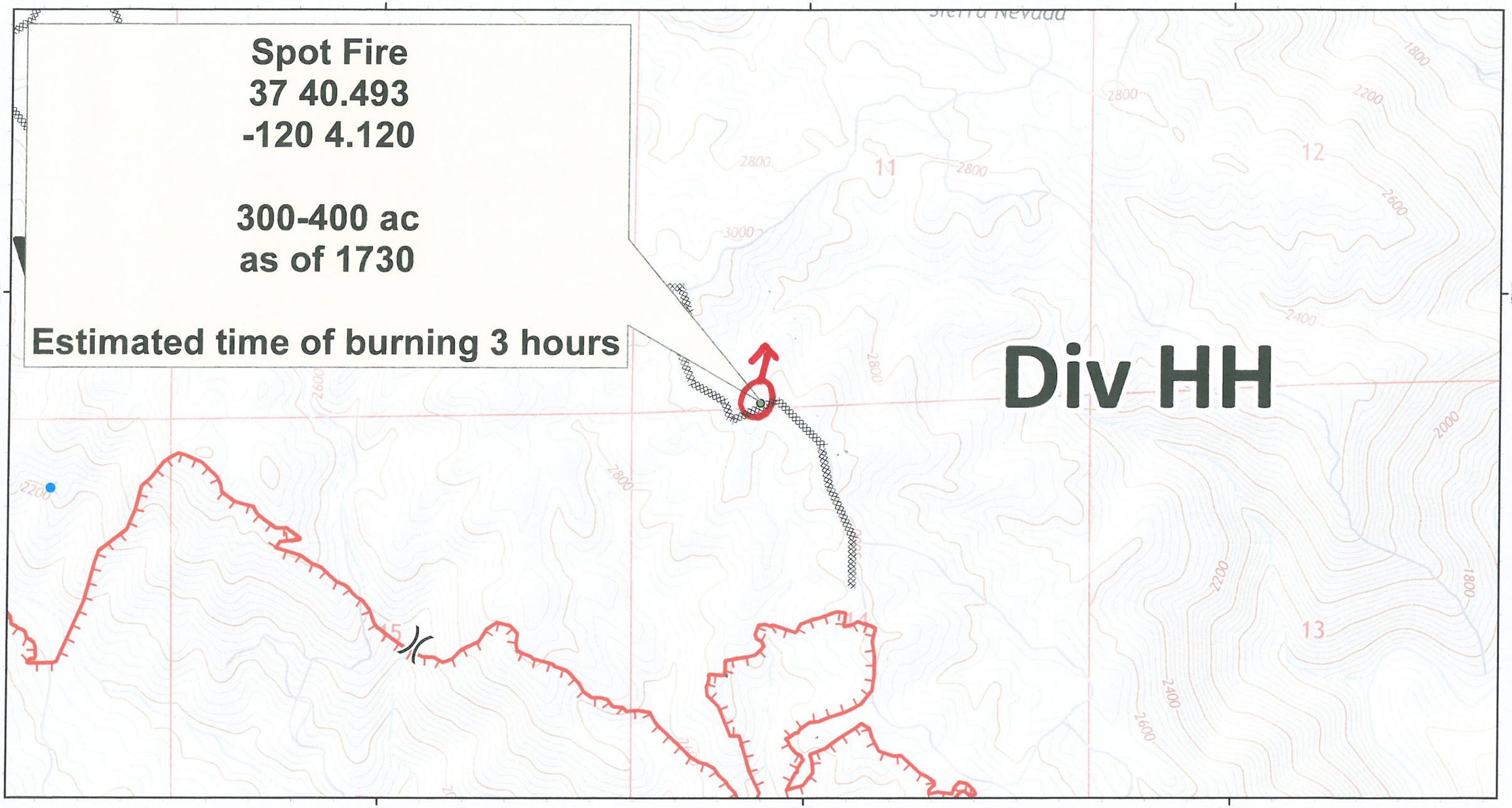

N
W E
S

Division
Branch
Drop Point
Uncontrolled Fire Edge
Completed Dozer Line
Proposed Dozer Line

FOBS MAP
Detwiler Incident
CA MMU 014474
July 21, 2017

0 0.0750.15 0.3 0.45 0.6
Miles

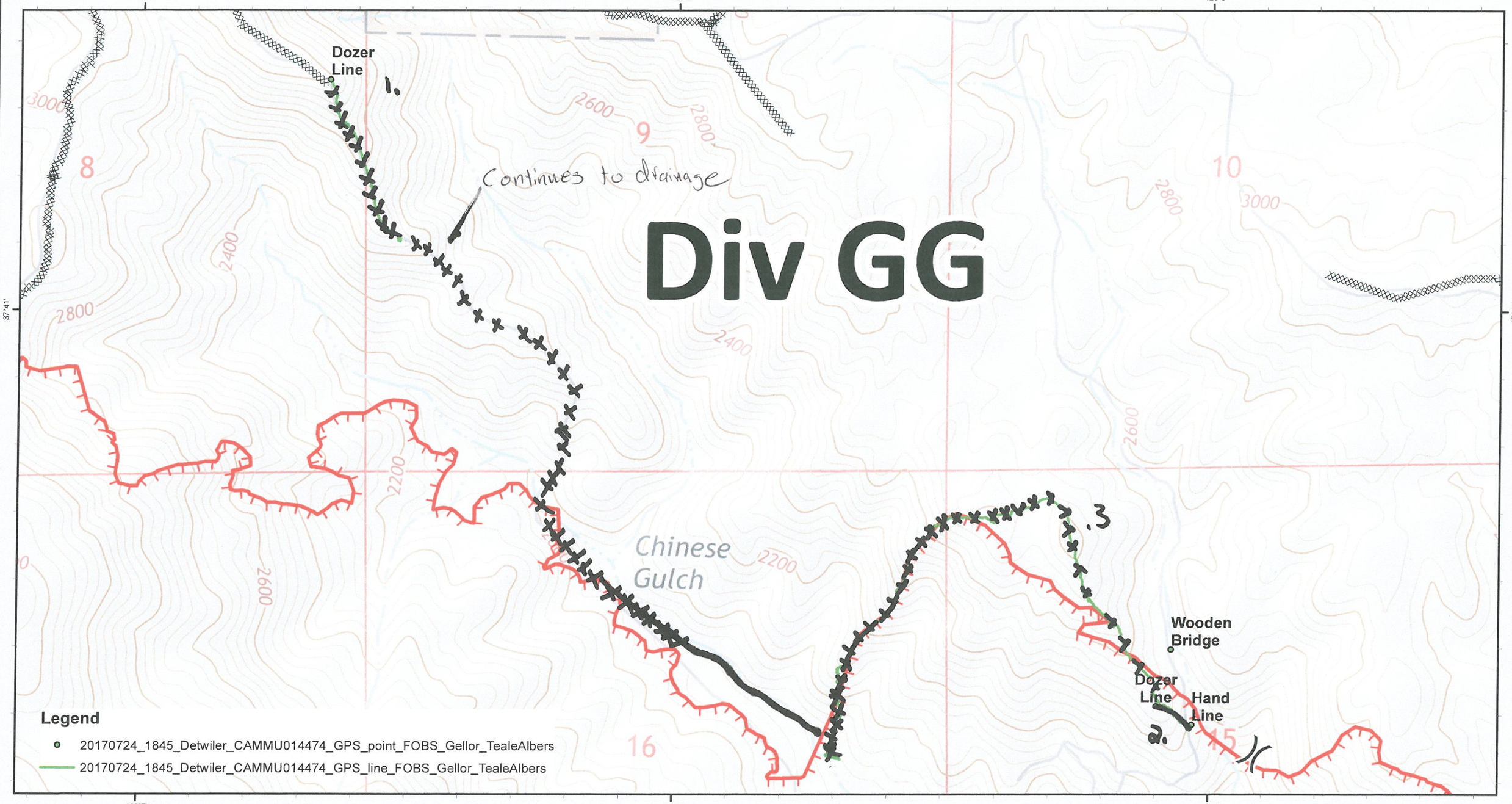

N
W E
S

Division
Branch
Drop Point
Uncontrolled Fire Edge
Completed Dozer Line
Proposed Dozer Line

FOBS MAP

Detwiler Incident

CA MMU 014474

July 21, 2017

0 0.05 0.1 0.2 0.3 0.4

Miles