SITUATION INFORMATION DEBRIEF FORM

		DATE:	TIME:
		7/24	1630
NAME: HAMER / PETERSEN	POSTION: FOBS	ASSIGNMENT: Wagner Contingency	PHONE NUMBER: 817-994-7718

1. 3 Blade Dozer Line Start Point
   - Improved ~~line~~ Road (Wagner Ridge Rd)
2. Dozer End Point @ DP-25
3. Completed Dozer Line From Priest Coulterville Rd.
   to
4. Donkey Lane Rd. (Water Lines Included)
5. Completed Dozer Line ⊼ Water Bars

MEMBER:	

Hamer / Peterson FOBS 7/24/17

3 Black Dozer Line

DP-25

DP-25

Legend

20170724_1628_Detwiler_CAMMU014474_GPS_Line2_FOBS_Hamer_TealeAlbers

20170724_1628_Detwiler_CAMMU014474_GPS_Line_FOBS_Hamer_TealeAlbers

N S E W

Division

Branch

Drop Point

Uncontrolled Fire Edge

Completed Dozer Line

Proposed Dozer Line

FOBS MAP

Detwiler Incident

CA MMU 014474

July 21, 2017

0 0.175 0.35 0.7 1.05 1.4

Miles

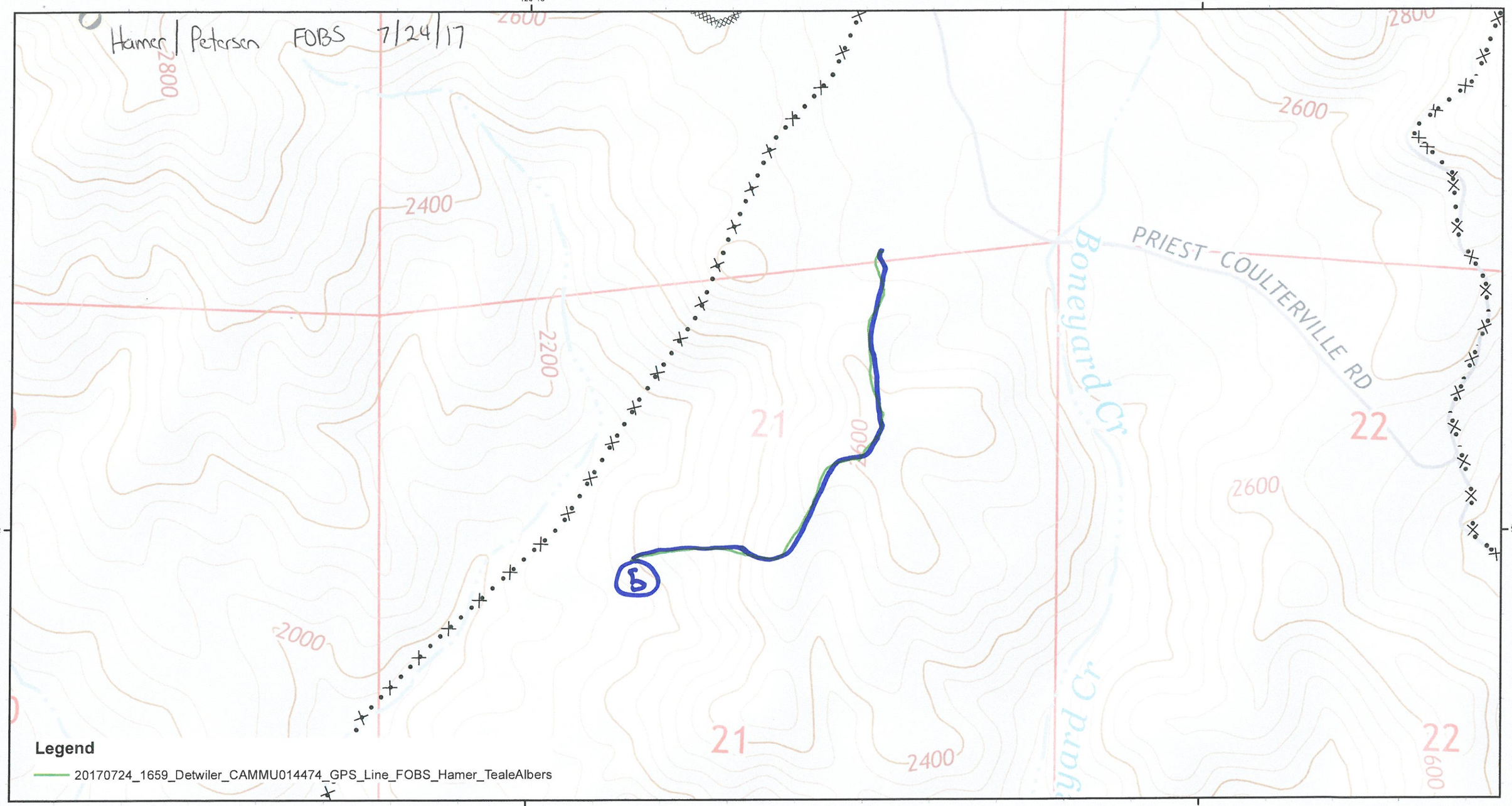

N
W E
S

Division
Branch

Drop Point
Uncontrolled Fire Edge
Completed Dozer Line
Proposed Dozer Line

FOBS MAP

Detwiler Incident

CA MMU 014474
July 21, 2017

0 0.05 0.1 0.2 0.3 0.4
Miles

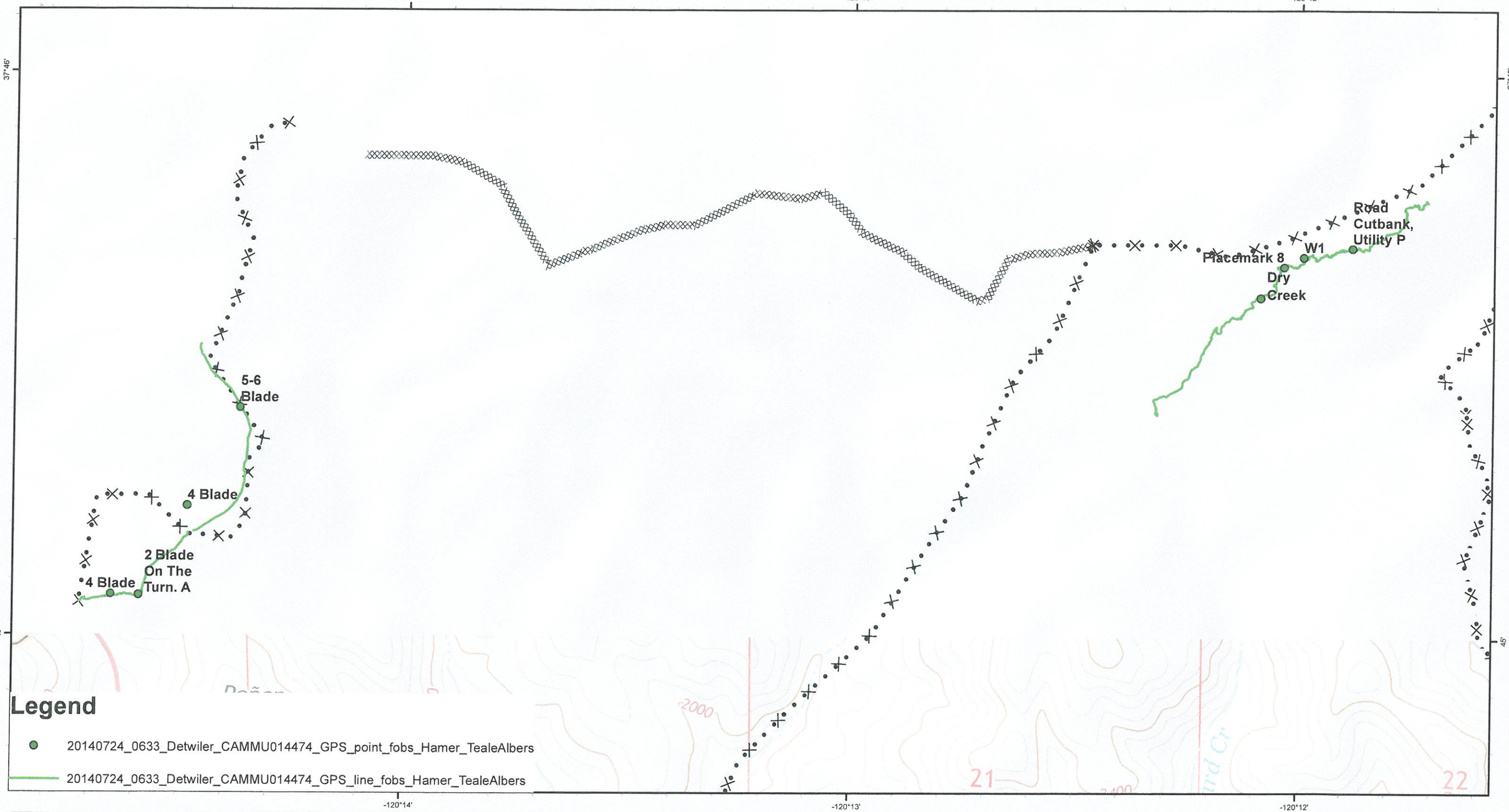

Legend

- 20140724_0633_Detwiler_CAMMU014474_GPS_point_fobs_Hamer_TealeAlbers
- 20140724_0633_Detwiler_CAMMU014474_GPS_line_fobs_Hamer_TealeAlbers

N
W E
S

Division
Branch

Drop Point
Uncontrolled Fire Edge
Completed Dozer Line
Proposed Dozer Line

FOBS MAP

Detwiler Incident

CA MMU 014474
July 21, 2017

0 0.075 0.15 0.3 0.45 0.6
Miles

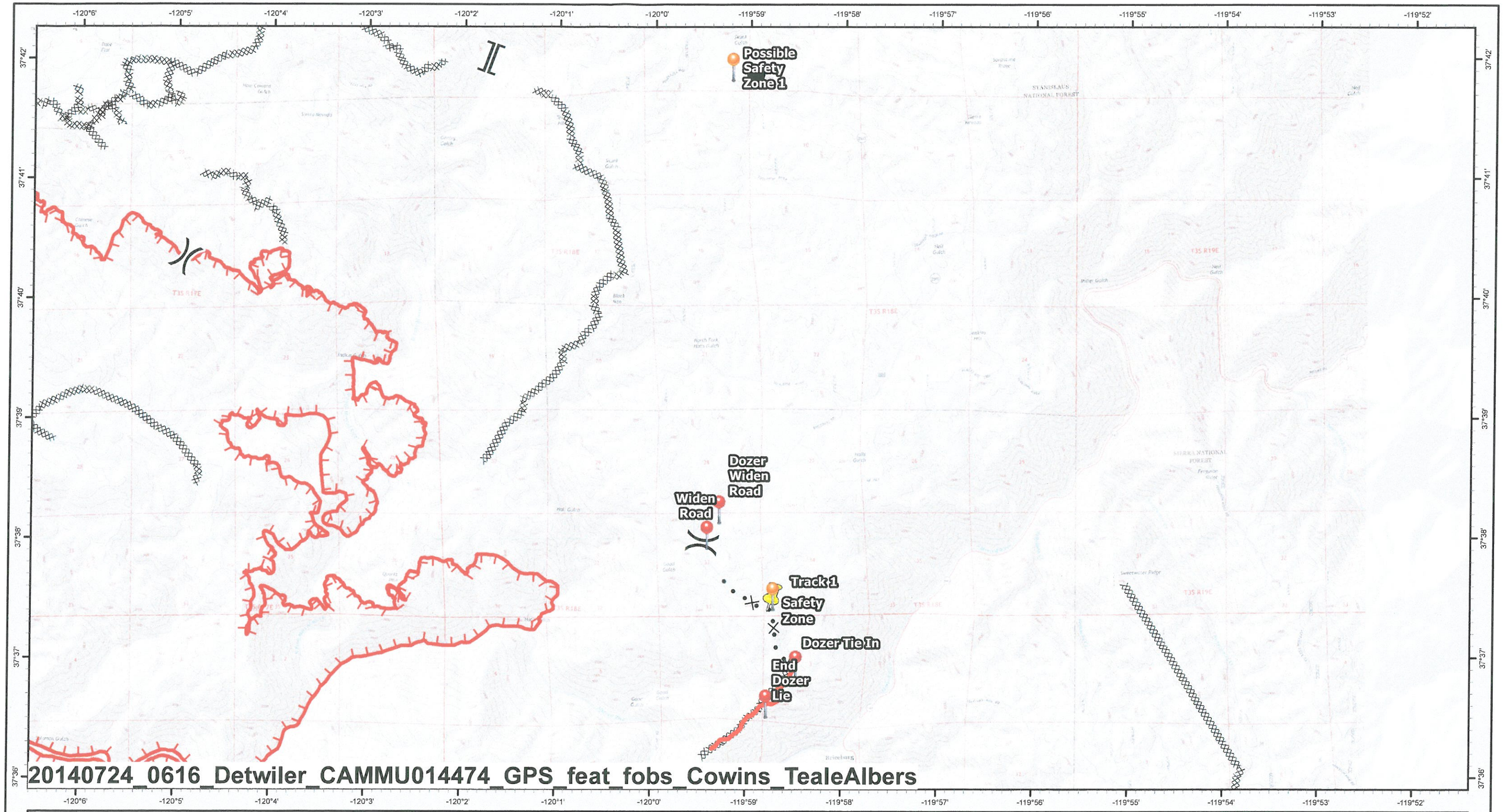

N
W E
S

Division
Branch

Drop Point
Uncontrolled Fire Edge
Completed Dozer Line
Proposed Dozer Line

FOBS MAP

Detwiler Incident

CA MMU 014474
July 21, 2017

0 0.45 0.9 1.8 2.7 3.6 Miles