SITUATION INFORMATION DEBRIEF FORM

		DATE:	TIME:
		7/23/17	1710
NAME: Kevin Menet Orion Clemens	POSTION: FOBS	ASSIGNMENT: MM	PHONE NUMBER: 530 362 0416 530 592 433

1. Handline Starts 20' cut 10' scrap, ends @ N. Fork Merced River
2. Fire burnt down to river, no control lines.
3. Arc site (potential) Rock walls
4. 4 blade Dozer line
5. Single blade dozer improved road.

MENET

1. NEW DROP POINT
2. ABAND: HANDLINE
3. ABAND: DOZER LINE
   - ☐ CREW COMPLETING HANDLINE TO CONNECT AS WE WERE LEAVING

#4 IMPROVED ROAD TO RIVER
#5 SMALL LOOP DOZER LINE

MEMBER:

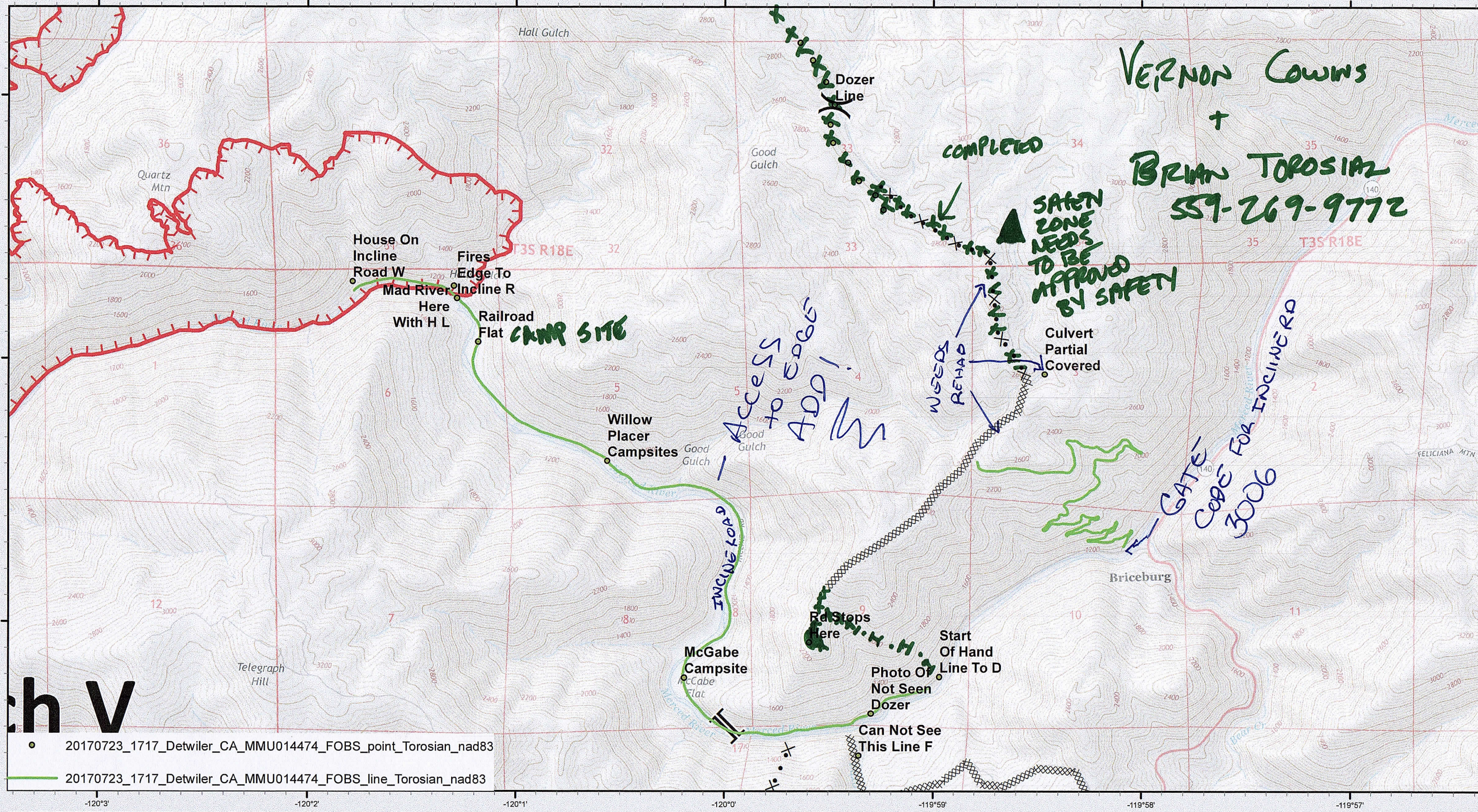

N
W E
S

Division
Branch
Drop Point
Uncontrolled Fire Edge
Completed Dozer Line
Proposed Dozer Line

FOBS MAP

Detwiler Incident

CA MMU 014474

July 21, 2017

0 0.2 0.4 0.8 1.2 1.6 Miles

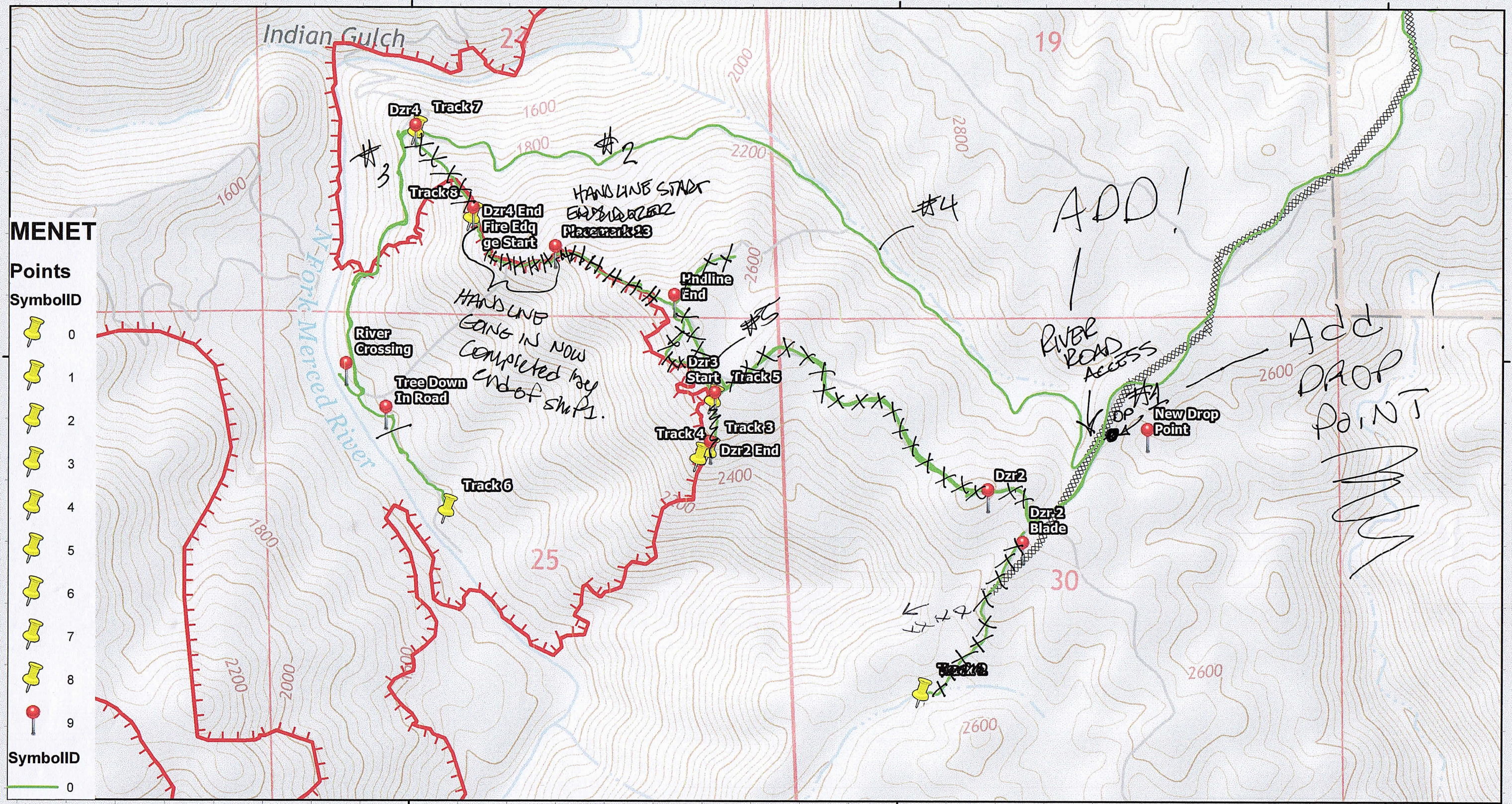

FOBS MAP

Detwiler Incident

CA MMU 014474

July 21, 2017

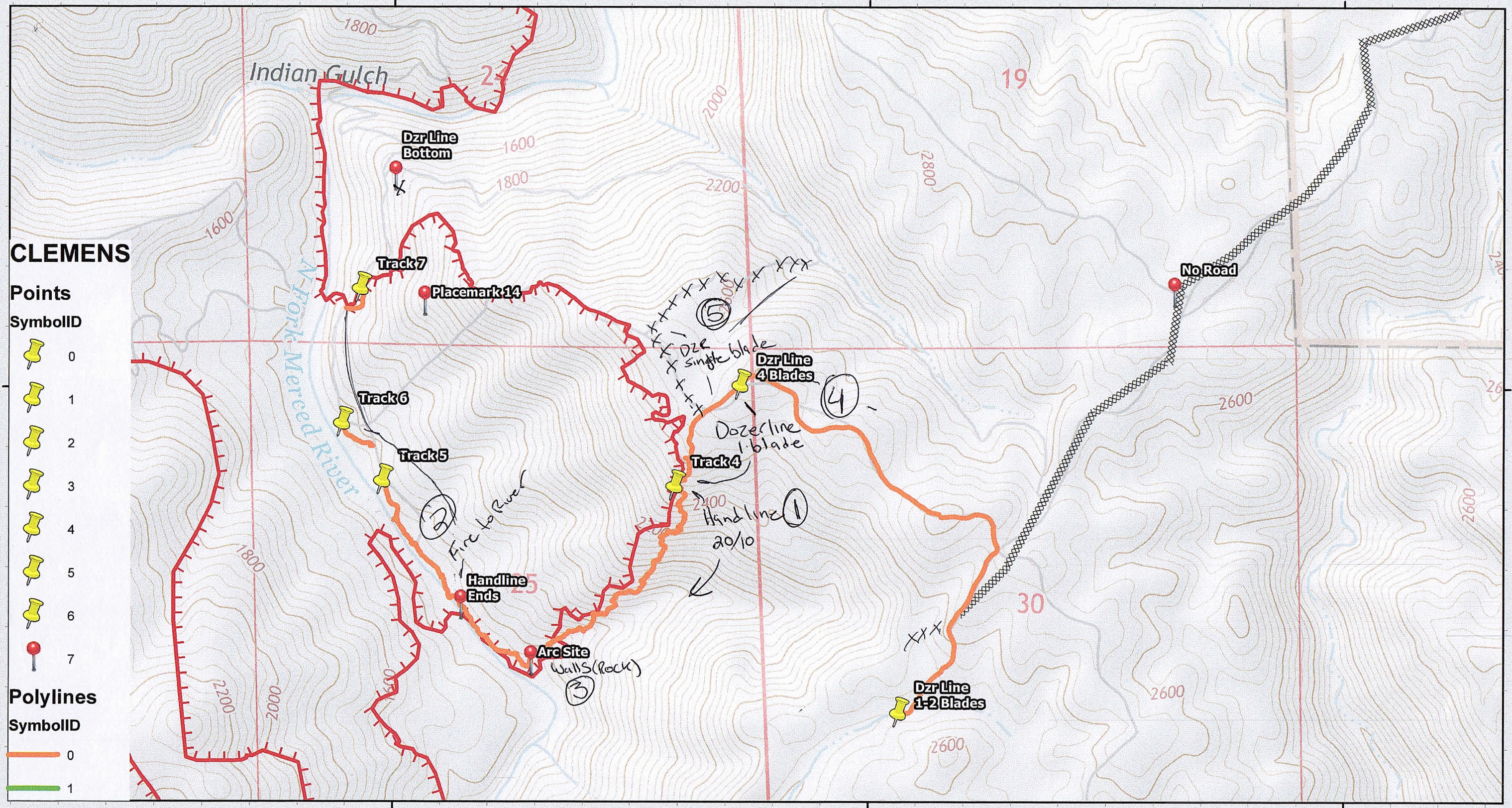

N
W E
S

Division
Branch

Drop Point
Uncontrolled Fire Edge
Completed Dozer Line
Proposed Dozer Line

FOBS MAP

Detwiler Incident

CA MMU 014474
July 21, 2017

0 0.075 0.15 0.3 0.45 0.6 Miles