Mill Fire
CA-MNF-1109
July 18, 2012
0600 Day Shift

Incident Action Plan Map

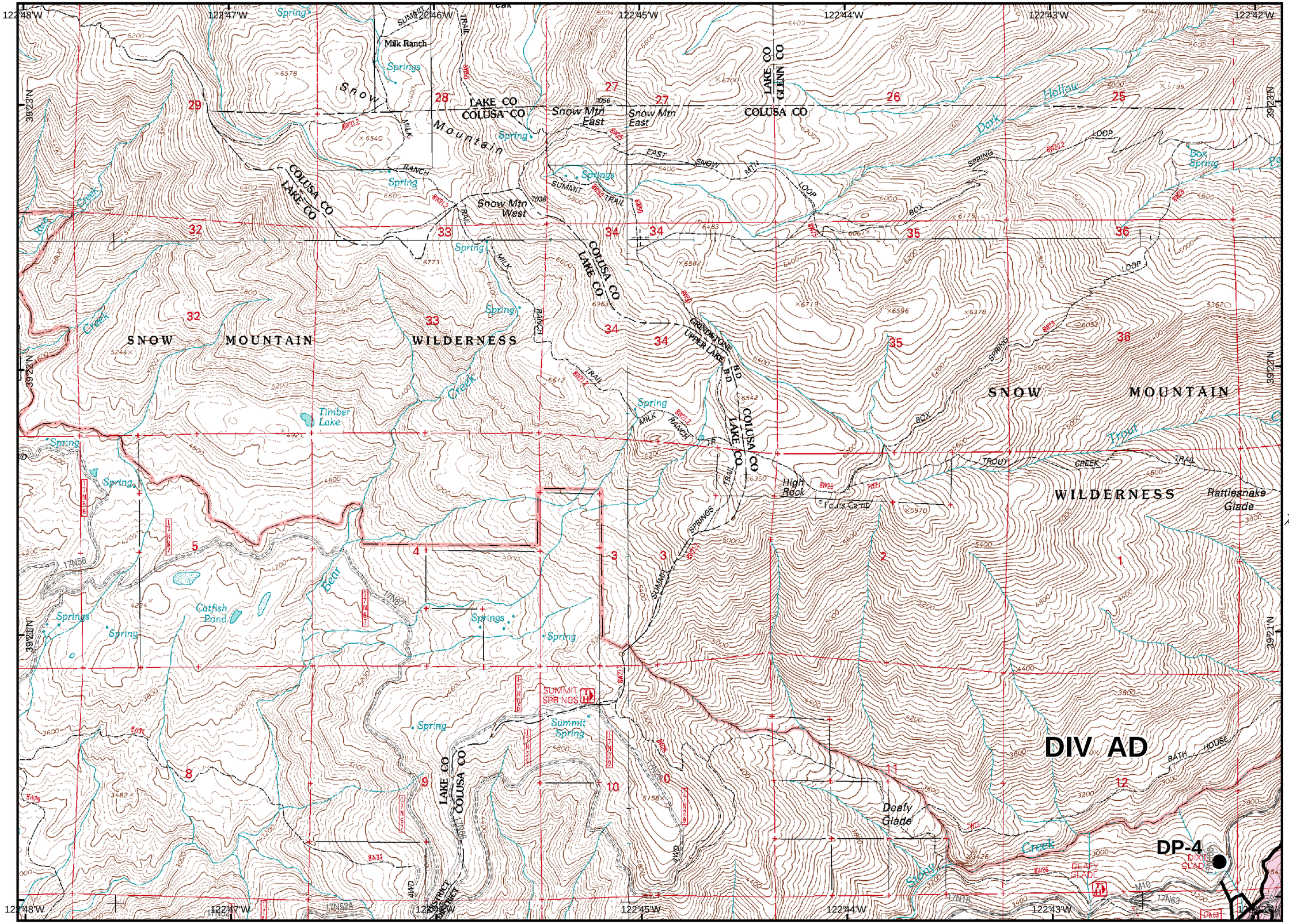

-)(Division
- Repeater
- MediVac Site
- Fire Origin
- Water Source
- Helispot
- Drop Point
- Helibase
- Incident Command Post
- Completed Dozer Line
- Completed Line

N

0 1,000 2,000
Feet

Lat Long Grid
Degrees Decimal Minutes
NAD 83 UTM Zone 10

NORCAL
Interagency Incident Management Team

S. Powell
Jul 17, 2012, 2232 Hrs

Mill Fire
CA-MNF-1109
July 18, 2012
0600 Day Shift

Incident Action Plan Map

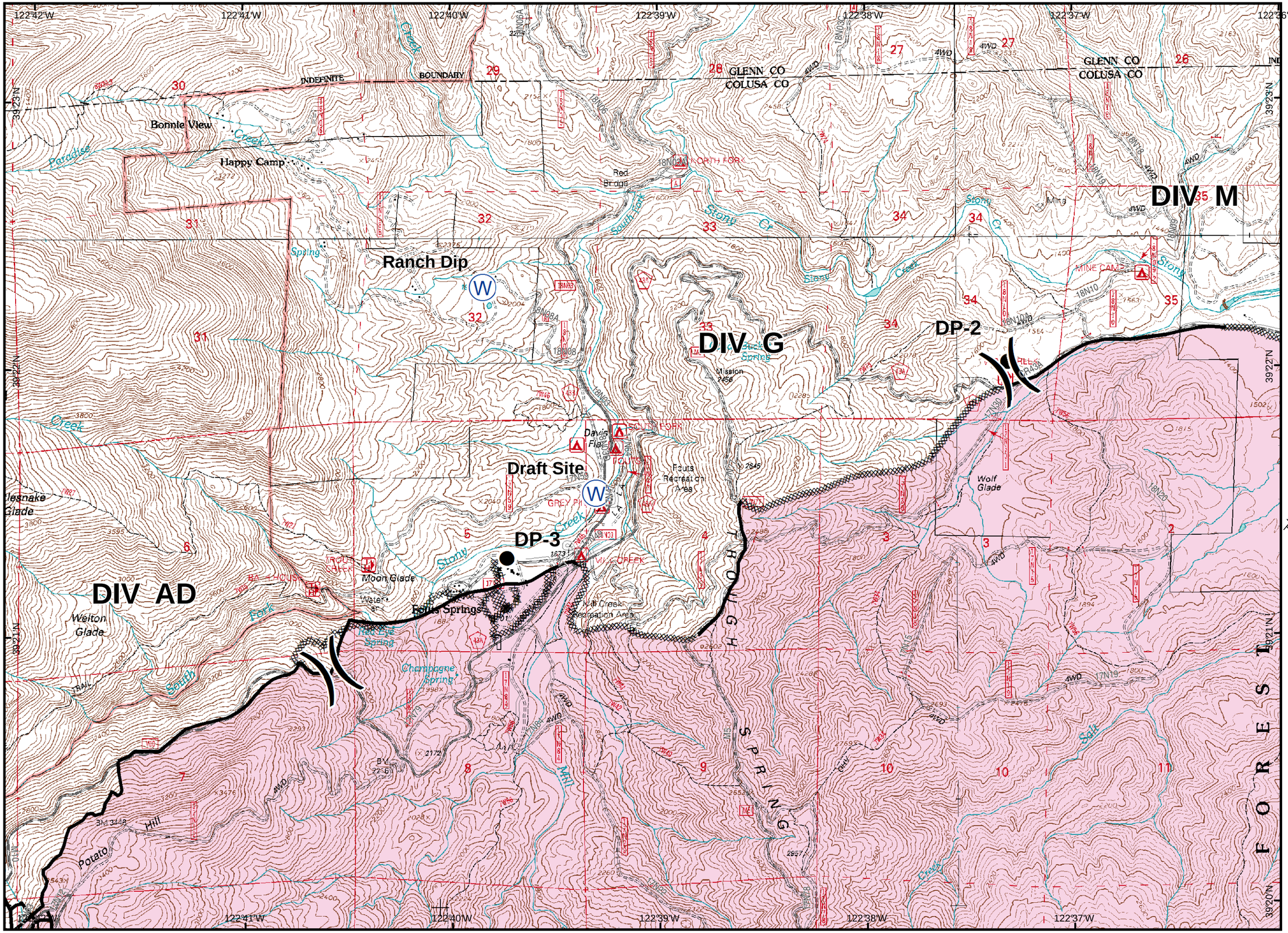

- Division
- Repeater
- MediVac Site
- Fire Origin
- Water Source
- Helispot
- Drop Point
- Helibase
- Incident Command Post
- Completed Dozer Line
- Completed Line

N

0 1,000 2,000

Feet

Lat Long Grid
Degrees Decimal Minutes
NAD 83 UTM Zone 10

NORCAL

Interagency Incident Management Team

S. Powell
Jul 17, 2012, 2232 Hrs

Mill Fire
CA-MNF-1109
July 18, 2012
0600 Day Shift

Incident Action Plan Map

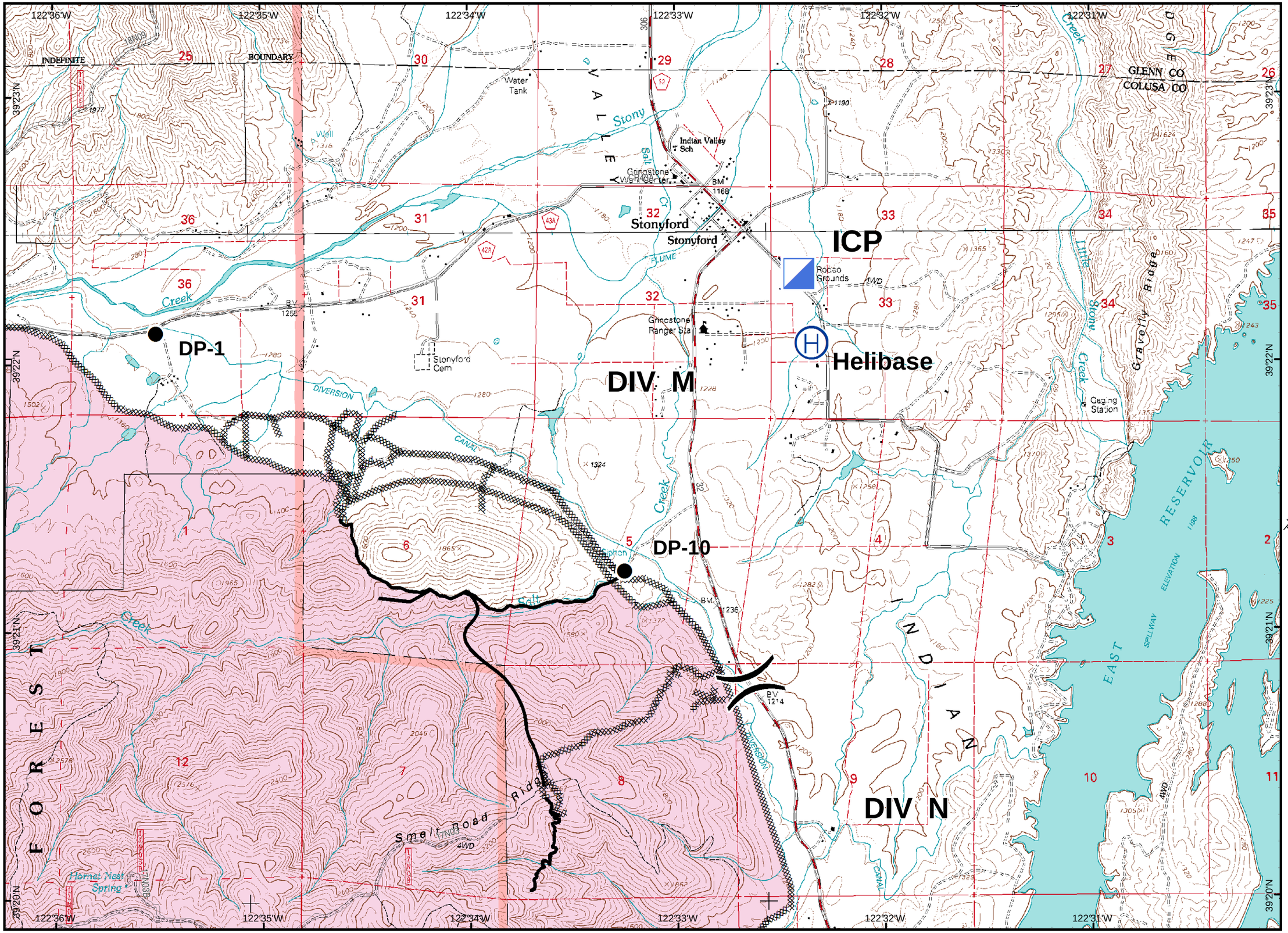

- Division
- Repeater
- MediVac Site
- Fire Origin
- Water Source
- Helispot
- Drop Point
- Helibase
- Incident Command Post
- Completed Dozer Line
- Completed Line

N

0 1,000 2,000

Feet

Lat Long Grid
Degrees Decimal Minutes
NAD 83 UTM Zone 10

NORCAL

Interagency Incident Management Team

S. Powell
Jul 17, 2012, 2232 Hrs

Mill Fire
CA-MNF-1109
July 18, 2012
0600 Day Shift

Incident Action Plan Map

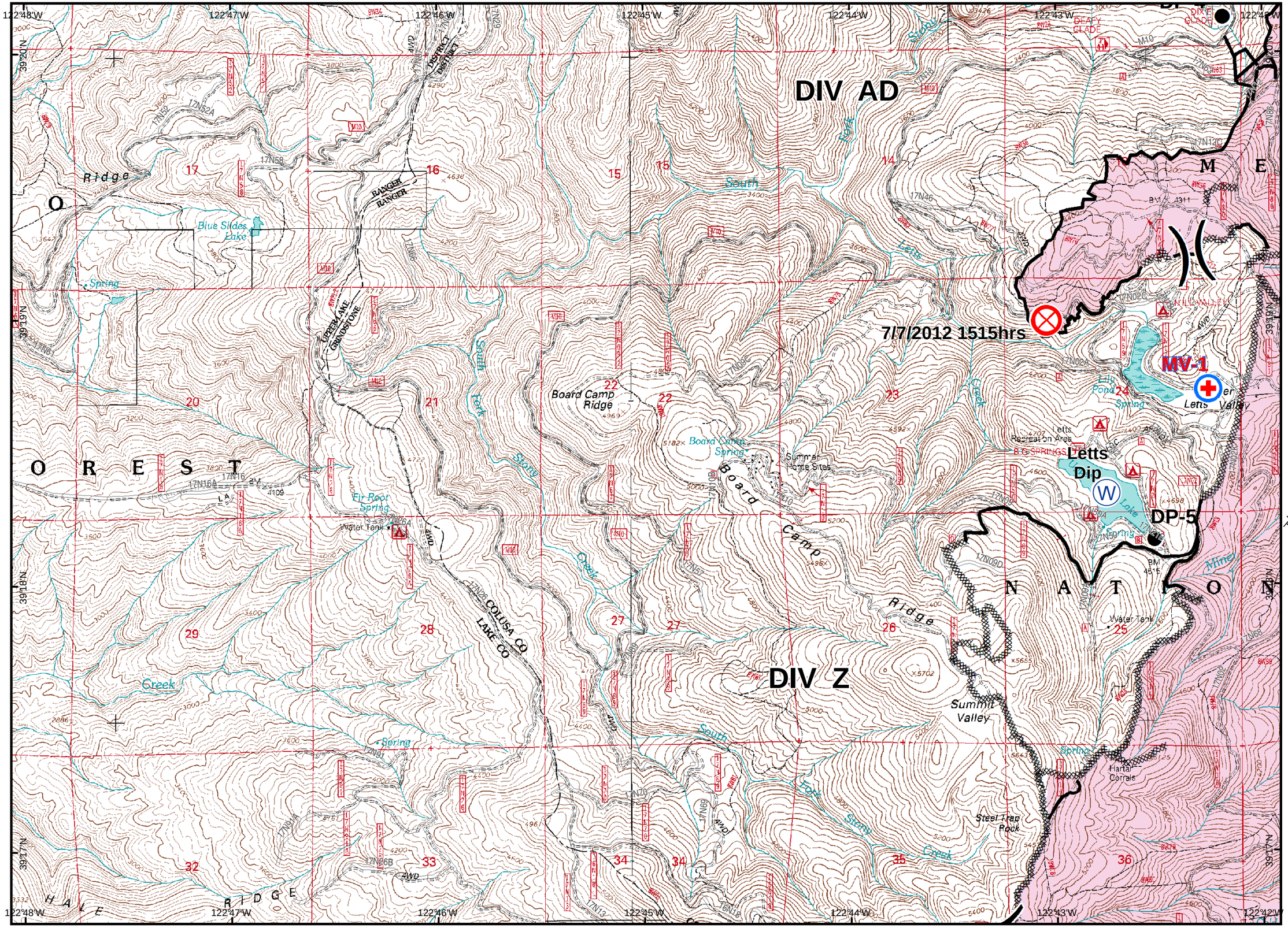

)(Division
Repeater
MediVac Site
Fire Origin
Water Source
Helispot
Drop Point
Helibase
Incident Command Post
Completed Dozer Line
Completed Line

N

0 1,000 2,000
Feet

Lat Long Grid
Degrees Decimal Minutes
NAD 83 UTM Zone 10

NORCAL
Interagency Incident Management Team

S. Powell
Jul 17, 2012, 2233 Hrs

Mill Fire
CA-MNF-1109
July 18, 2012
0600 Day Shift

Incident Action Plan Map

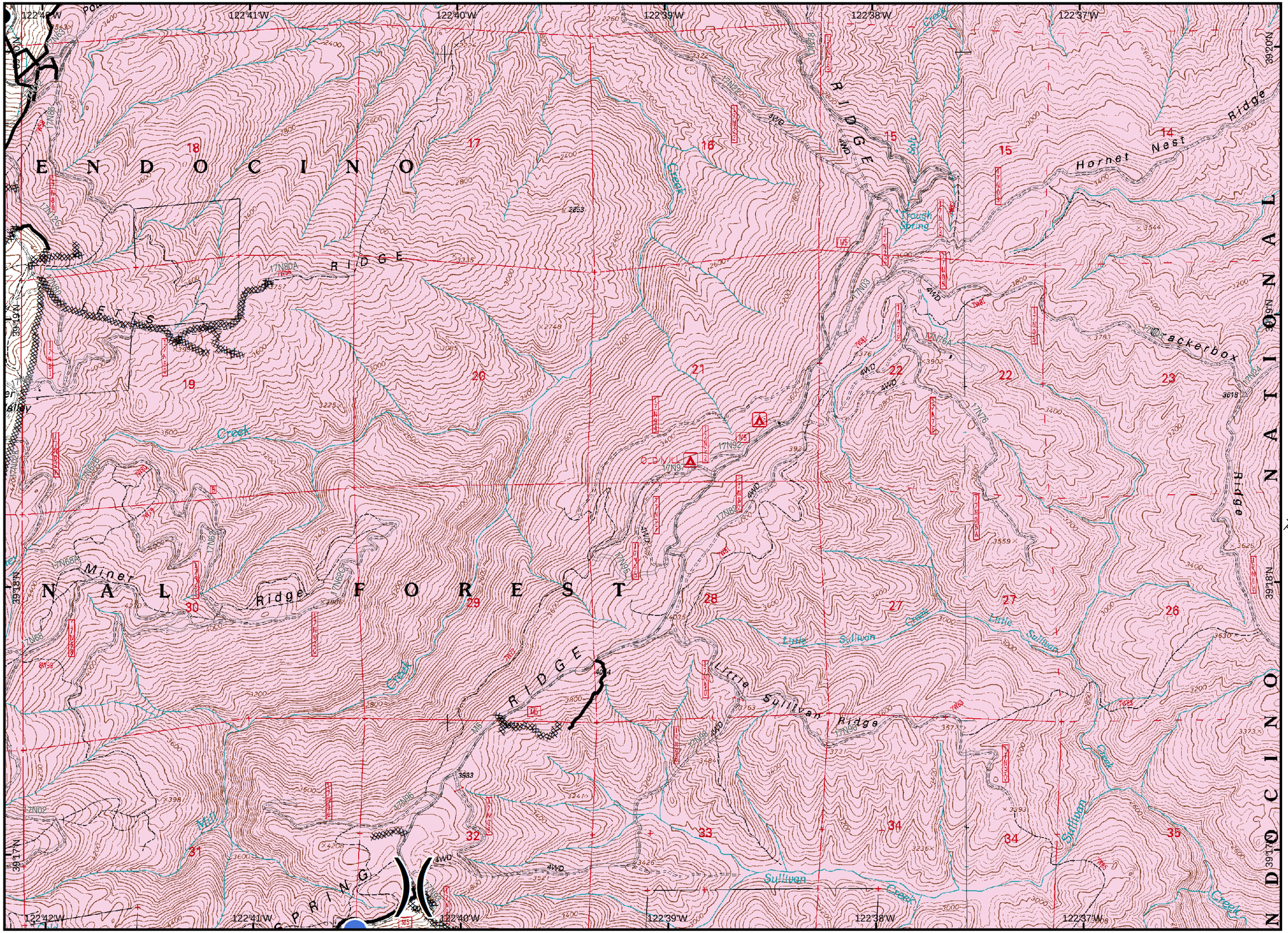

)(Division
Repeater
MediVac Site
Fire Origin
Water Source
Helispot
Drop Point
Helibase
Incident Command Post
Completed Dozer Line
Completed Line

N

0 1,000 2,000
Feet

Lat Long Grid
Degrees Decimal Minutes
NAD 83 UTM Zone 10

NORCAL
Interagency Incident Management Team

S. Powell
Jul 17, 2012, 2233 Hrs

Mill Fire
CA-MNF-1109
July 18, 2012
0600 Day Shift

Incident Action Plan Map

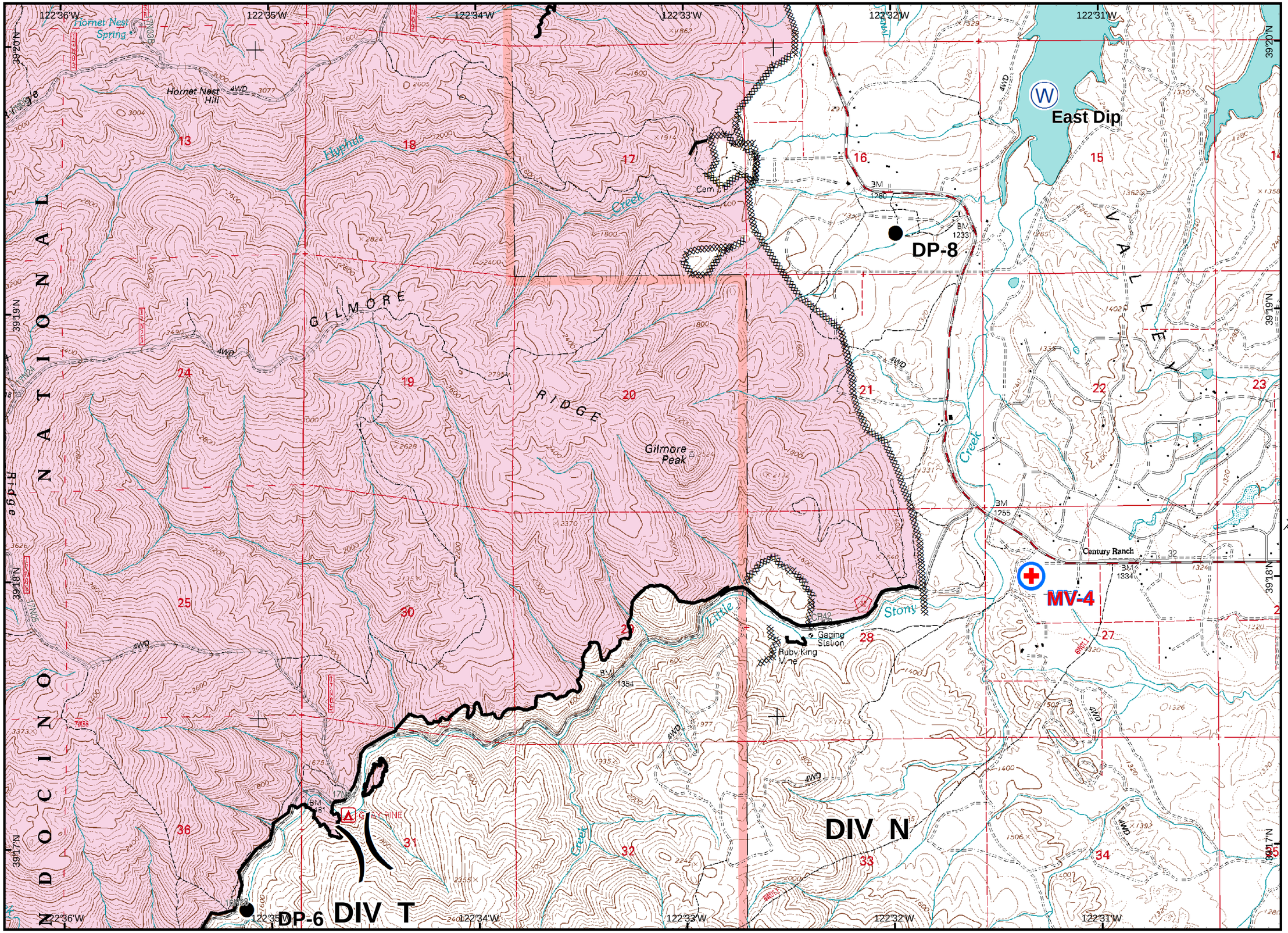

- Division
- Repeater
- MediVac Site
- Fire Origin
- Water Source
- Helispot
- Drop Point
- Helibase
- Incident Command Post
- Completed Dozer Line
- Completed Line

N

0 1,000 2,000
Feet

Lat Long Grid
Degrees Decimal Minutes
NAD 83 UTM Zone 10

NORCAL
Interagency Incident Management Team

S. Powell
Jul 17, 2012, 2233 Hrs

Mill Fire
CA-MNF-1109
July 18, 2012
0600 Day Shift

Incident Action Plan Map

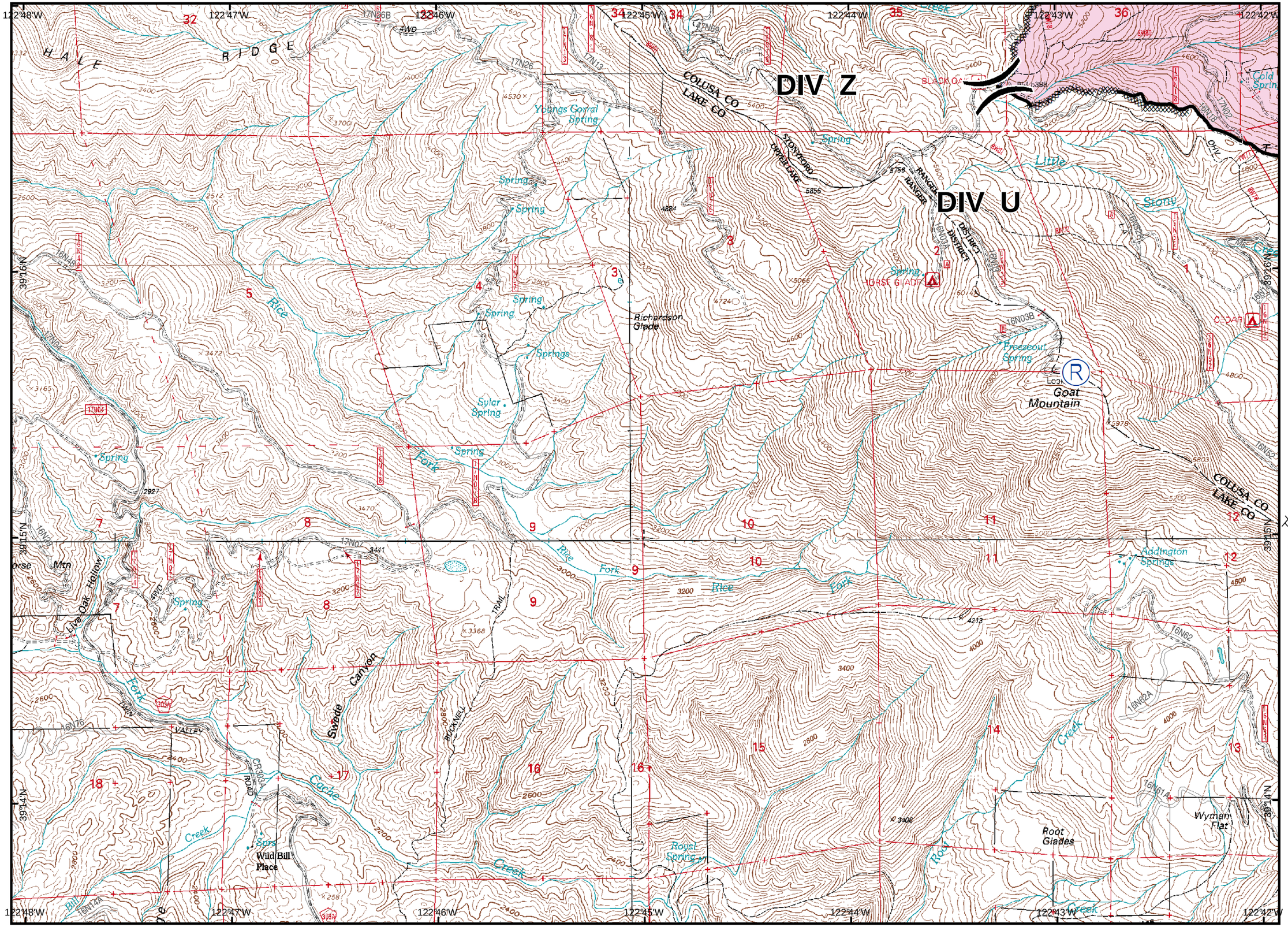

Division
Repeater
MediVac Site
Fire Origin
Water Source
Helispot
Drop Point
Helibase
Incident Command Post
Completed Dozer Line
Completed Line

N
0 1,000 2,000
Feet

Lat Long Grid
Degrees Decimal Minutes
NAD 83 UTM Zone 10

NORCAL
Interagency Incident Management Team

S. Powell
Jul 17, 2012, 2233 Hrs

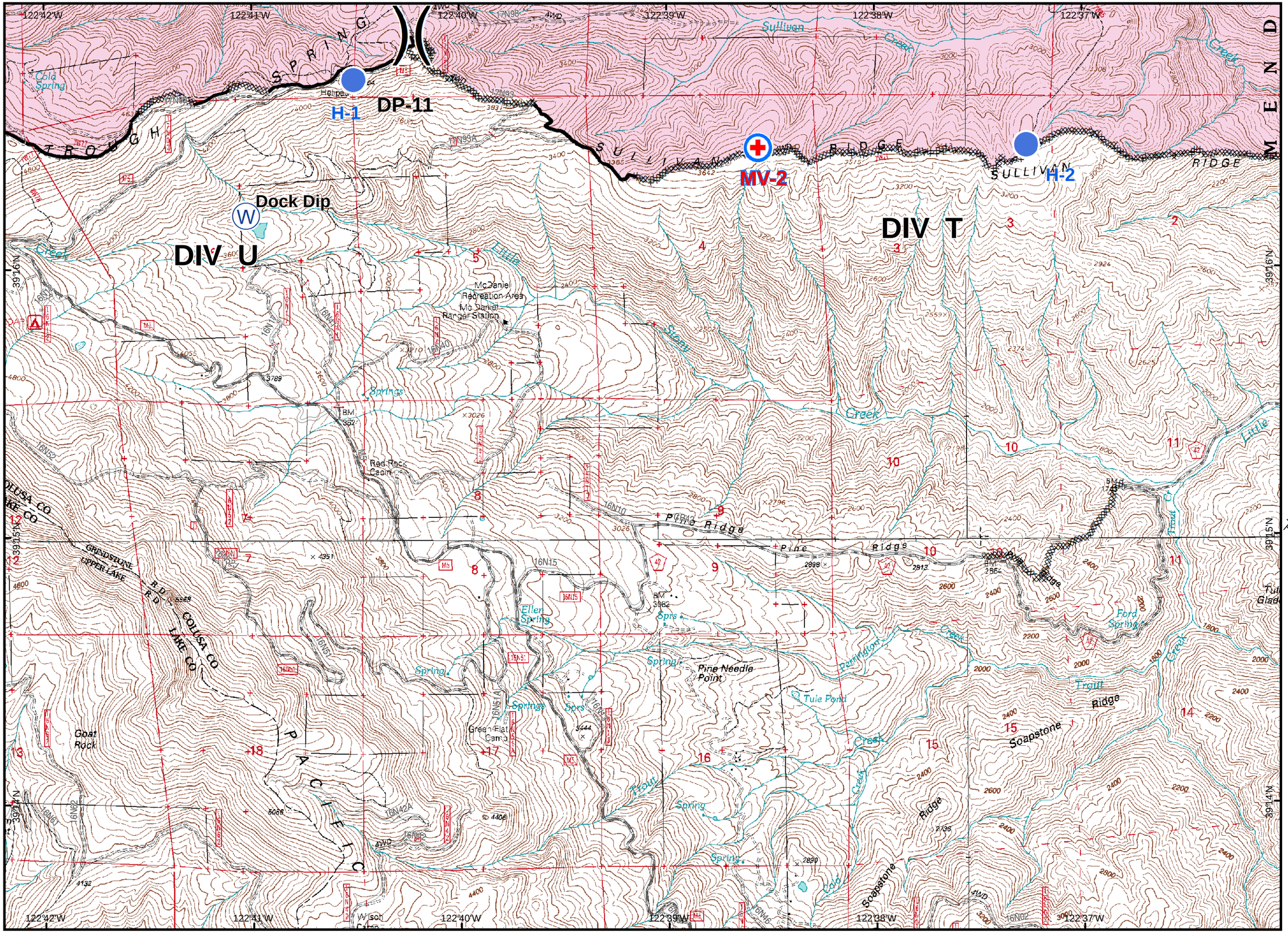

Mill Fire
CA-MNF-1109
July 18, 2012
0600 Day Shift

Incident Action Plan Map

- Division
- Repeater
- MediVac Site
- Fire Origin
- Water Source
- Helispot
- Drop Point
- Helibase
- Incident Command Post
- Completed Dozer Line
- Completed Line

N

0 1,000 2,000

Feet

Lat Long Grid
Degrees Decimal Minutes
NAD 83 UTM Zone 10

NORCAL

Interagency Incident Management Team

S. Powell
Jul 17, 2012, 2233 Hrs

Mill Fire
CA-MNF-1109
July 18, 2012
0600 Day Shift

Incident Action Plan Map

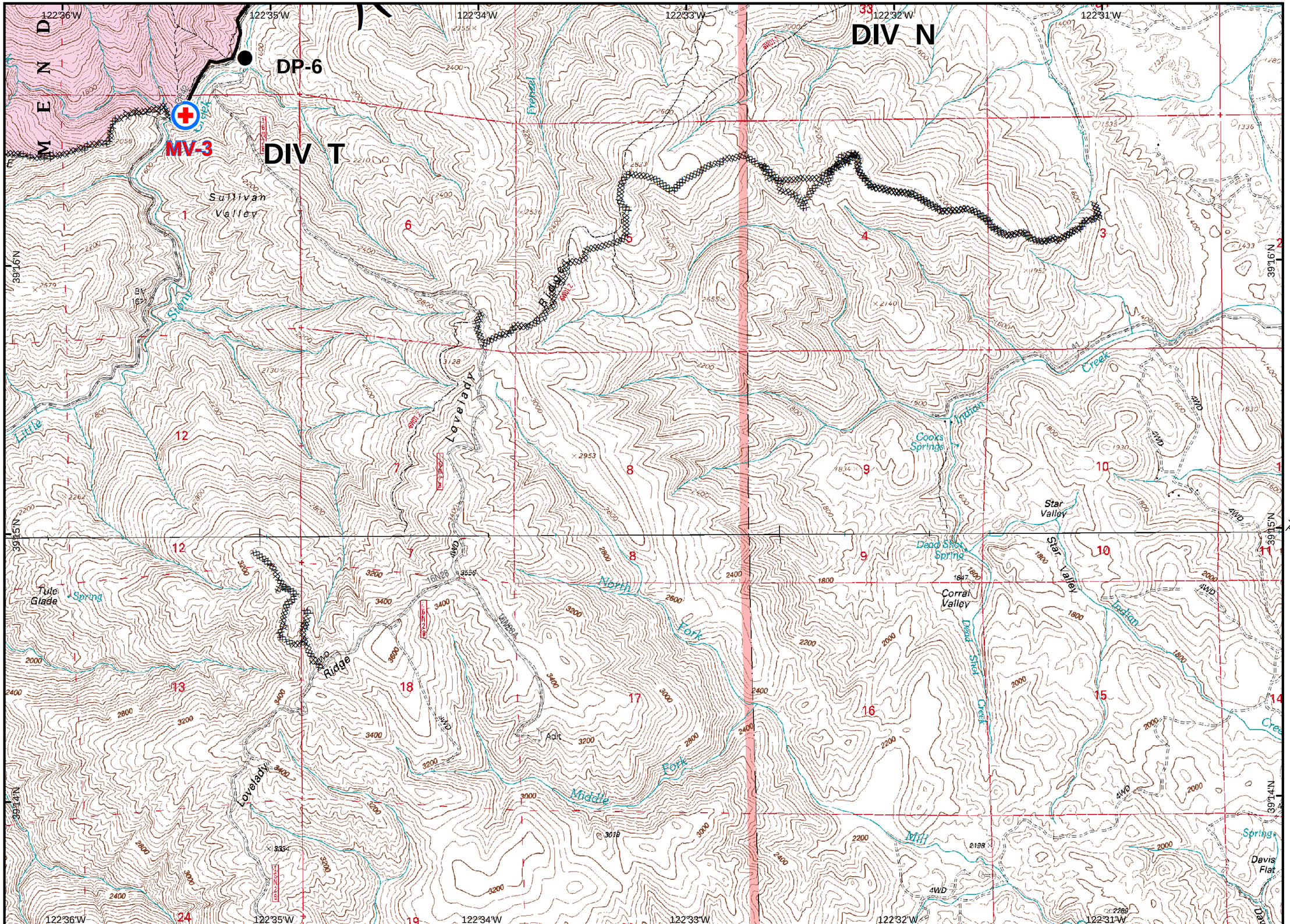

- Division
- Repeater
- MediVac Site
- Fire Origin
- Water Source
- Helispot
- Drop Point
- Helibase
- Incident Command Post
- Completed Dozer Line
- Completed Line

N

0 1,000 2,000

Feet

Lat Long Grid
Degrees Decimal Minutes
NAD 83 UTM Zone 10

NORCAL

Interagency Incident Management Team

S. Powell
Jul 17, 2012, 2233 Hrs