Mill Fire
CA-MNF-1109
Jul 14, 2012, 0600 Day Shift
Incident Action Plan Map

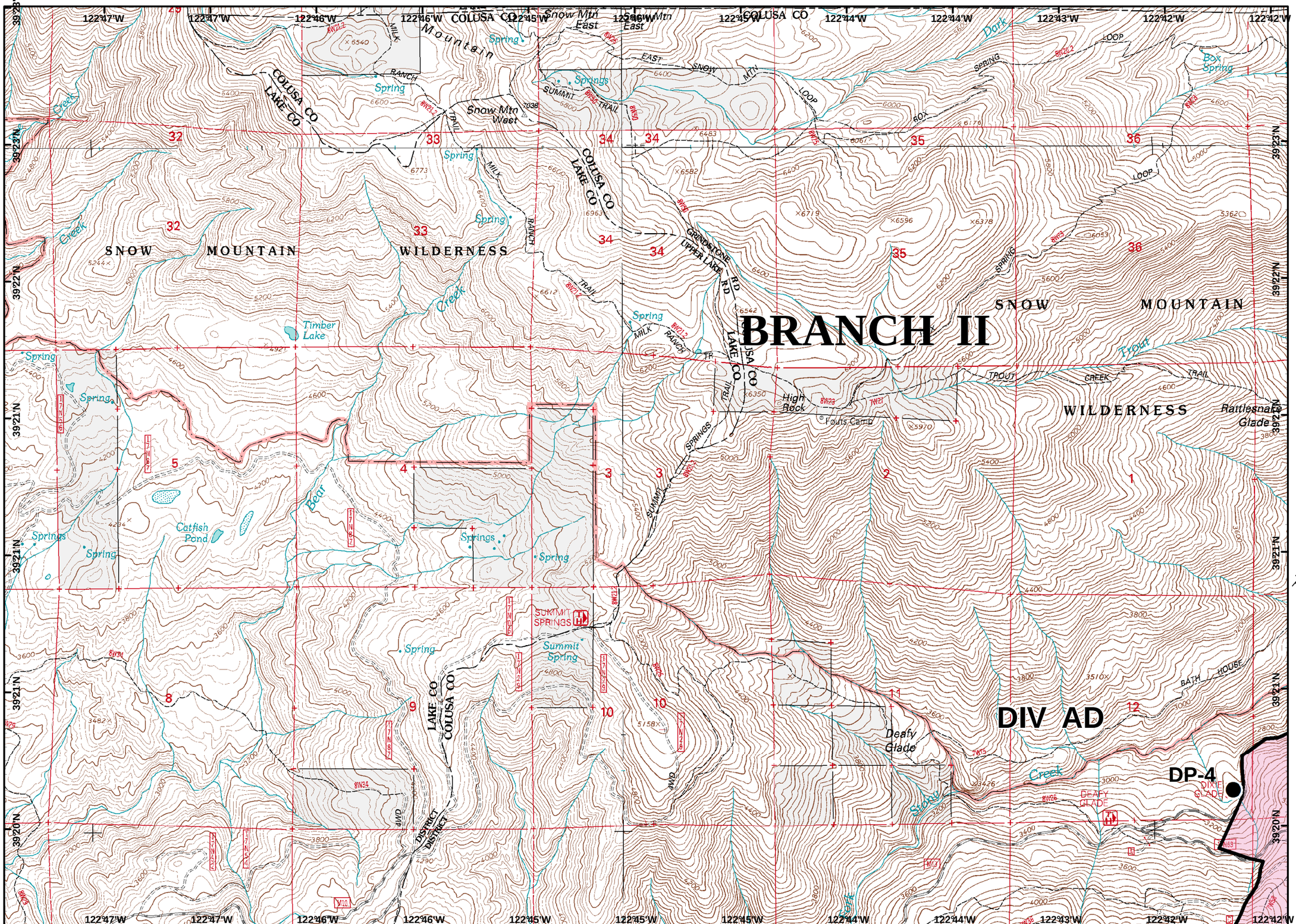

- Division
- Branch
- Repeater
- MediVac Site
- Camp
- Fire Origin
- Water Source
- Helispot
- Drop Point
- Helibase
- Incident Command Post
- Uncontrolled Fire Edge
- Completed Dozer Line
- Completed Line

N

0 1,000 2,000
Feet

Lat Long Grid
Degrees Decimal Minutes
NAD 83 UTM Zone 10

NORCAL
Interagency Incident Management Team

S. Powell
Jul 14, 2012, 0023 Hrs

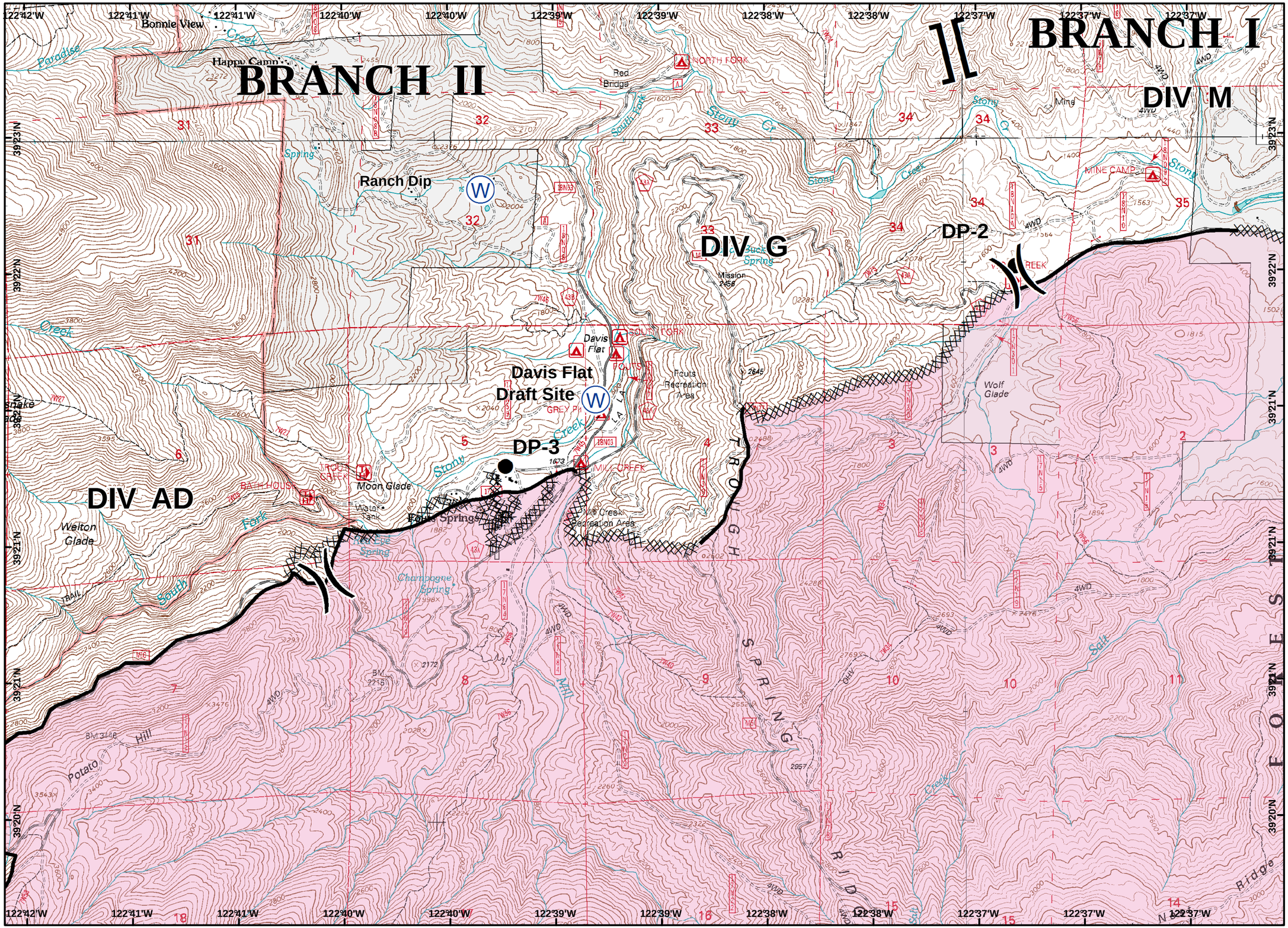

Mill Fire
CA-MNF-1109
Jul 14, 2012, 0600 Day Shift
Incident Action Plan Map

- Division
- Branch
- Repeater
- MediVac Site
- Camp
- Fire Origin
- Water Source
- Helispot
- Drop Point
- Helibase
- Incident Command Post
- Uncontrolled Fire Edge
- Completed Dozer Line
- Completed Line

N

0 1,000 2,000
Feet

Lat Long Grid
Degrees Decimal Minutes
NAD 83 UTM Zone 10

NORCAL
Interagency Incident Management Team

S. Powell
Jul 14, 2012, 0023 Hrs

Mill Fire
CA-MNF-1109
Jul 14, 2012, 0600 Day Shift
Incident Action Plan Map

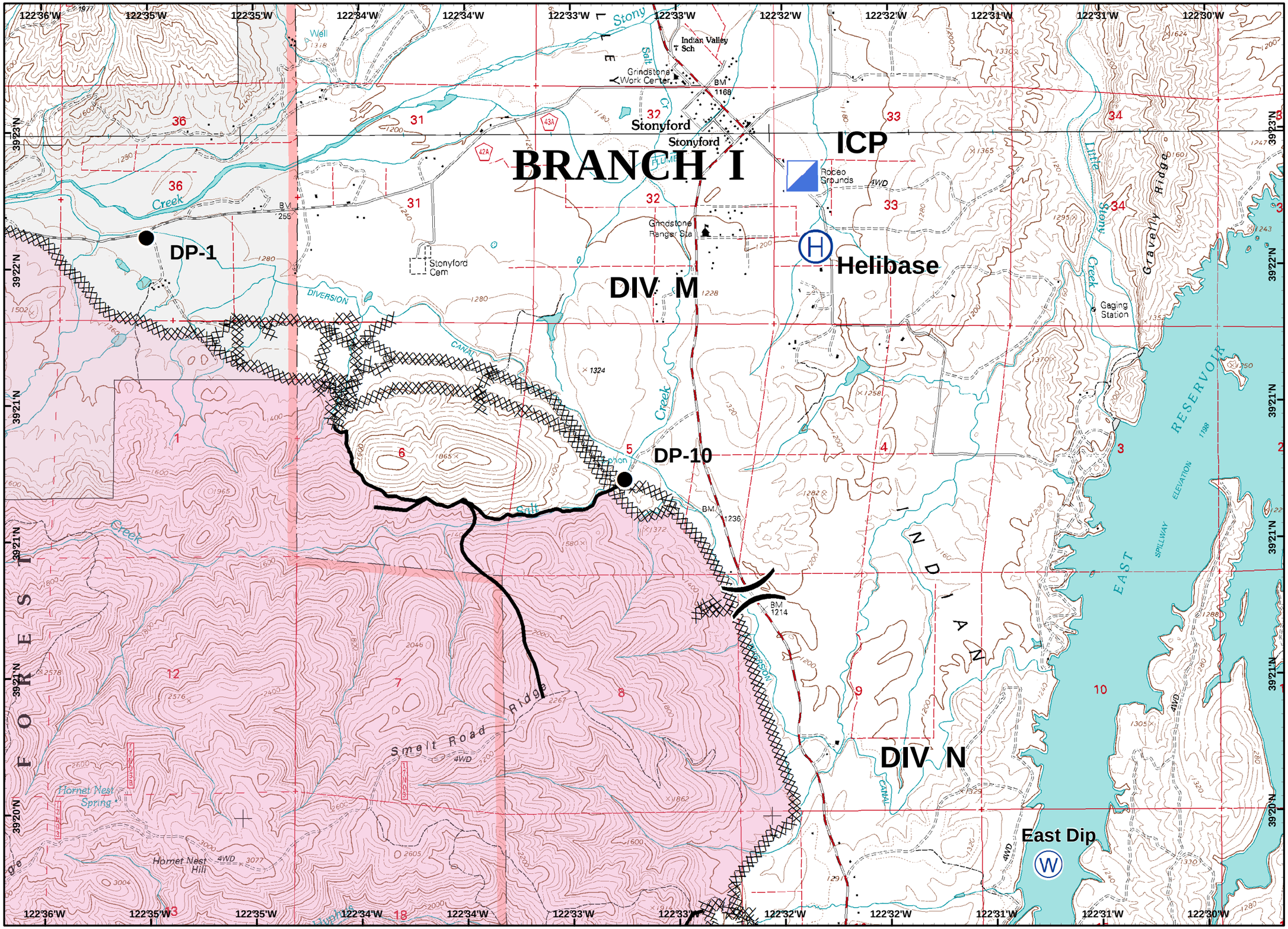

- Division
- Branch
- Repeater
- MediVac Site
- Camp
- Fire Origin
- Water Source
- Helispot
- Drop Point
- Helibase
- Incident Command Post
- Uncontrolled Fire Edge
- Completed Dozer Line
- Completed Line

N

0 1,000 2,000
Feet

Lat Long Grid
Degrees Decimal Minutes
NAD 83 UTM Zone 10

NORCAL
Interagency Incident Management Team

S. Powell
Jul 14, 2012, 0023 Hrs

Mill Fire
CA-MNF-1109
Jul 14, 2012, 0600 Day Shift
Incident Action Plan Map

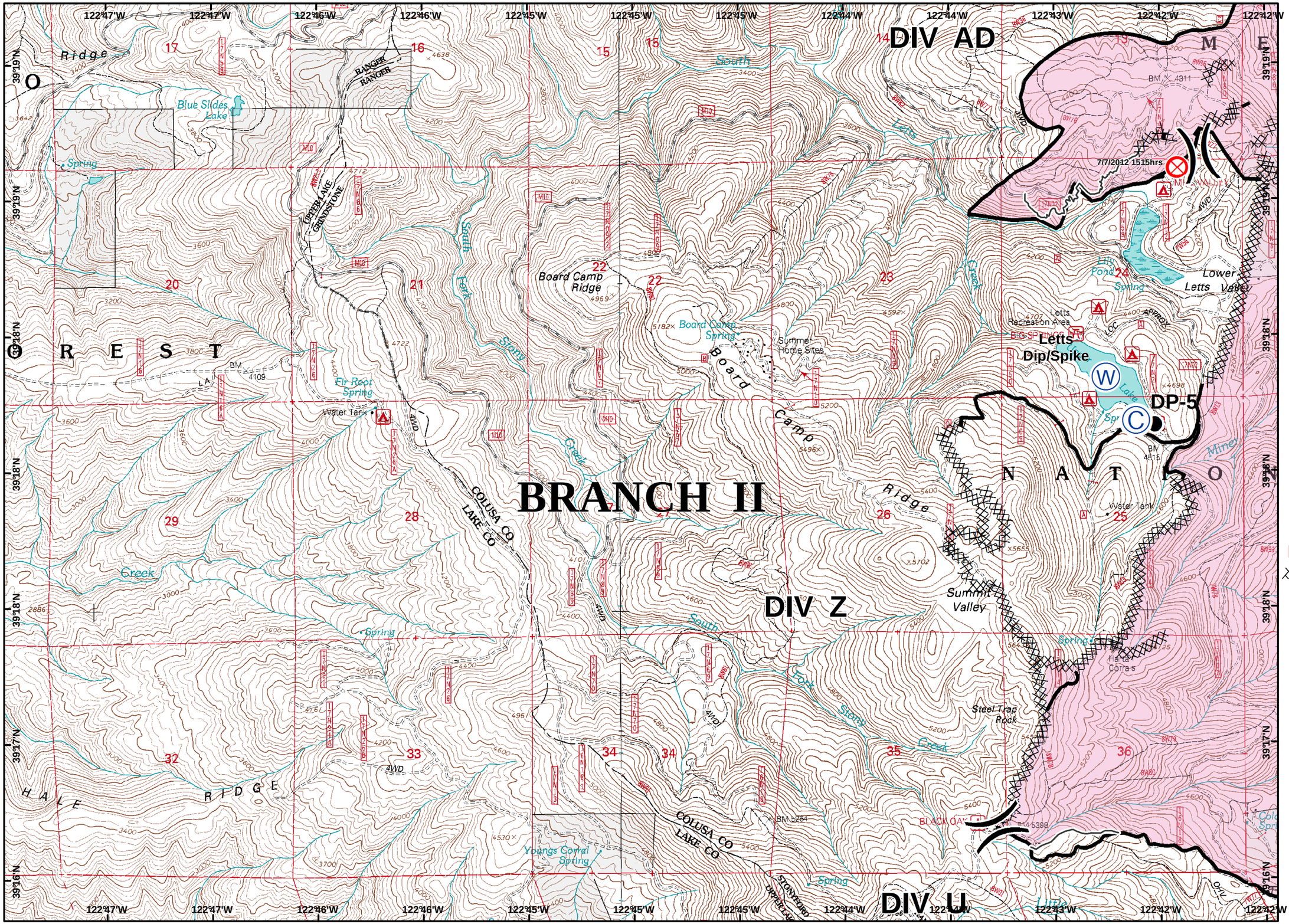

- Division
- Branch
- Repeater
- MediVac Site
- Camp
- Fire Origin
- Water Source
- Helispot
- Drop Point
- Helibase
- Incident Command Post
- Uncontrolled Fire Edge
- Completed Dozer Line
- Completed Line

N

0 1,000 2,000

Feet

Lat Long Grid
Degrees Decimal Minutes
NAD 83 UTM Zone 10

NORCAL

Interagency Incident Management Team

S. Powell
Jul 14, 2012, 0023 Hrs

Mill Fire
CA-MNF-1109
Jul 14, 2012, 0600 Day Shift
Incident Action Plan Map

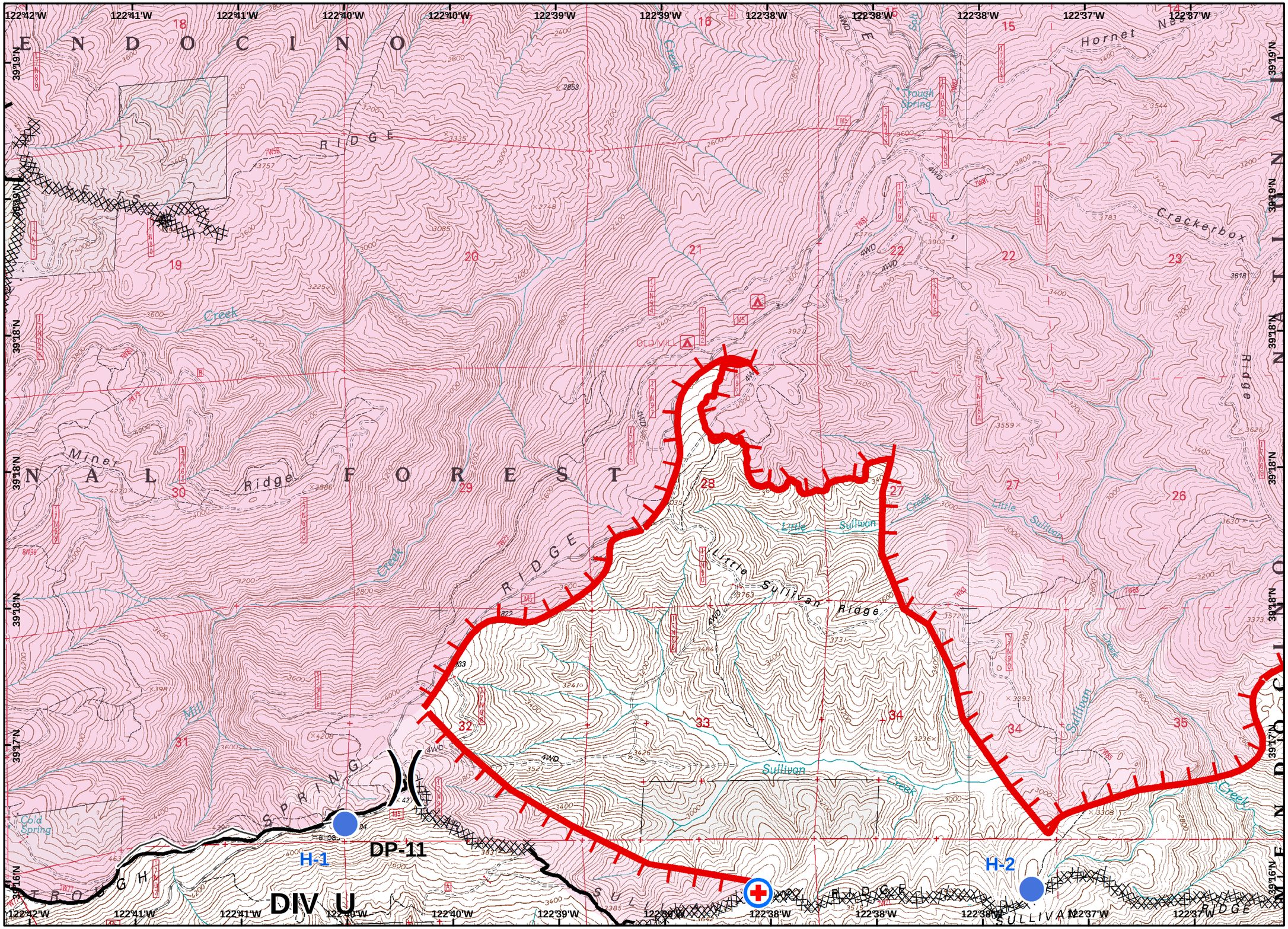

- Division
- Branch
- Repeater
- MediVac Site
- Camp
- Fire Origin
- Water Source
- Helispot
- Drop Point
- Helibase
- Incident Command Post
- Uncontrolled Fire Edge
- Completed Dozer Line
- Completed Line

N

0 1,000 2,000
Feet

Lat Long Grid
Degrees Decimal Minutes
NAD 83 UTM Zone 10

NORCAL
Interagency Incident Management Team

S. Powell
Jul 14, 2012, 0024 Hrs

Mill Fire
CA-MNF-1109
Jul 14, 2012, 0600 Day Shift
Incident Action Plan Map

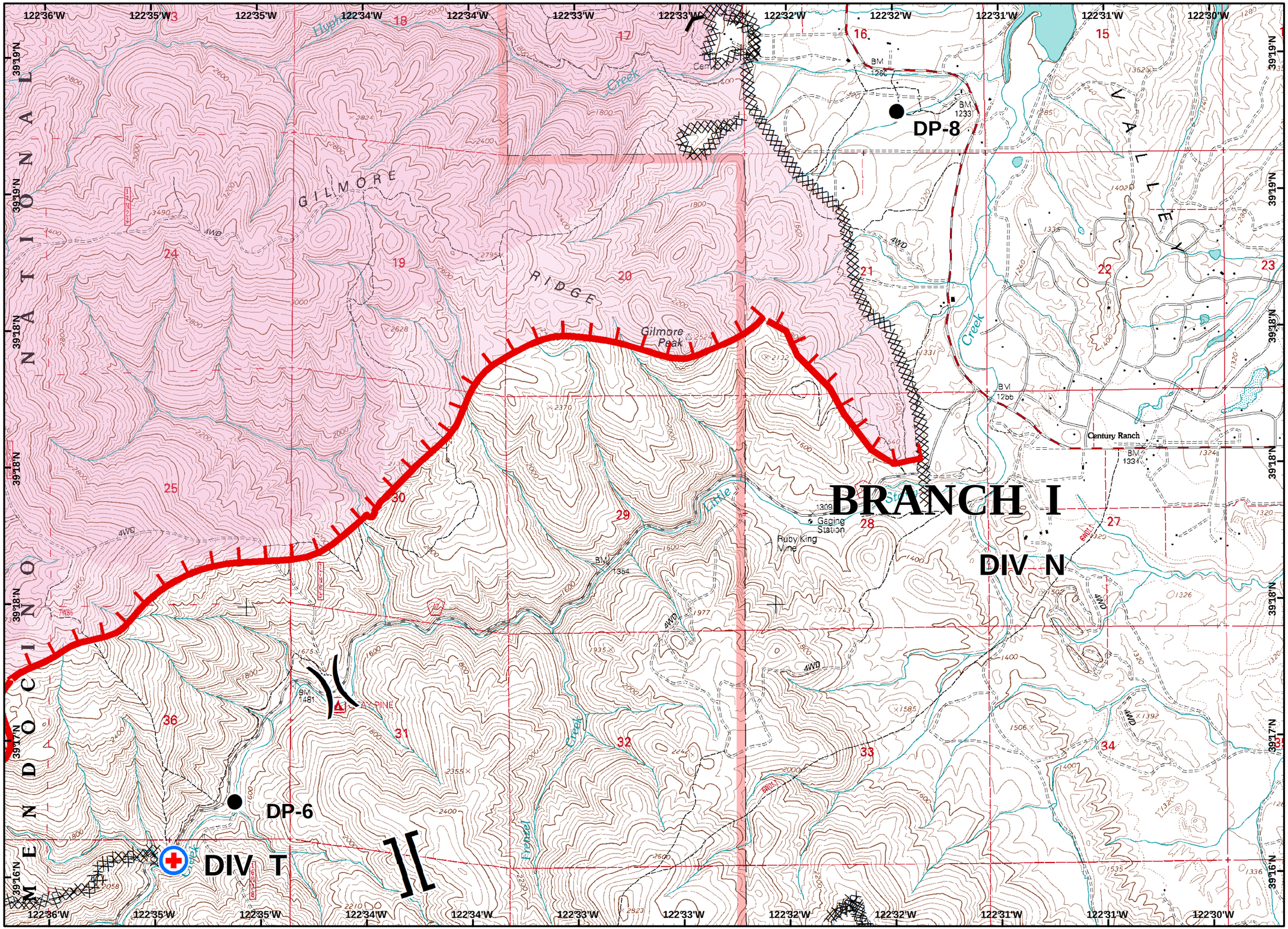

- Division
- Branch
- Repeater
- MediVac Site
- Camp
- Fire Origin
- Water Source
- Helispot
- Drop Point
- Helibase
- Incident Command Post
- Uncontrolled Fire Edge
- Completed Dozer Line
- Completed Line

N

0 1,000 2,000
Feet

Lat Long Grid
Degrees Decimal Minutes
NAD 83 UTM Zone 10

NORCAL
Interagency Incident Management Team

S. Powell
Jul 14, 2012, 0024 Hrs

Mill Fire
CA-MNF-1109
Jul 14, 2012, 0600 Day Shift
Incident Action Plan Map

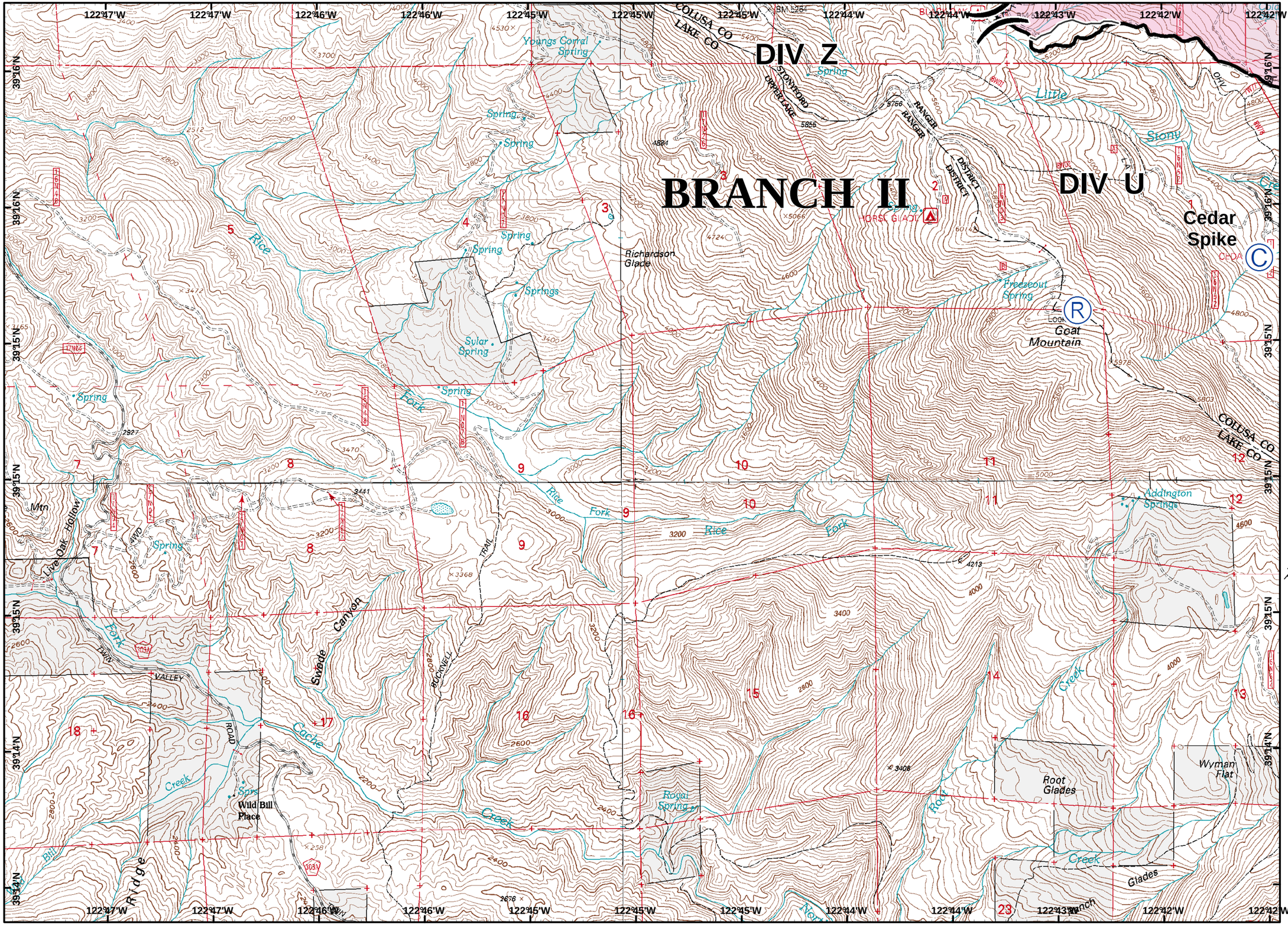

-)(Division
-][Branch
- Ⓡ Repeater
- MediVac Site
- Ⓒ Camp
- Fire Origin
- Ⓦ Water Source
- Helispot
- Drop Point
- Ⓗ Helibase
- Incident Command Post
- Uncontrolled Fire Edge
- Completed Dozer Line
- Completed Line

N

0 1,000 2,000
Feet

Lat Long Grid
Degrees Decimal Minutes
NAD 83 UTM Zone 10

NORCAL
Interagency Incident Management Team

S. Powell
Jul 14, 2012, 0024 Hrs

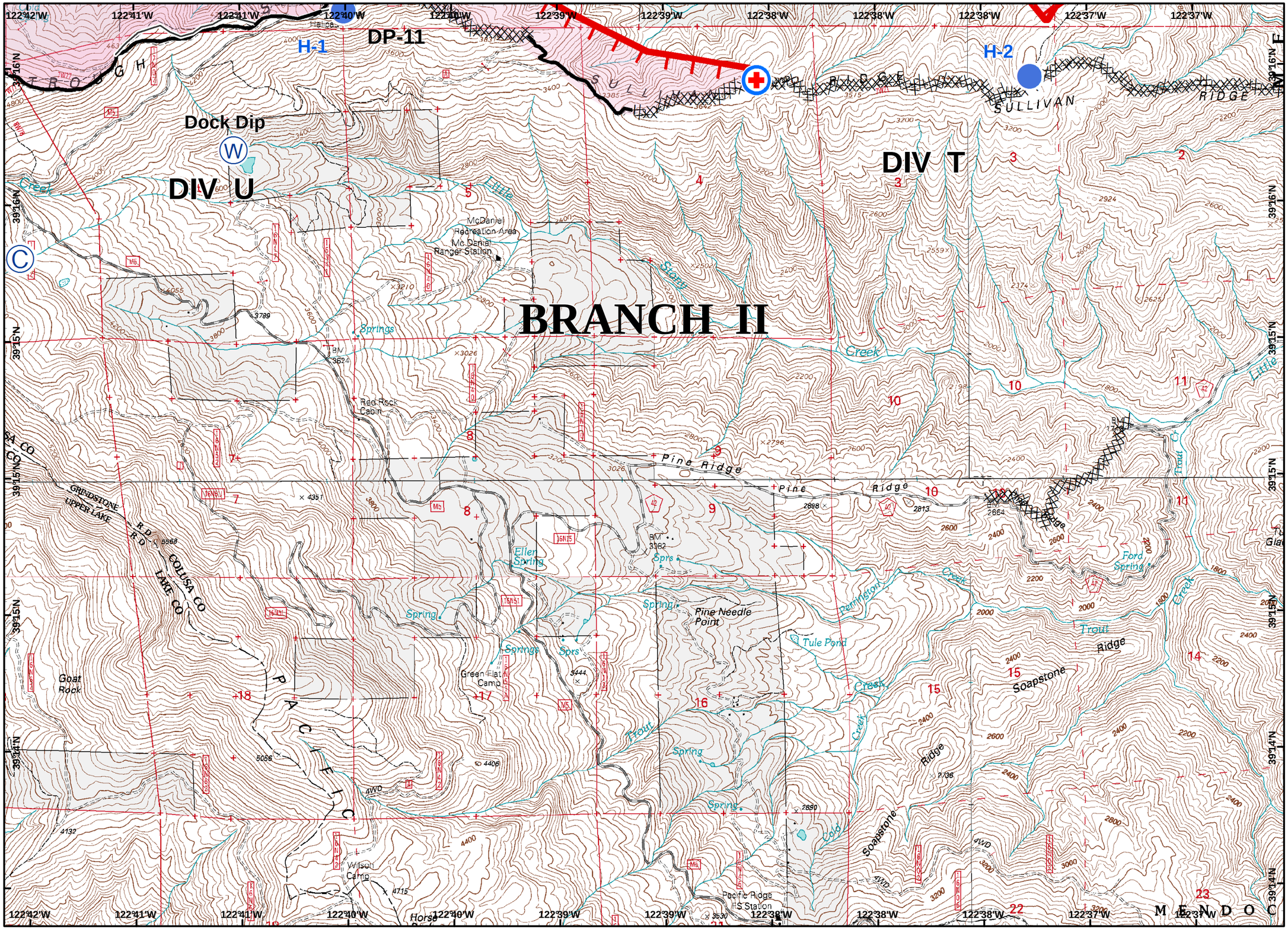

Mill Fire
CA-MNF-1109
Jul 14, 2012, 0600 Day Shift
Incident Action Plan Map

- Division
- Branch
- Repeater
- MediVac Site
- Camp
- Fire Origin
- Water Source
- Helispot
- Drop Point
- Helibase
- Incident Command Post
- Uncontrolled Fire Edge
- Completed Dozer Line
- Completed Line

N

0 1,000 2,000
Feet

Lat Long Grid
Degrees Decimal Minutes
NAD 83 UTM Zone 10

NORCAL
Interagency Incident Management Team

S. Powell
Jul 14, 2012, 0024 Hrs

Mill Fire
CA-MNF-1109
Jul 14, 2012, 0600 Day Shift
Incident Action Plan Map

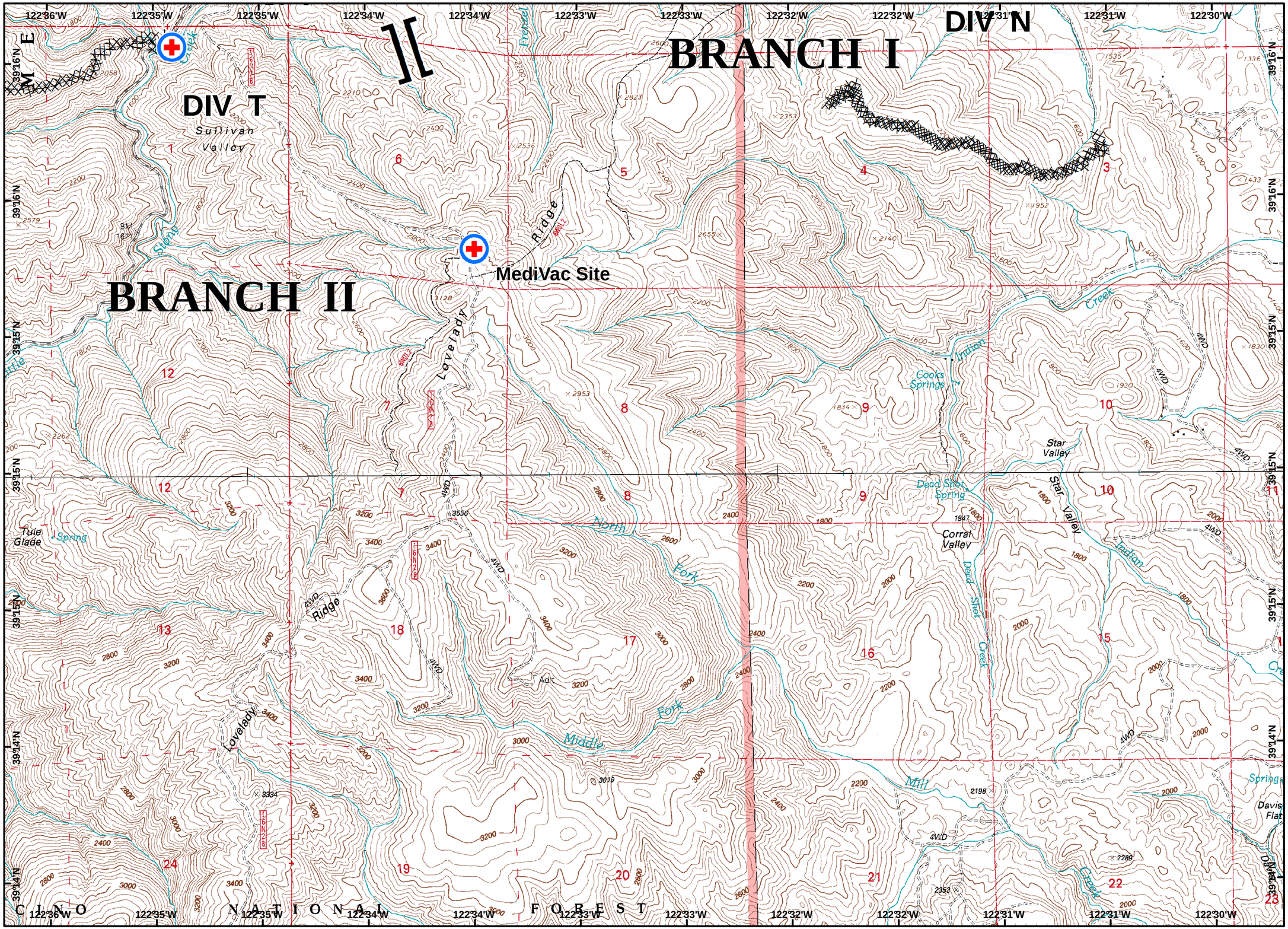

- Division
- Branch
- Repeater
- MediVac Site
- Camp
- Fire Origin
- Water Source
- Helispot
- Drop Point
- Helibase
- Incident Command Post
- Uncontrolled Fire Edge
- Completed Dozer Line
- Completed Line

N

0 1,000 2,000
Feet

Lat Long Grid
Degrees Decimal Minutes
NAD 83 UTM Zone 10

NORCAL
Interagency Incident Management Team

S. Powell
Jul 14, 2012, 0024 Hrs