Hell's Half Complex CA-SRF-1123 July 20, 2008 11,414 Acres

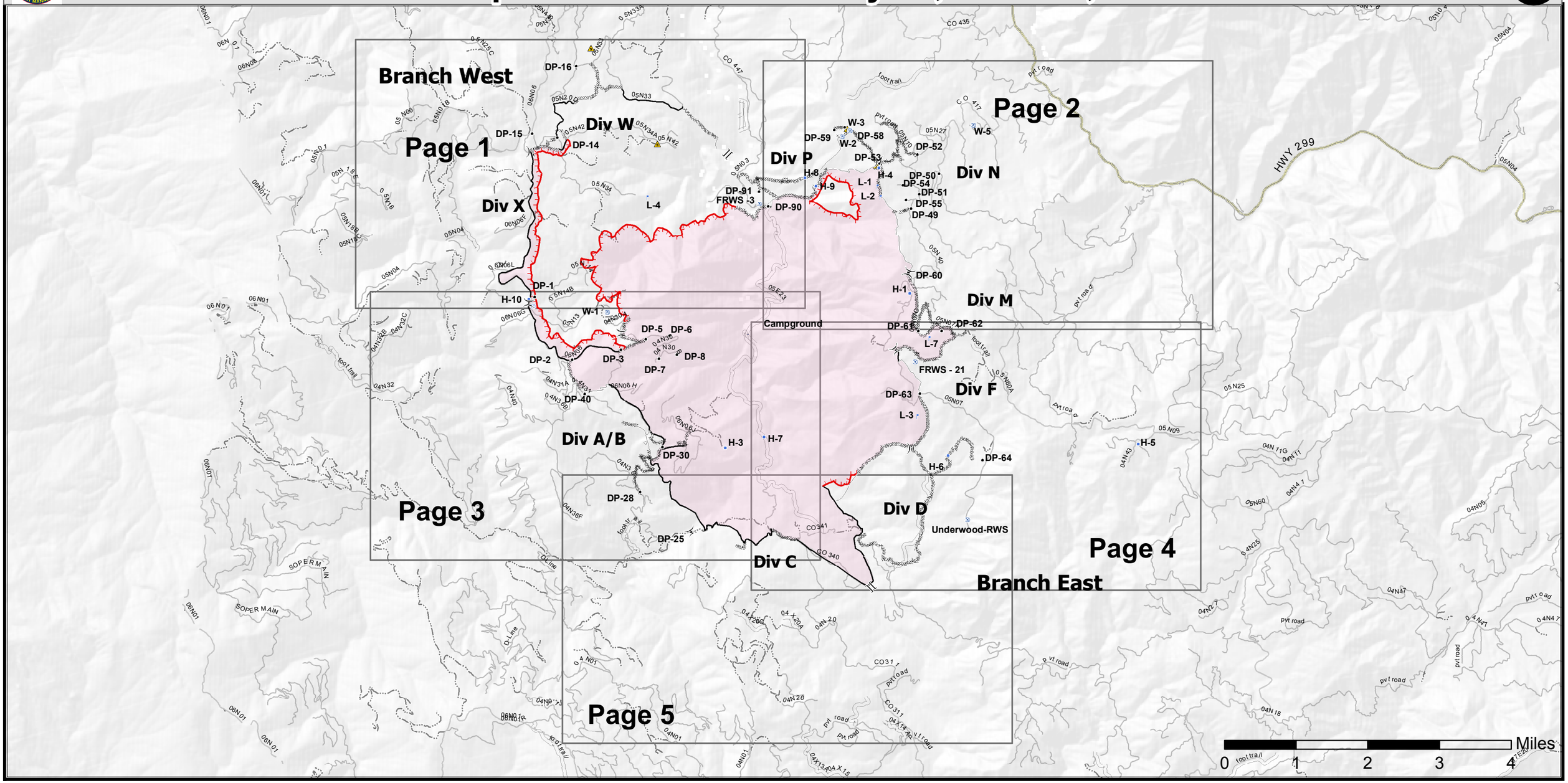

Division

Branch

Water Source

Drop Point

Camp

Staging Area

Safety Zone

Helispot

Mobile Weather Unit

Repeater

Lookout

Hand Line

Completed Dozer Line

Uncontrolled Fire Edge

Completed Line

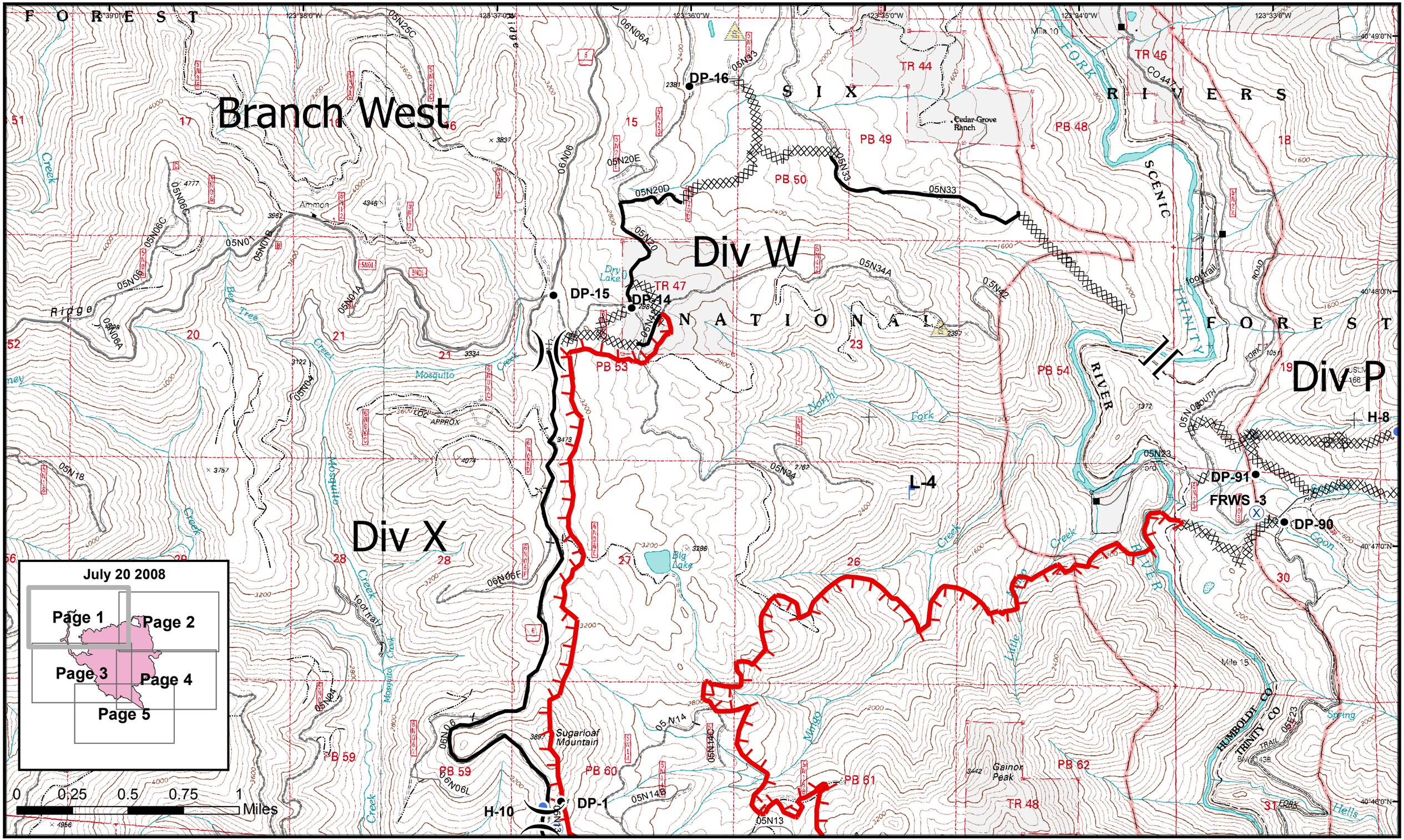

Branch West
Div W
Div X
Div P
DP-16
DP-15
DP-14
DP-1
DP-91
DP-90
FRWS -3
H-8
H-10
L-4
TR 44
TR 46
TR 47
TR 48
PB 49
PB 48
PB 50
PB 53
PB 54
PB 59
PB 60
PB 61
PB 62
Cedar Grove Ranch
Sugarloaf Mountain
Gainor Peak
Big Lake
Dry Lake
Ammon
SIX RIVERS NATIONAL FOREST
SCENIC RIVER
TRINITY RIVER
FORK
HUMBOLDT CO
TRINITY CO
July 20 2008
Page 1
Page 2
Page 3
Page 4
Page 5
0 0.25 0.5 0.75 1 Miles

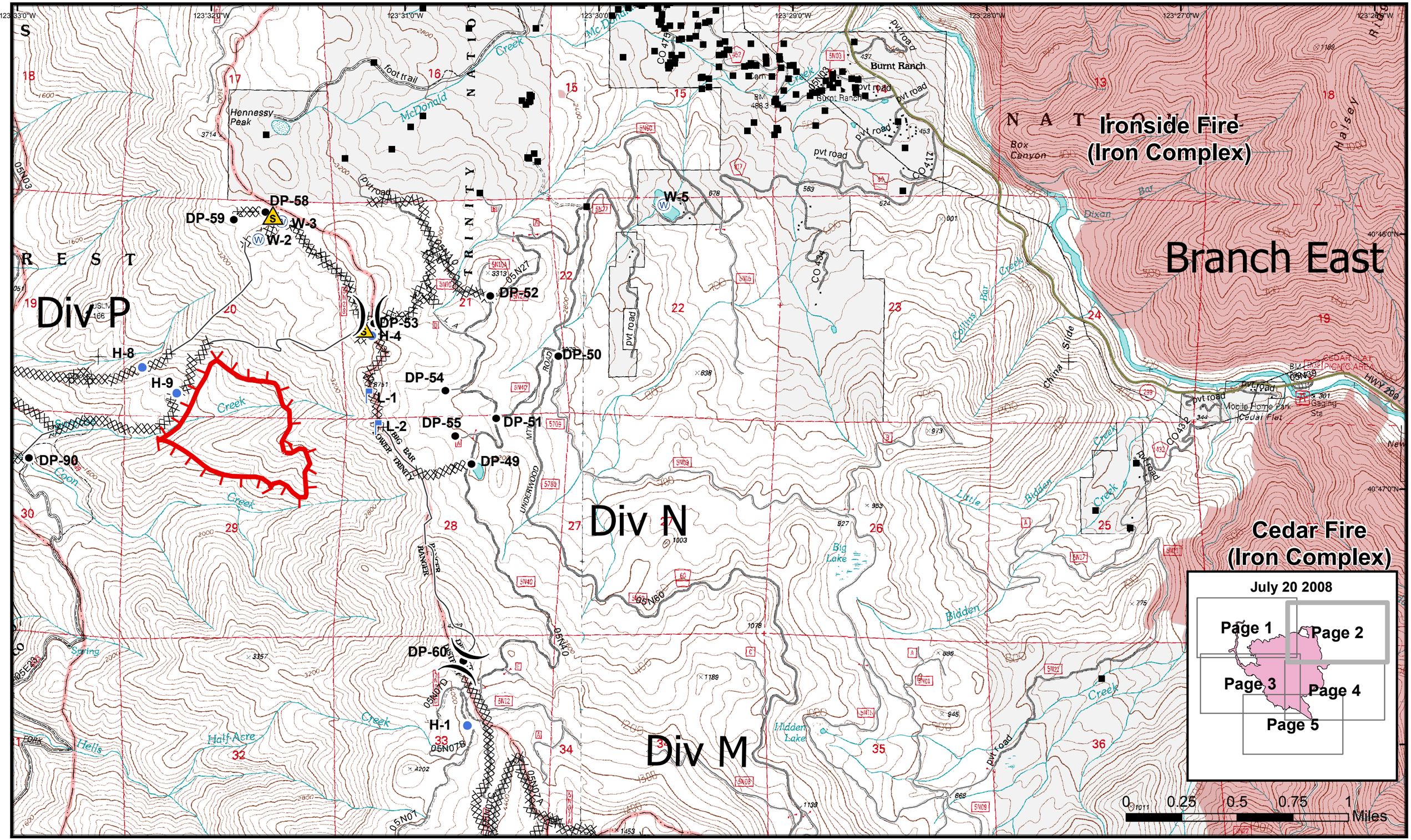

Ironside Fire
(Iron Complex)
Branch East
Cedar Fire
(Iron Complex)
Div P
Div N
Div M
DP-58
DP-59
W-3
W-2
W-5
DP-52
DP-53
H-4
DP-50
DP-54
H-8
H-9
L-1
L-2
DP-55
DP-51
DP-49
DP-90
DP-60
H-1
Hennessy Peak
Burnt Ranch
Box Canyon
Big Lake
Hidden Lake
Cedar Flat
Mobile Home Park
Gaging Sta
CEDAR FLAT PICNIC AREA
July 20 2008
Page 1
Page 2
Page 3
Page 4
Page 5
0
0.25
0.5
0.75
1
Miles

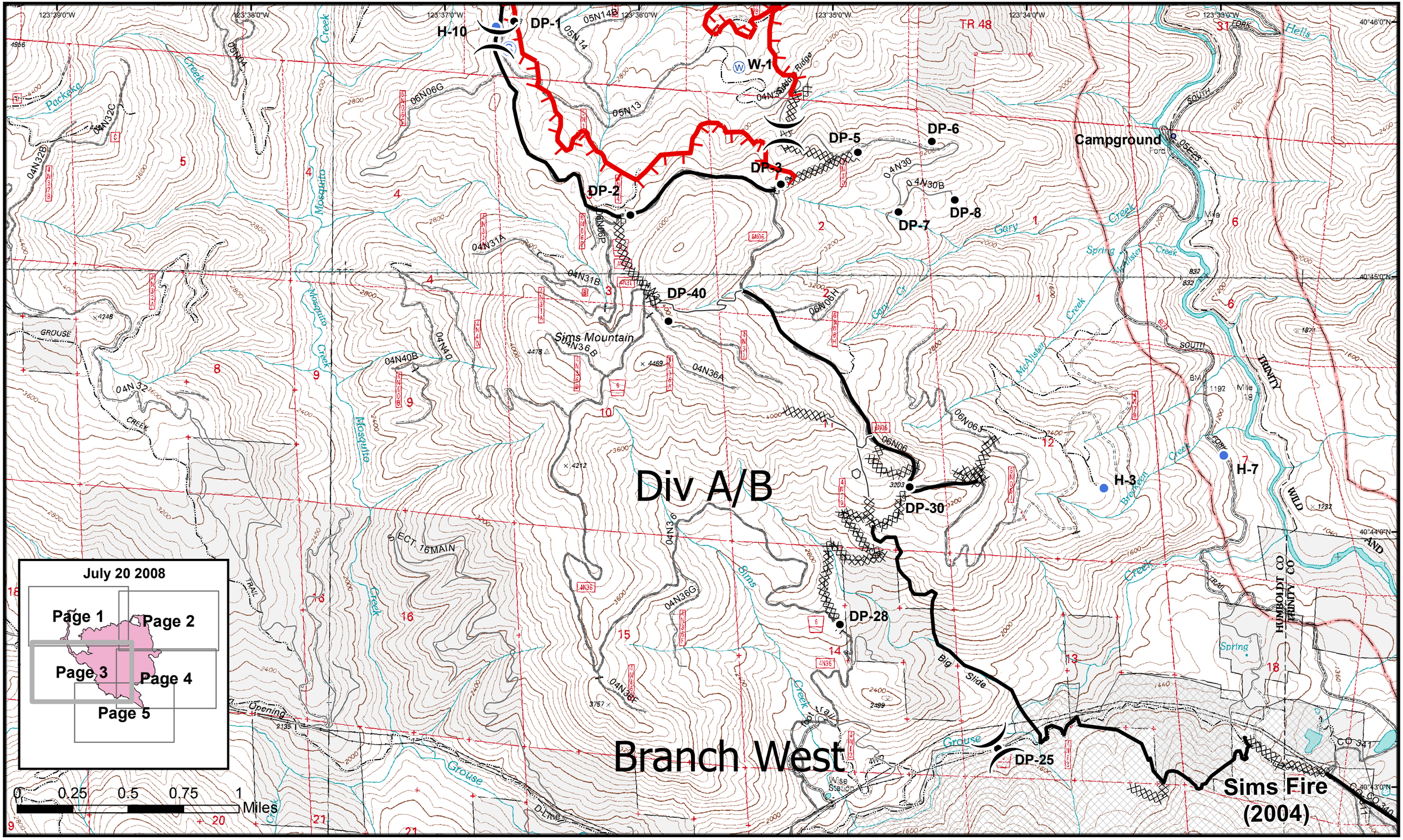
H-10
DP-1
W-1
DP-2
DP-3
DP-5
DP-6
DP-7
DP-8
DP-40
DP-30
DP-28
DP-25
H-3
H-7
Campground
Div A/B
Branch West
Sims Fire
(2004)
Sims Mountain
July 20 2008
Page 1
Page 2
Page 3
Page 4
Page 5
0
0.25
0.5
0.75
1
Miles

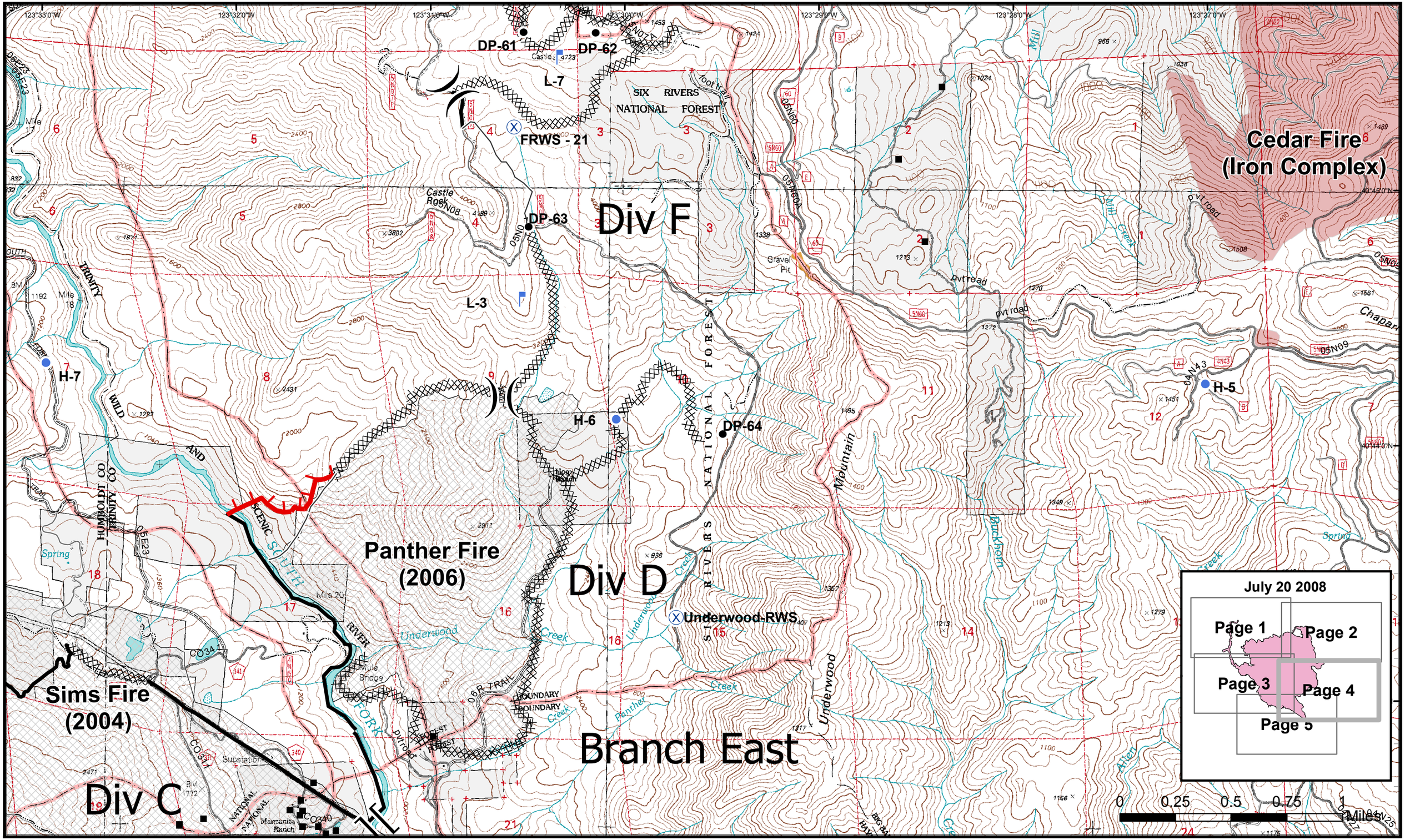

Cedar Fire
(Iron Complex)
Div F
Div D
Div C
Branch East
Panther Fire
(2006)
Sims Fire
(2004)
DP-61
DP-62
DP-63
DP-64
FRWS - 21
L-7
L-3
H-7
H-6
H-5
Underwood-RWS
SIX RIVERS NATIONAL FOREST
July 20 2008
Page 1
Page 2
Page 3
Page 4
Page 5
0 0.25 0.5 0.75 1 Miles

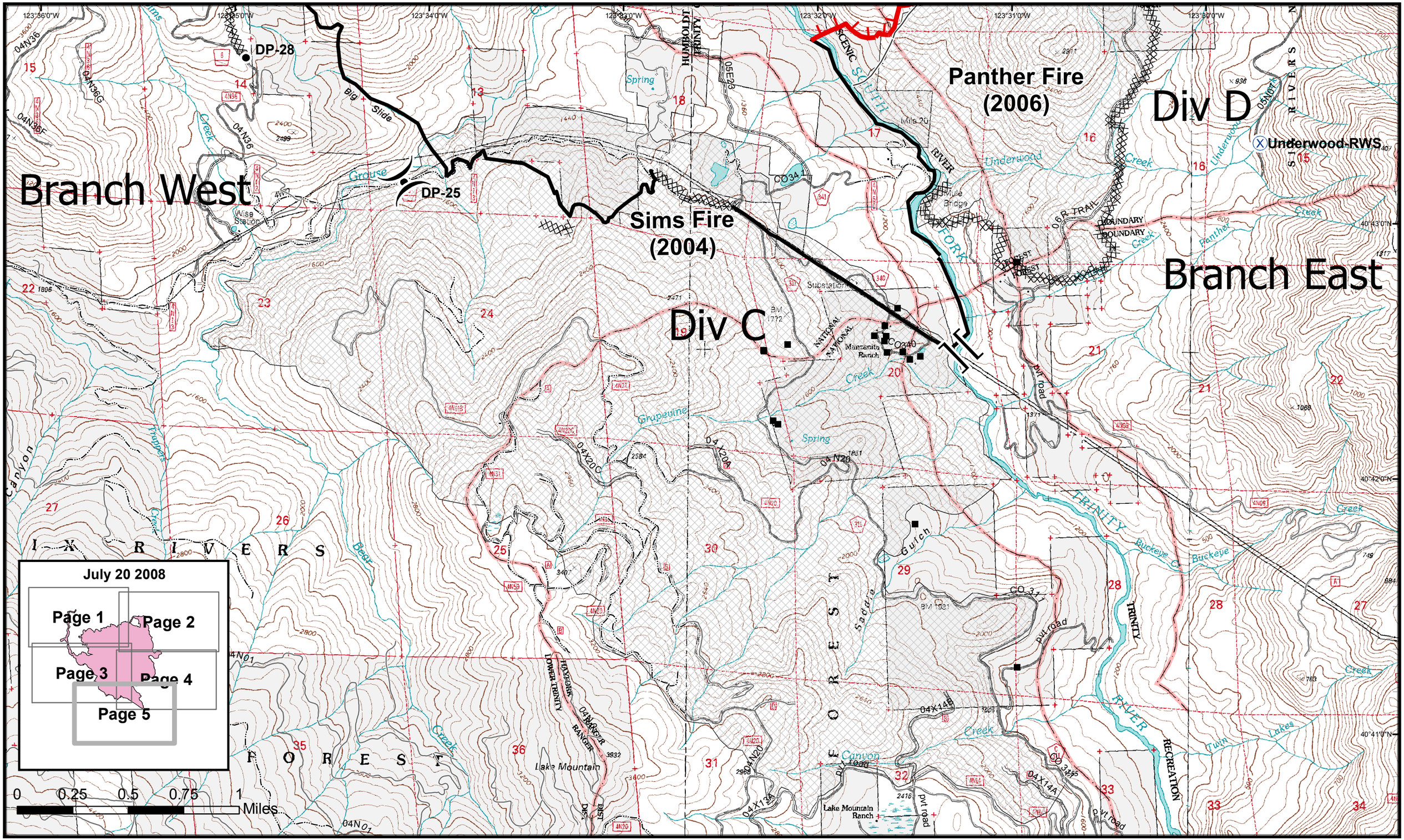

Branch West
Branch East
Div C
Div D
Sims Fire
(2004)
Panther Fire
(2006)
DP-25
DP-28
Underwood-RWS
July 20 2008
Page 1
Page 2
Page 3
Page 4
Page 5
0
0.25
0.5
0.75
1
Miles