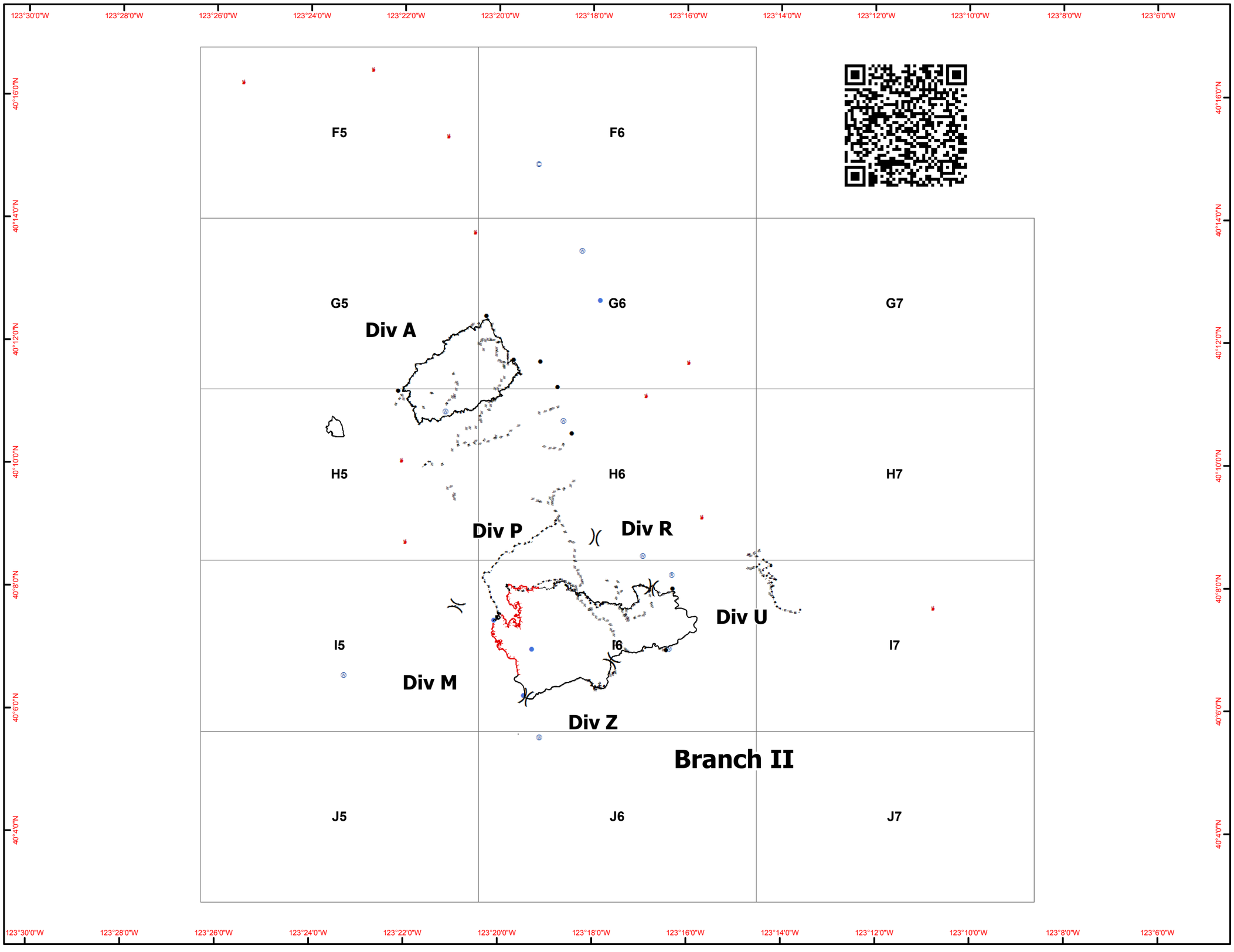

IAP MAP
Ruth Complex
CA-SRF-000897
August 20, 2017

Index Page

Miles
0 2 4

- Division
- Camp
- Drop Point
- Fire Location
- Helispot
- Repeater
- Water Source
- Other
- Uncontrolled Fire Edge
- Completed Dozer Line
- Completed Line
- H - H Hand Line
- R - R Road as Completed Line

N

NAD 83 UTM Zone 10

IAP MAP
Ruth Complex
CA-SRF-000897
August 20, 2017

Page F5

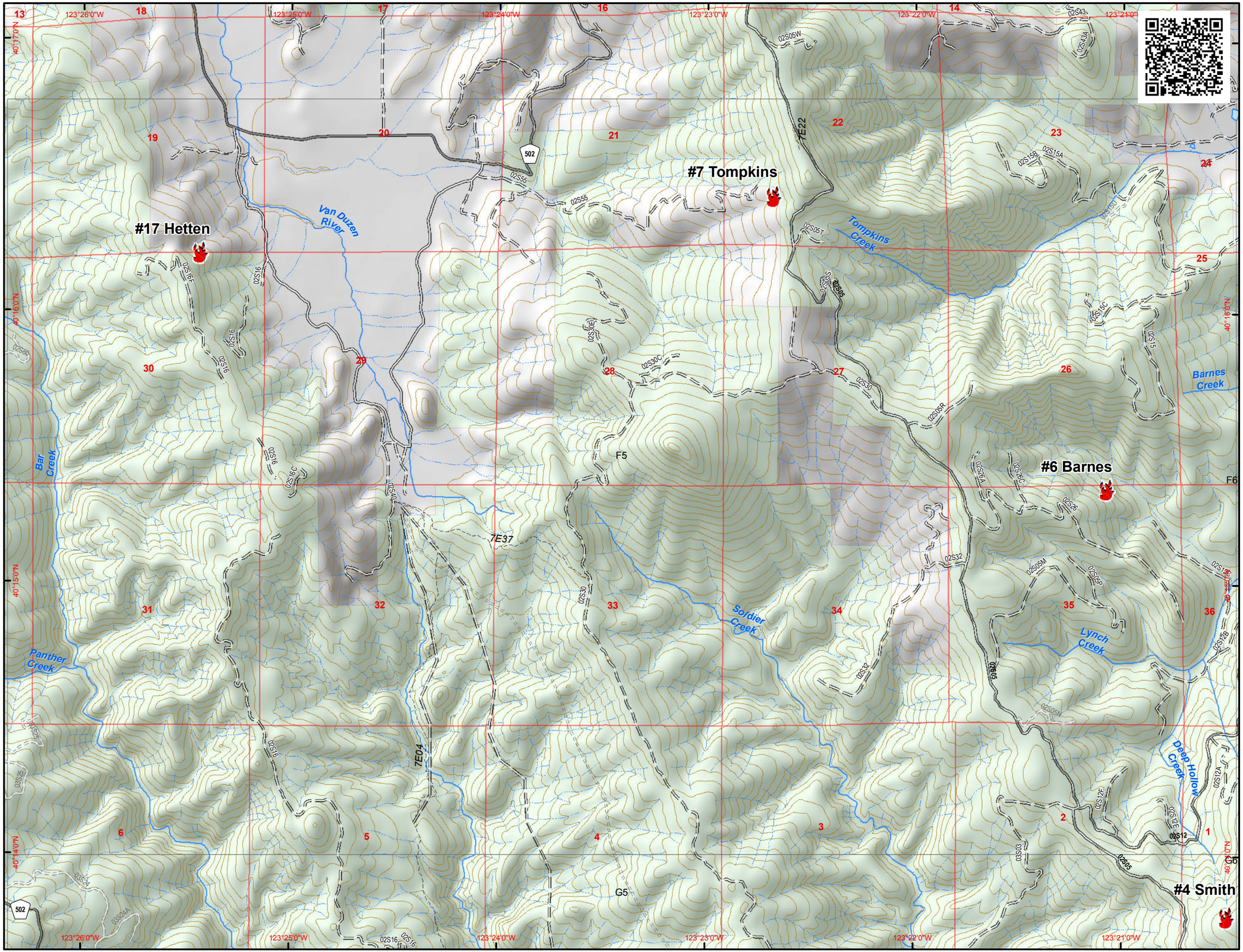

F5	F6	
G5	G6	G7
H5	H6	H7
I5	I6	I7
J5	J6	J7

Fire Location

FS

Undetermined

N

Miles

0 0.5

IAP MAP
Ruth Complex
CA-SRF-000897
August 20, 2017

Page F6

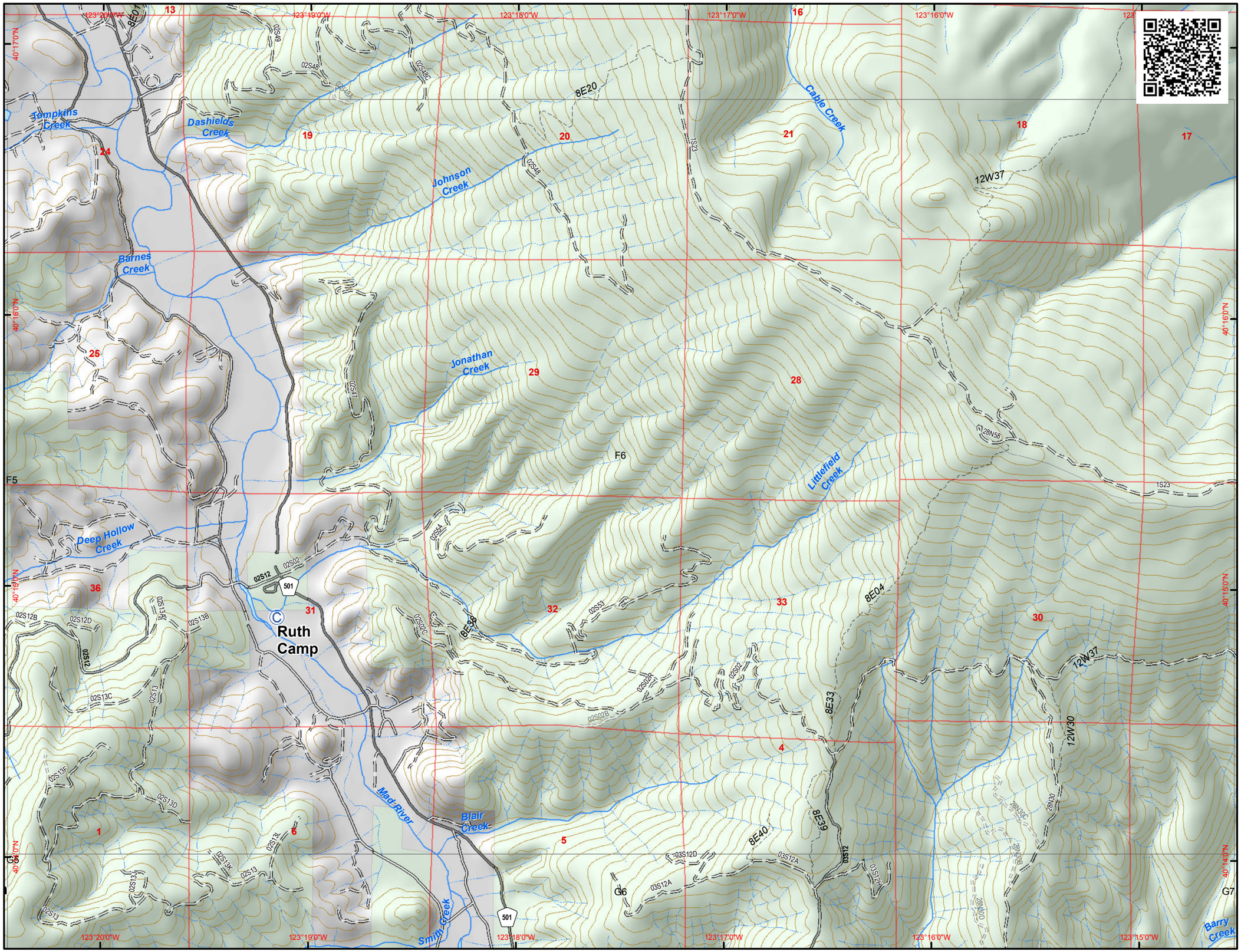

F5	F6	
G5	G6	G7
H5	H6	H7
I5	I6	I7
J5	J6	J7

Camp

Fire Location

FS

Undetermined

N

Miles

0 0.5

IAP MAP
Ruth Complex
CA-SRF-000897
August 20, 2017

Page G5

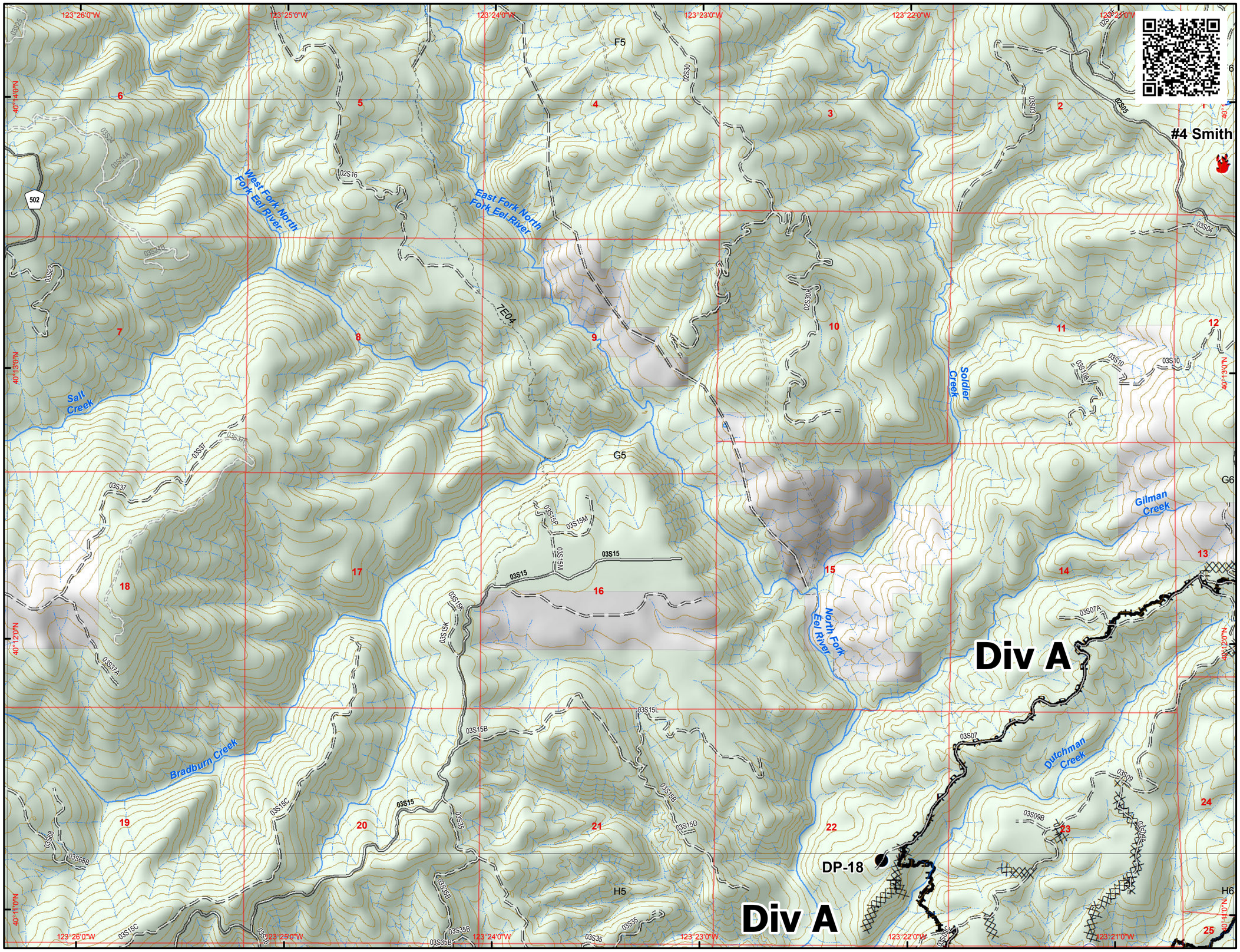

F5	F6	
G5	G6	G7
H5	H6	H7
I5	I6	I7
J5	J6	J7

- Drop Point
- Fire Location
- Water Source
- Completed Dozer Line
- Completed Line
- H - H - Hand Line
- R - R - Road as Completed Line
- FirePolygon
- FS
- Undetermined

N

Miles

0 0.5

IAP MAP
Ruth Complex
CA-SRF-000897
August 20, 2017

Page G6

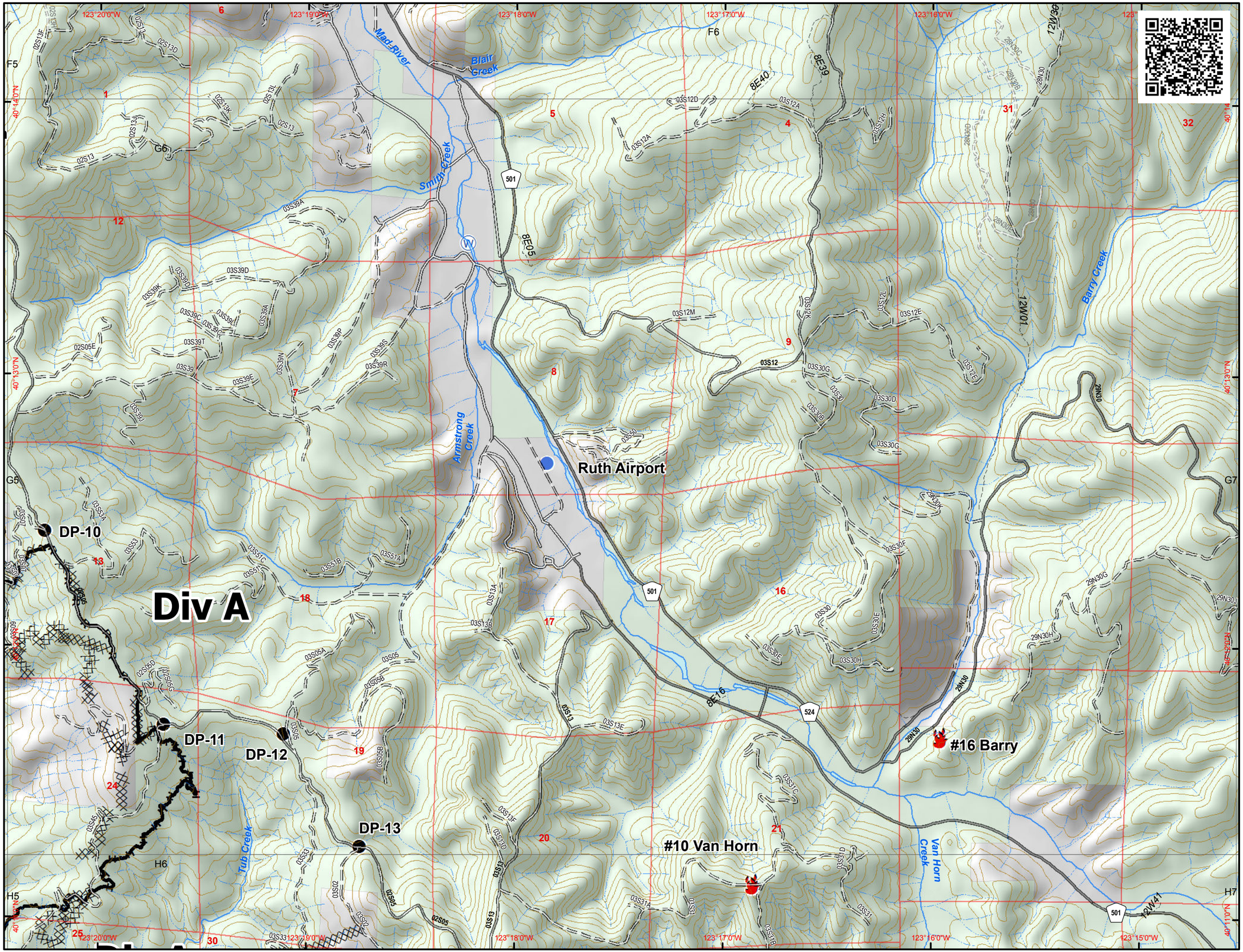

F5	F6	
G5	G6	G7
H5	H6	H7
I5	I6	I7
J5	J6	J7

- Drop Point
- Fire Location
- Helispot
- Water Source
- Completed Dozer Line
- Completed Line
- H - H - Hand Line
- R - R - Road as Completed Line
- FirePolygon
- FS
- Undetermined

N

Miles

0 0.5

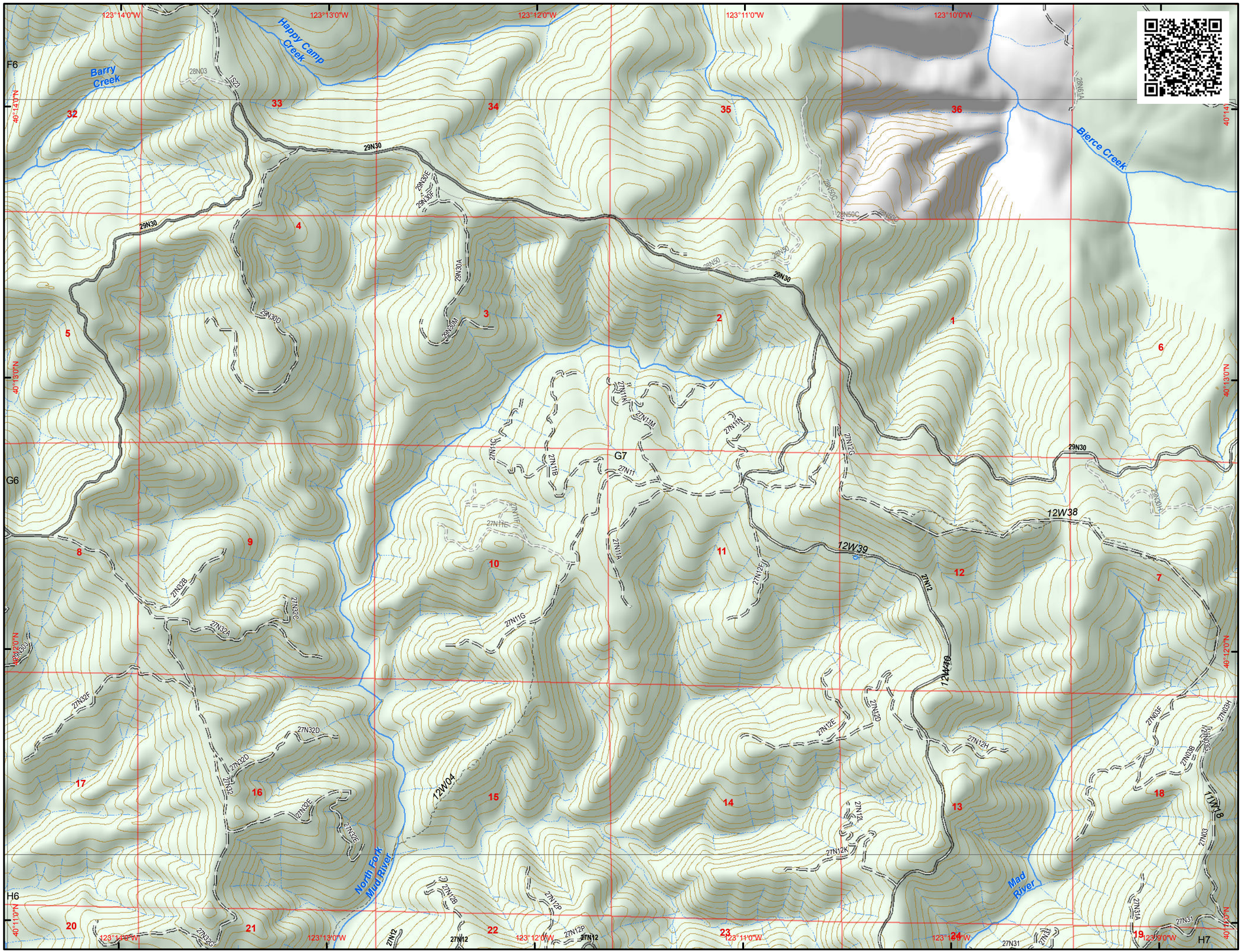

IAP MAP
Ruth Complex
CA-SRF-000897
August 20, 2017

Page G7

F5	F6	
G5	G6	G7
H5	H6	H7
I5	I6	I7
J5	J6	J7

FS

Undetermined

N

Miles

0 0.5

IAP MAP
Ruth Complex
CA-SRF-000897
August 20, 2017

Page H5

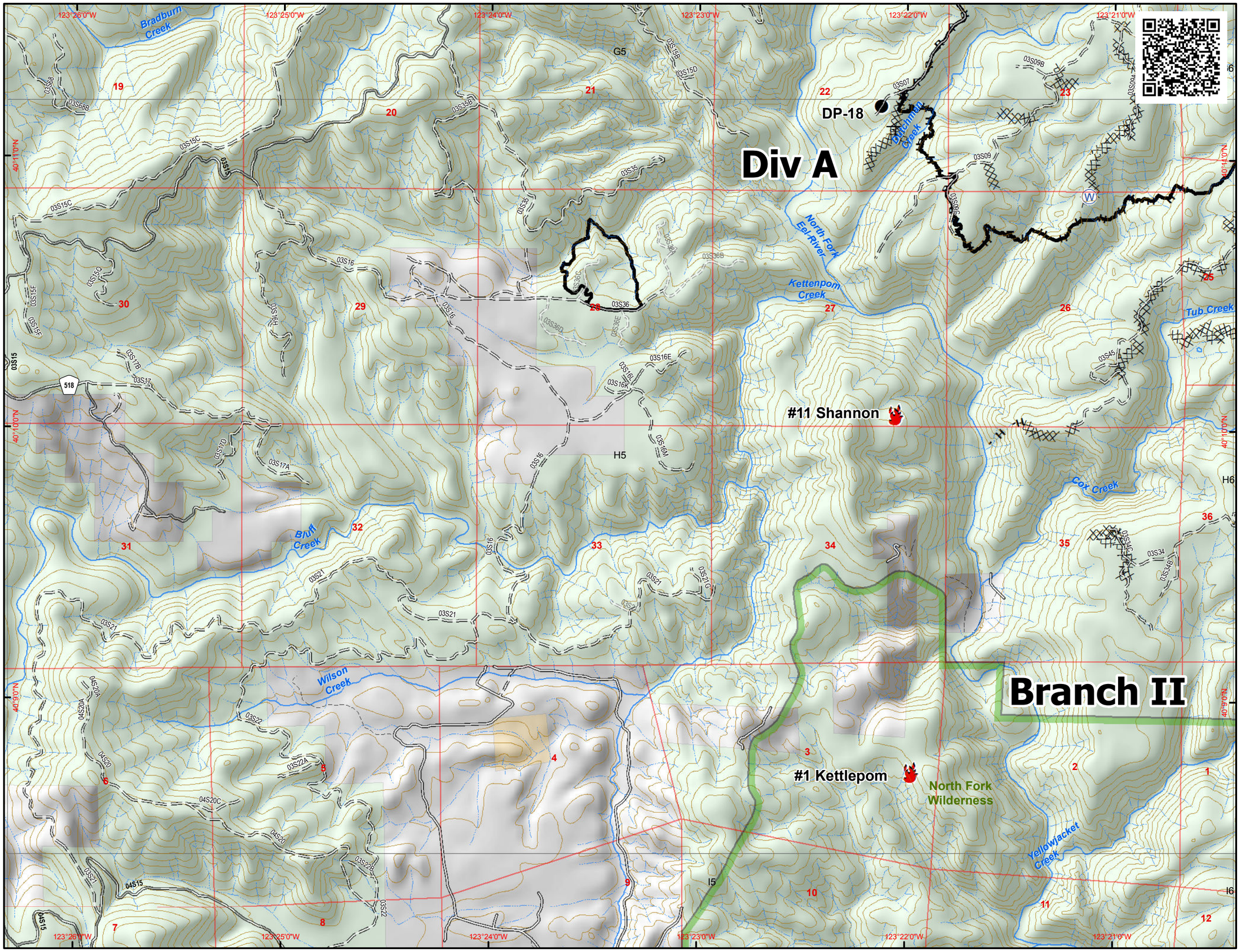

F5	F6	
G5	G6	G7
H5	H6	H7
I5	I6	I7
J5	J6	J7

- Wilderness
- Drop Point
- Fire Location
- Water Source
- Completed Dozer Line
- Completed Line
- H - H - Hand Line
- R - R - Road as Completed Line
- FirePolygon
- BLM
- FS
- Undetermined

N

Miles

0 0.5

IAP MAP
Ruth Complex
CA-SRF-000897
August 20, 2017
Page H6

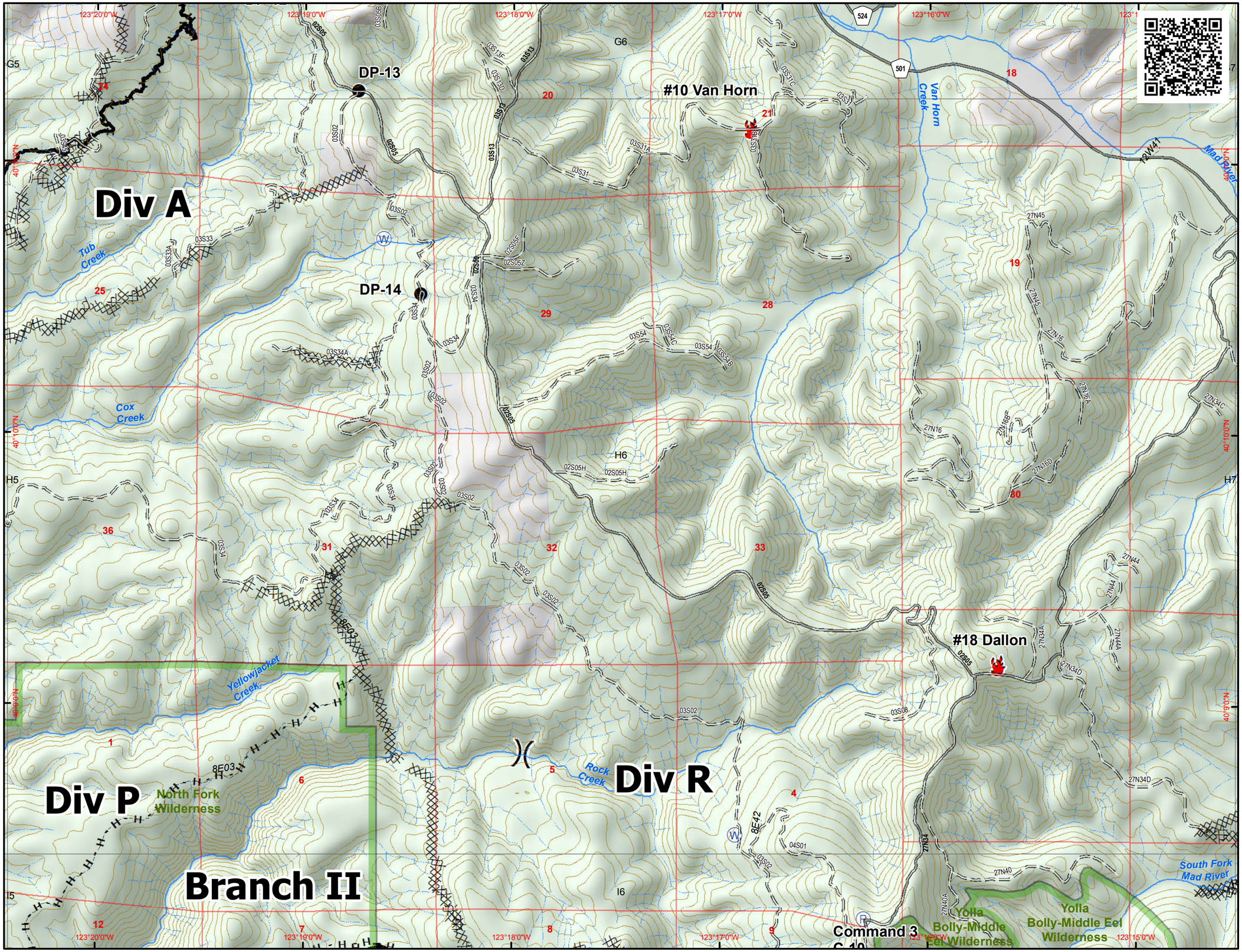

F5	F6	
G5	G6	G7
H5	H6	H7
I5	I6	I7
J5	J6	J7

- Wilderness
- Division
- Drop Point
- Fire Location
- Repeater
- Water Source
- Completed Dozer Line
- Completed Line
- H - H - Hand Line
- R - R - Road as Completed Line
- FirePolygon
- FS
- Undetermined

N

Miles

0 0.5

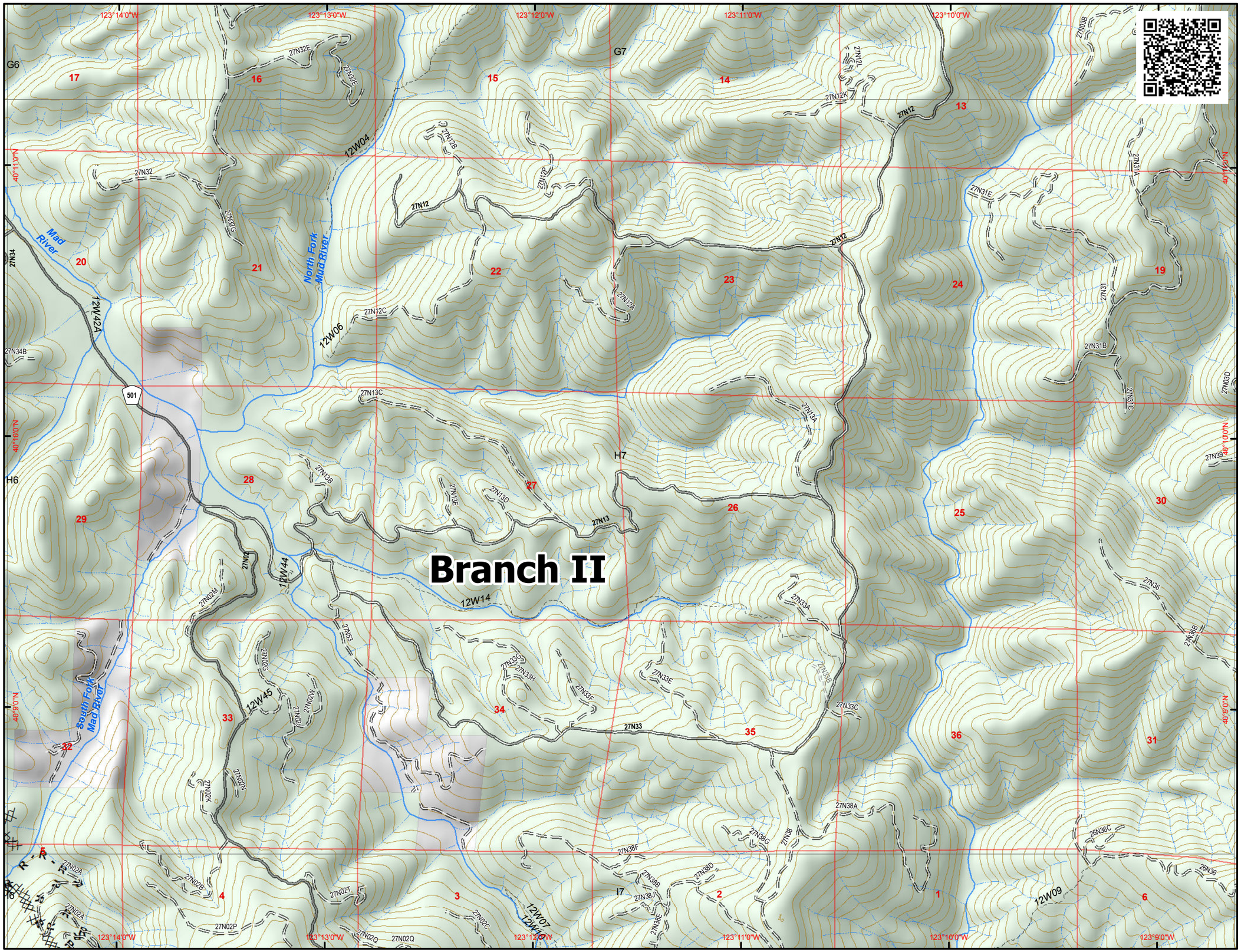

IAP MAP
Ruth Complex
CA-SRF-000897
August 20, 2017

Page H7

F5	F6	
G5	G6	G7
H5	H6	H7
I5	I6	I7
J5	J6	J7

Completed Dozer Line

R - R - Road as Completed Line

FS

Undetermined

N

Miles

0 0.5

IAP MAP
Ruth Complex
CA-SRF-000897
August 20, 2017

Page I5

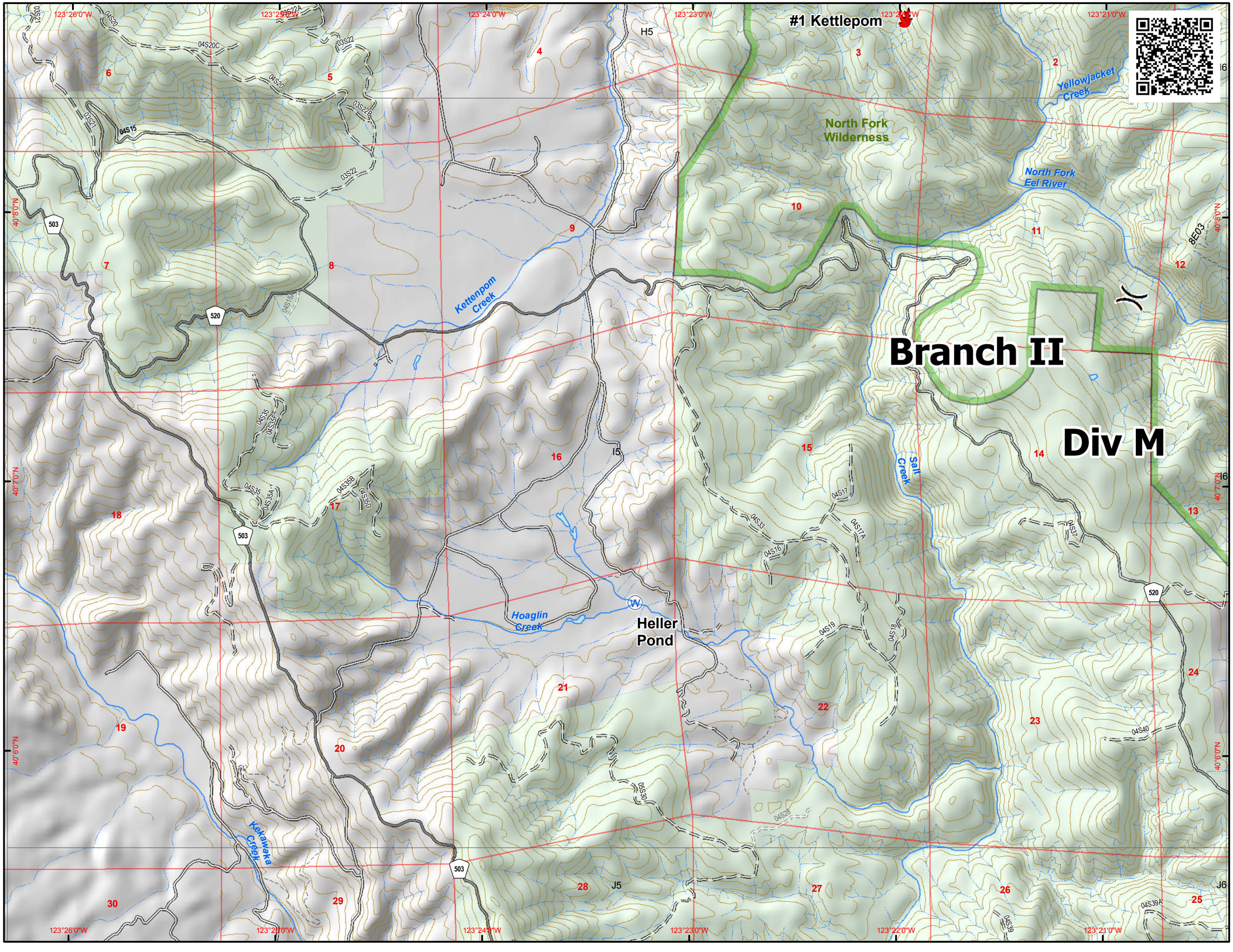

F5	F6	
G5	G6	G7
H5	H6	H7
I5	I6	I7
J5	J6	J7

- Wilderness
- Division
- Fire Location
- Water Source
- BLM
- FS
- Undetermined

N

Miles

0 0.5

IAP MAP
Ruth Complex
CA-SRF-000897
August 20, 2017

Page I6

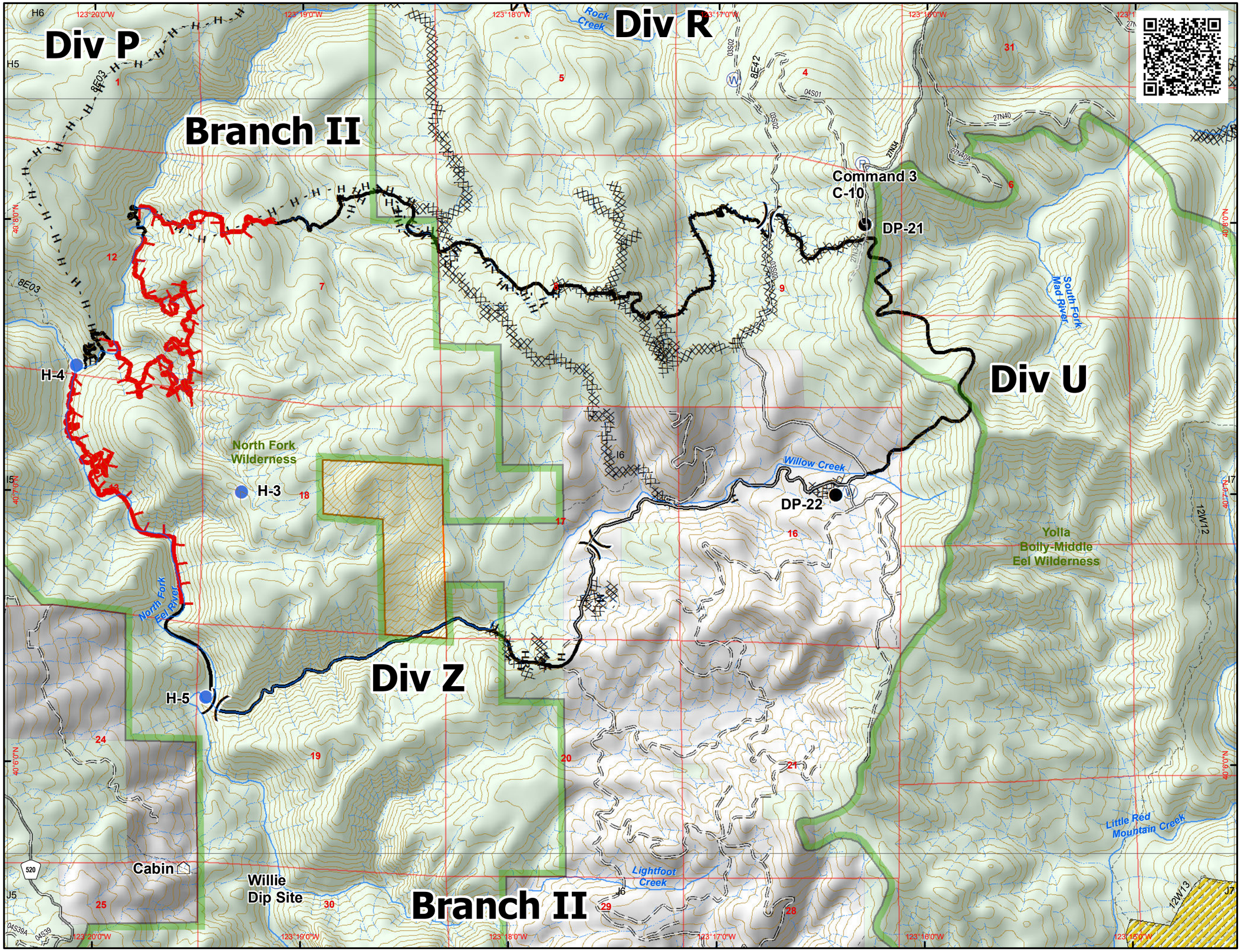

F5	F6	
G5	G6	G7
H5	H6	H7
I5	I6	I7
J5	J6	J7

- Chemical Hazard
- Wilderness
- Division
- Drop Point
- Helispot
- Repeater
- Water Source
- Uncontrolled Fire Edge
- Completed Dozer Line
- Completed Line
- Hand Line
- Road as Completed Line
- Cabin
- BIA
- FS
- Undetermined

N

Miles

0 0.5

IAP MAP
Ruth Complex
CA-SRF-000897
August 20, 2017

Page I7

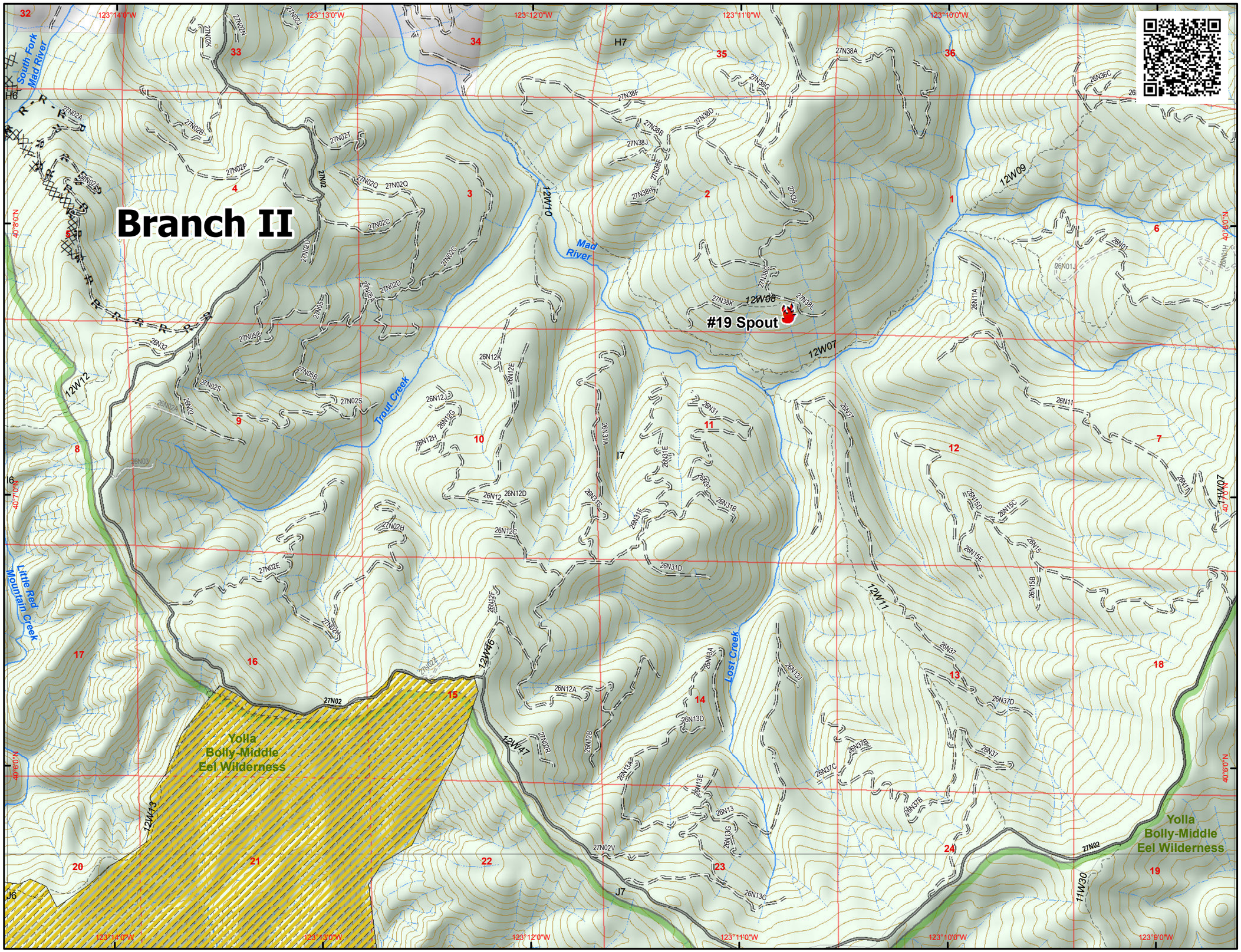

F5	F6	
G5	G6	G7
H5	H6	H7
I5	I6	I7
J5	J6	J7

- Chemical Hazard
- Wilderness
- Fire Location
- Completed Dozer Line
- R - R - Road as Completed Line
- FS
- Undetermined

N

Miles

0 0.5

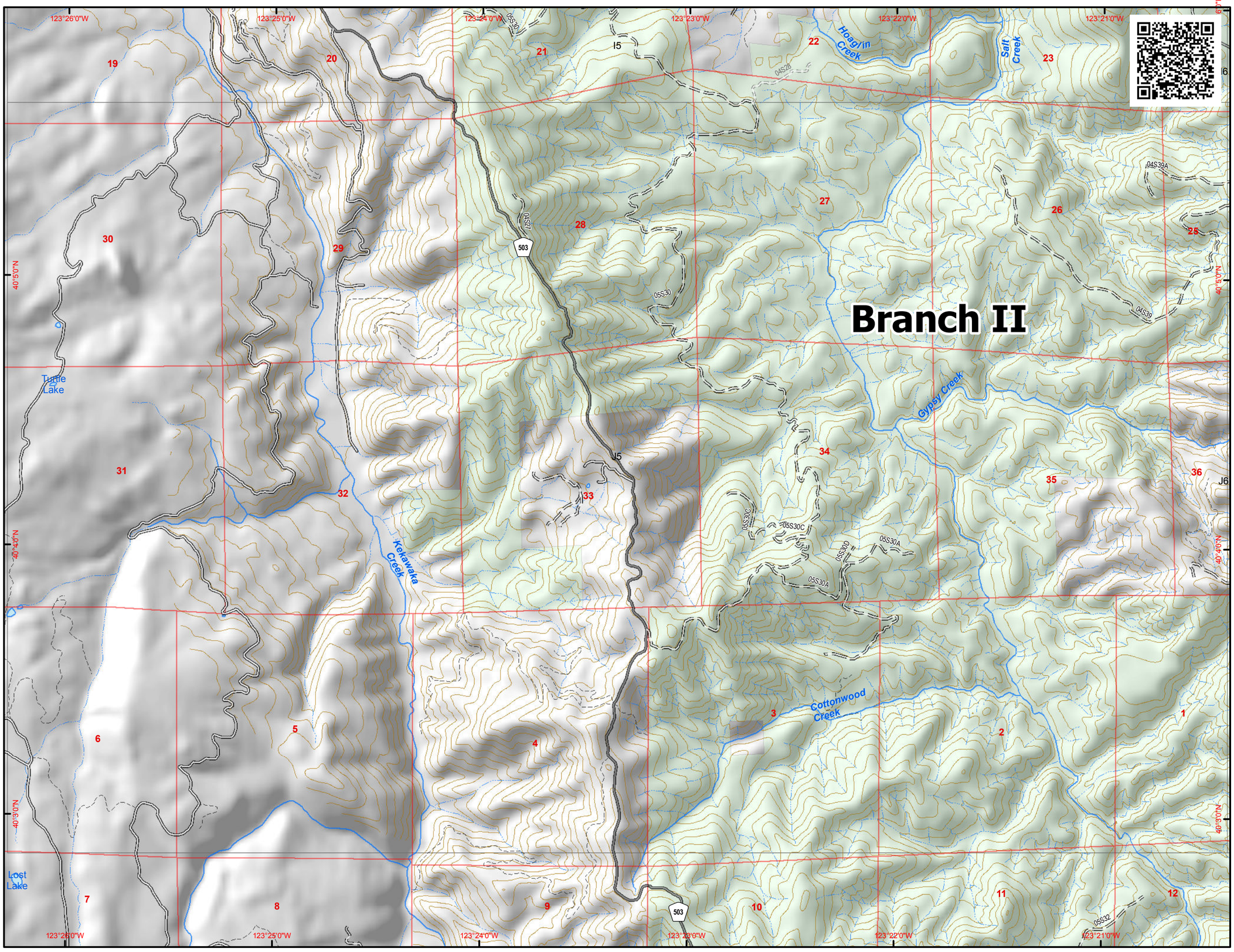

IAP MAP
Ruth Complex
CA-SRF-000897
August 20, 2017

Page J5

F5	F6	
G5	G6	G7
H5	H6	H7
I5	I6	I7
J5	J6	J7

FS

Undetermined

Miles

0 0.5

N

IAP MAP
Ruth Complex
CA-SRF-000897
August 20, 2017

Page J6

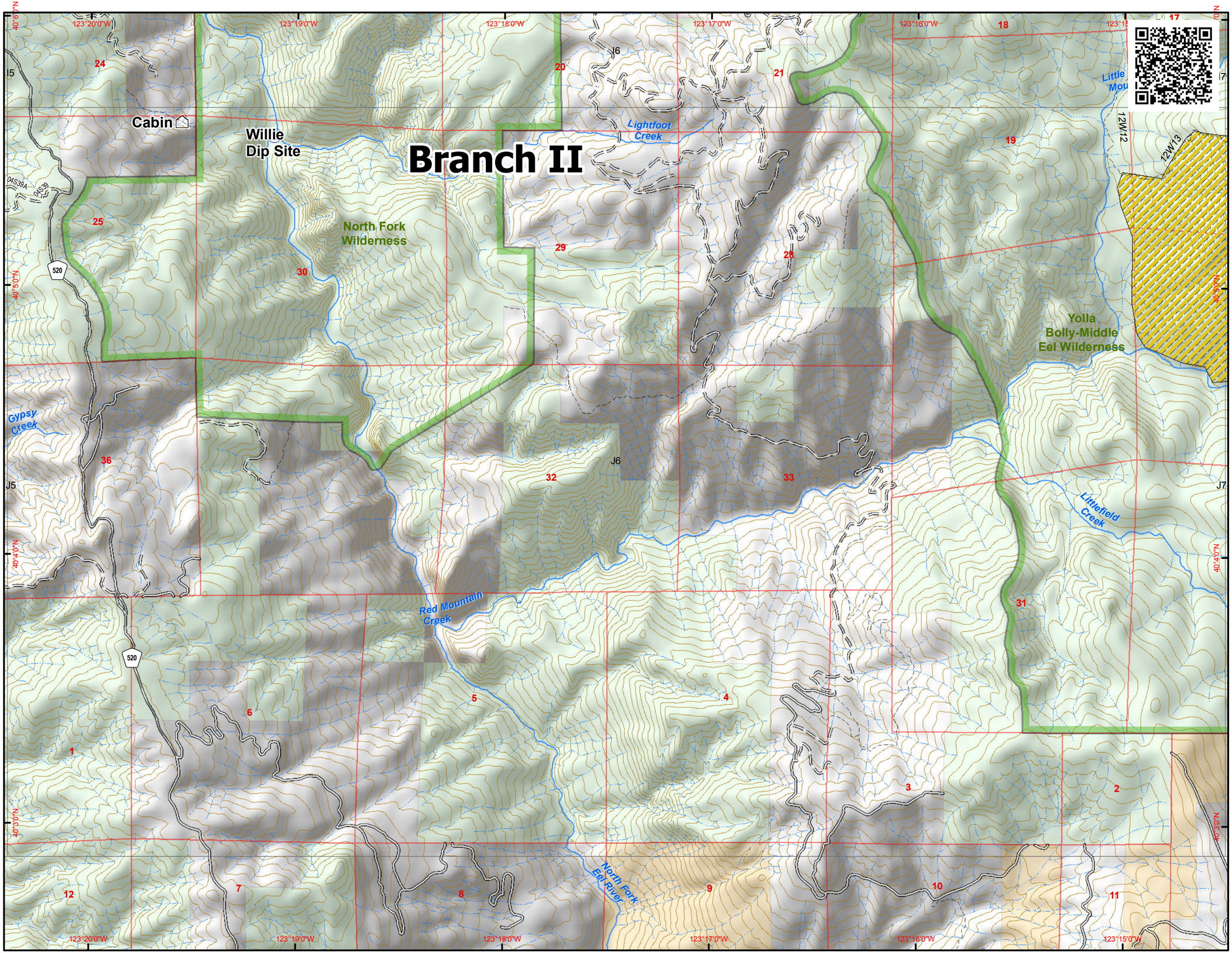

F5	F6	
G5	G6	G7
H5	H6	H7
I5	I6	I7
J5	J6	J7

- Chemical Hazard
- Wilderness
- Water Source
- Cabin
- BLM
- FS
- Undetermined

N

Miles

0 0.5

IAP MAP
Ruth Complex
CA-SRF-000897
August 20, 2017

Page J7

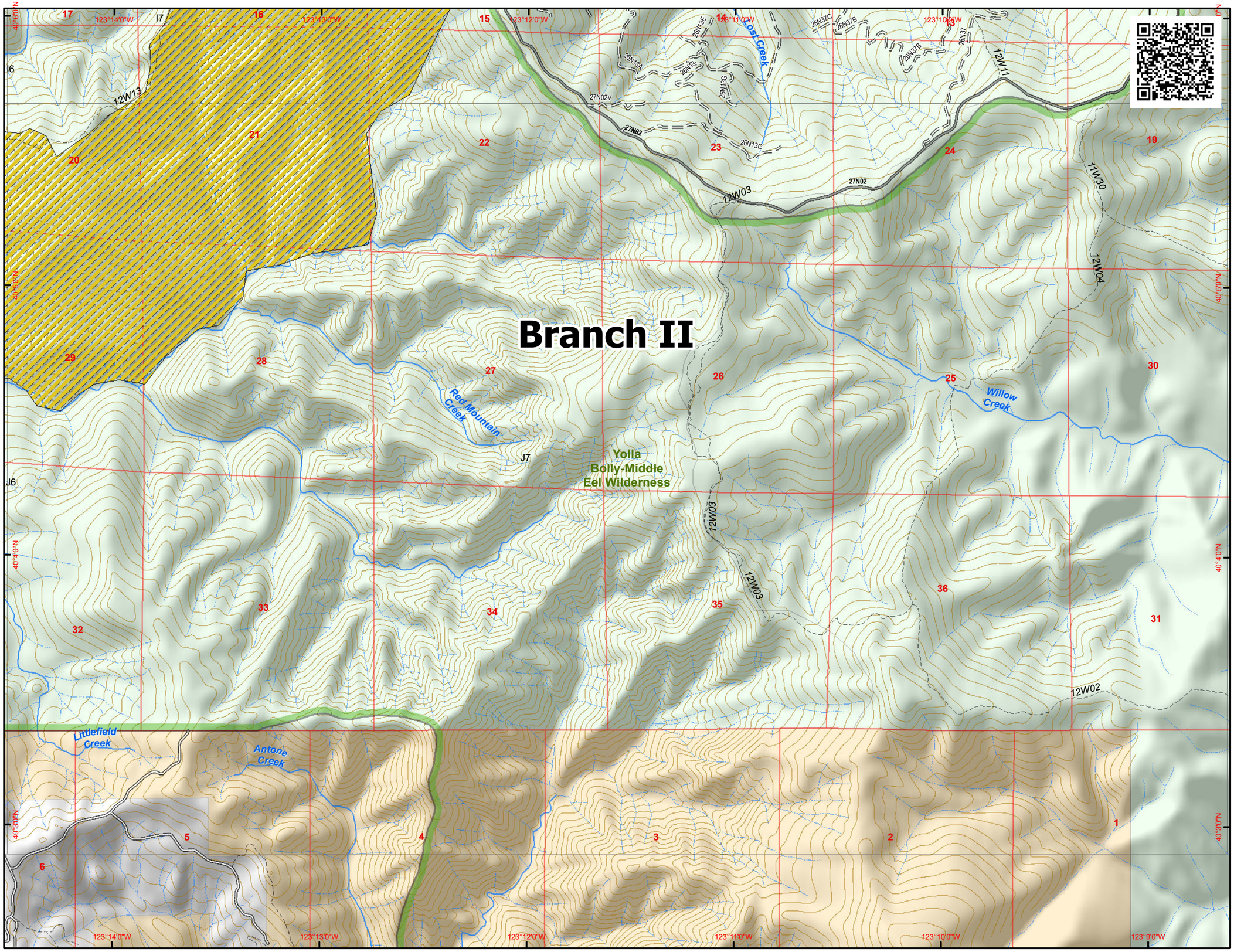

F5	F6	
G5	G6	G7
H5	H6	H7
I5	I6	I7
J5	J6	J7

- Chemical Hazard
- Wilderness
- BLM
- FS
- Undetermined

N

Miles

0 0.5