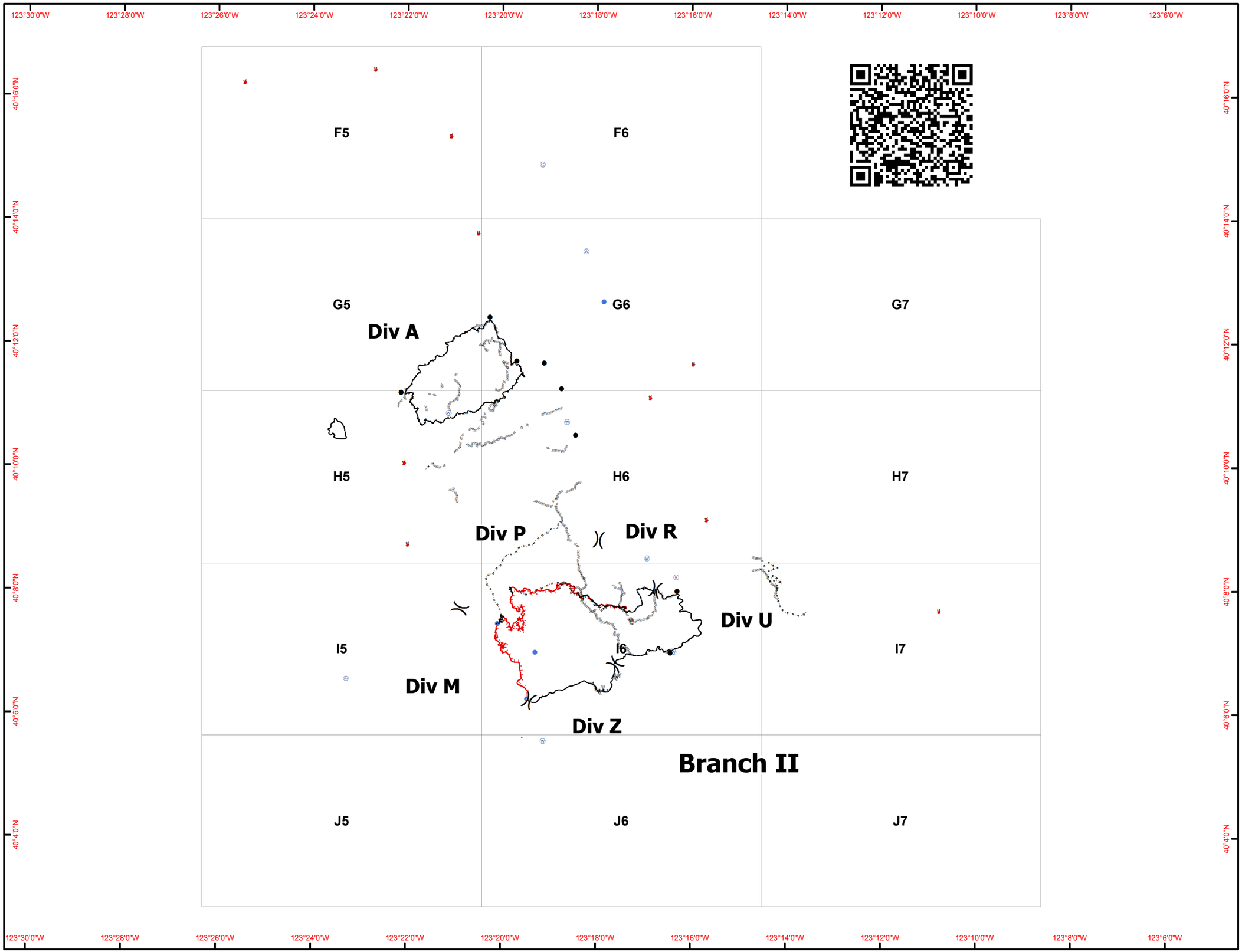

IAP MAP
Ruth Complex
CA-SRF-000897
August 19, 2017

Index Page

Miles
0 2 4

- Division
- Camp
- Drop Point
- Fire Location
- Helispot
- Repeater
- Water Source
- Other
- Uncontrolled Fire Edge
- Completed Dozer Line
- Completed Line
- H - H Hand Line
- R - R Road as Completed Line

N

Nad 83 UTM Zone 10

IAP MAP
Ruth Complex
CA-SRF-000897
August 19, 2017

Page F5

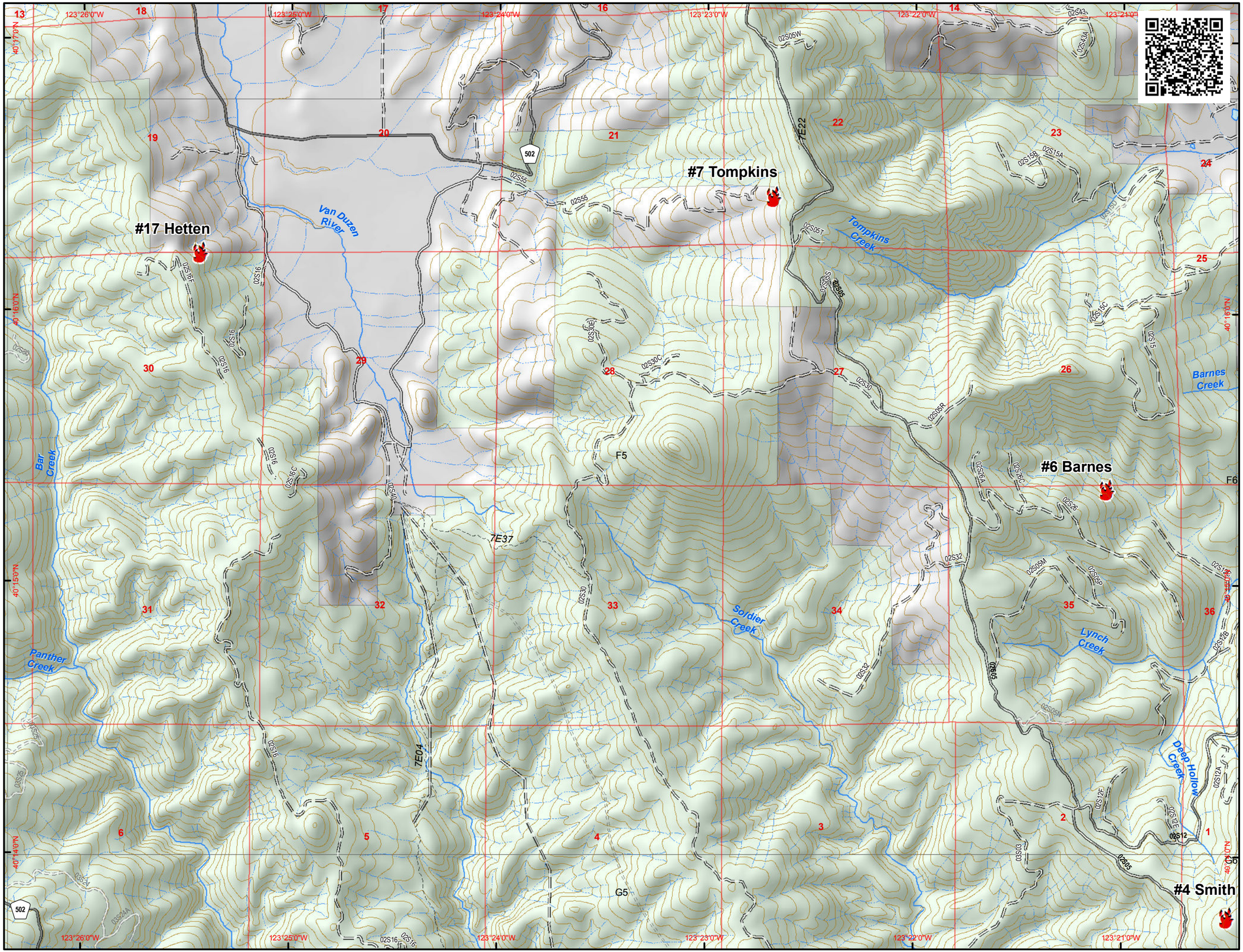

F5	F6	
G5	G6	G7
H5	H6	H7
I5	I6	I7
J5	J6	J7

Fire Location

N

Miles

0 0.5

IAP MAP
Ruth Complex
CA-SRF-000897
August 19, 2017

Page F6

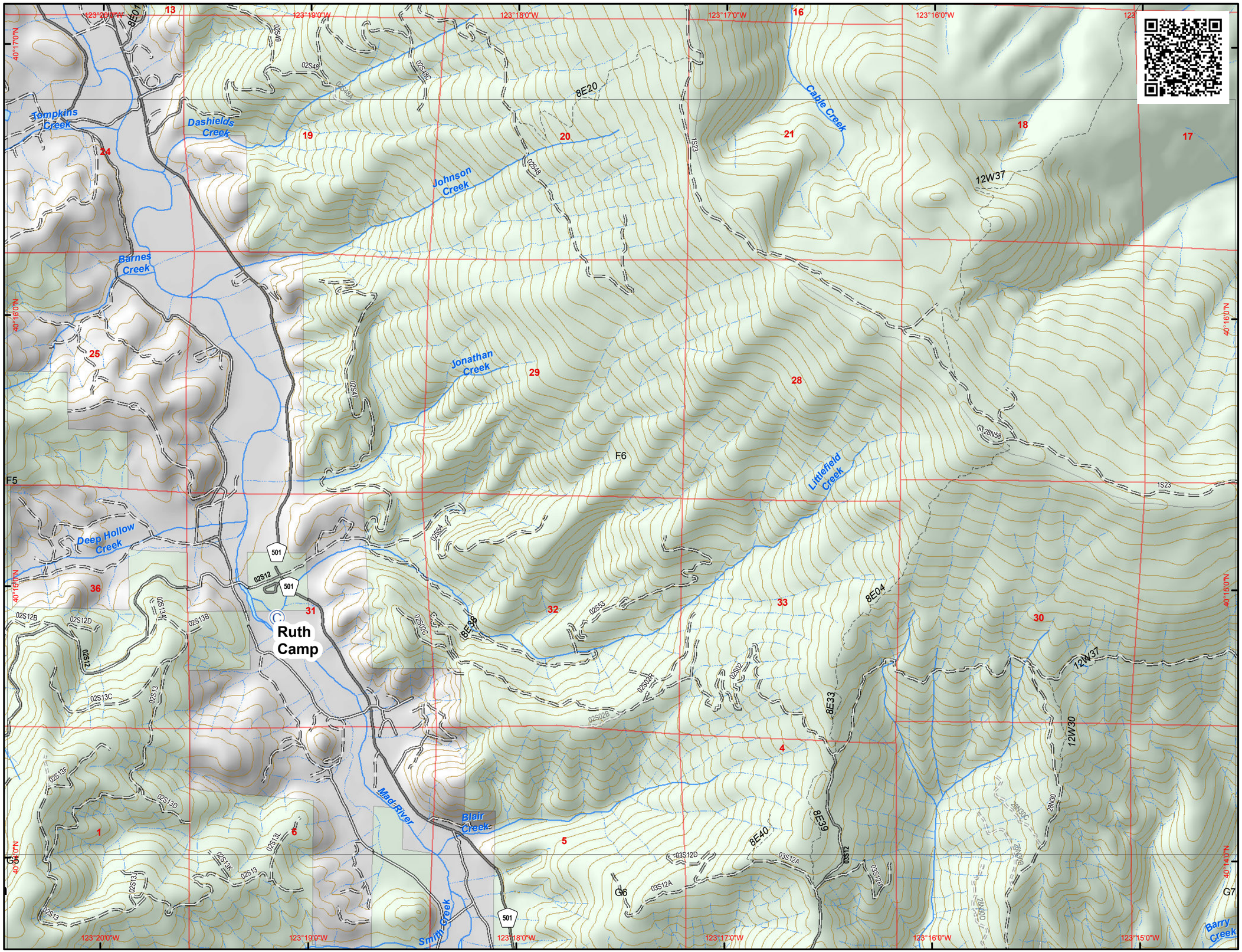

F5	F6	
G5	G6	G7
H5	H6	H7
I5	I6	I7
J5	J6	J7

Camp

Fire Location

N

Miles

0 0.5

IAP MAP
Ruth Complex
CA-SRF-000897
August 19, 2017

Page G5

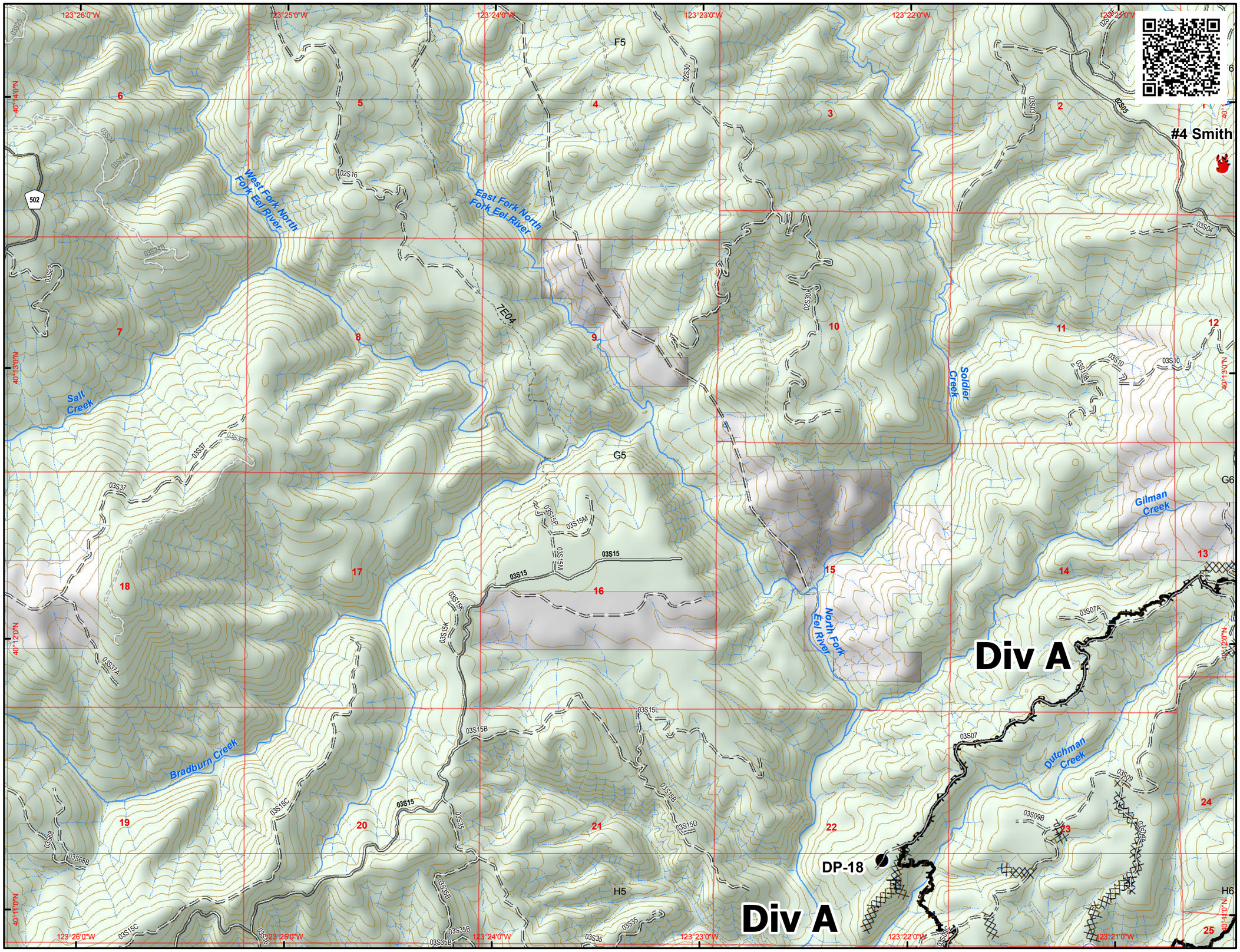

F5	F6	
G5	G6	G7
H5	H6	H7
I5	I6	I7
J5	J6	J7

- Drop Point
- Fire Location
- Water Source
- Completed Dozer Line
- Completed Line
- H - H - Hand Line
- R - R - Road as Completed Line
- FirePolygon

N

Miles

0 0.5

IAP MAP
Ruth Complex
CA-SRF-000897
August 19, 2017

Page G6

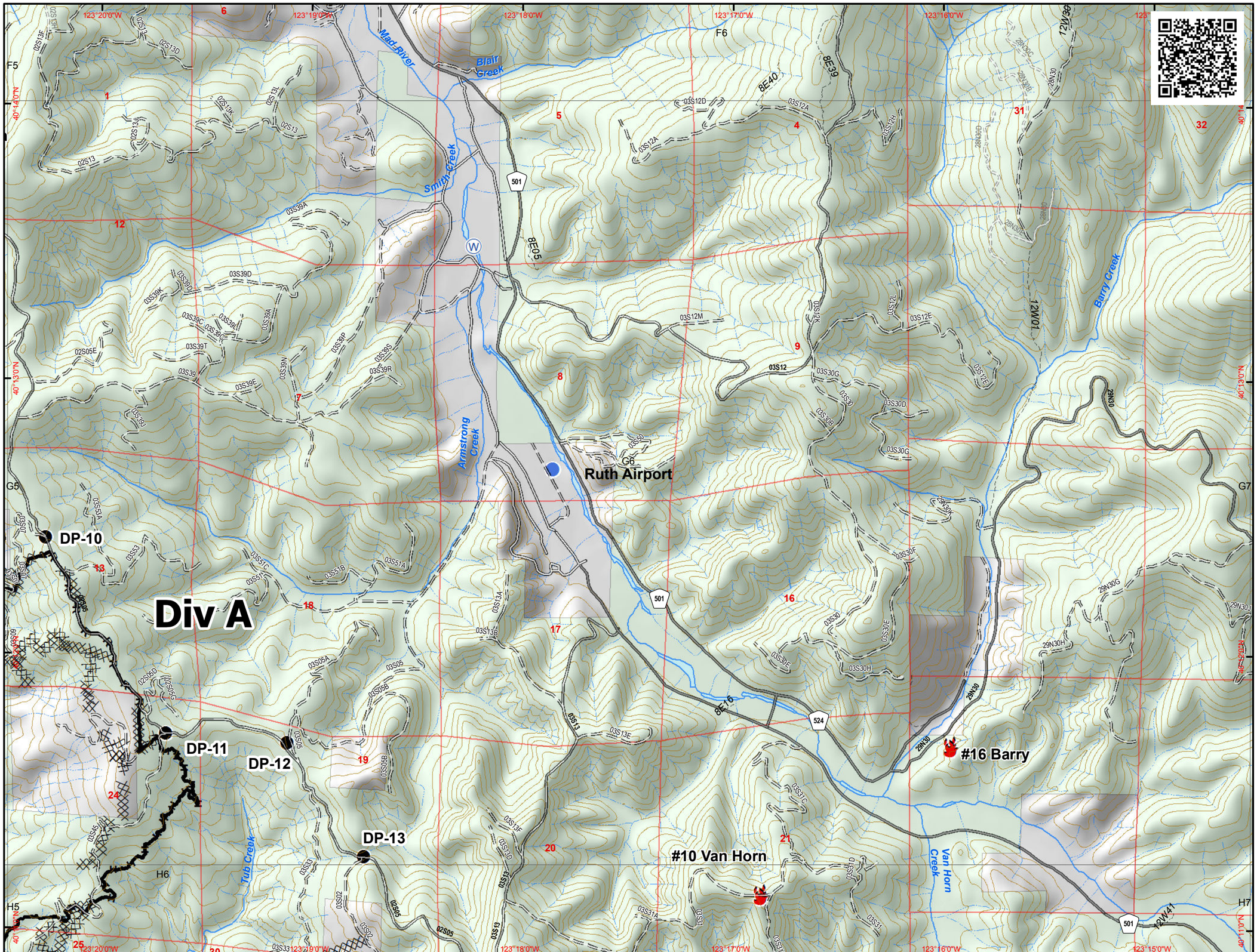

F5	F6	
G5	G6	G7
H5	H6	H7
I5	I6	I7
J5	J6	J7

- Drop Point
- Fire Location
- Helispot
- Water Source
- Completed Dozer Line
- Completed Line
- H - H - Hand Line
- R - R - Road as Completed Line
- FirePolygon

N

Miles

0 0.5

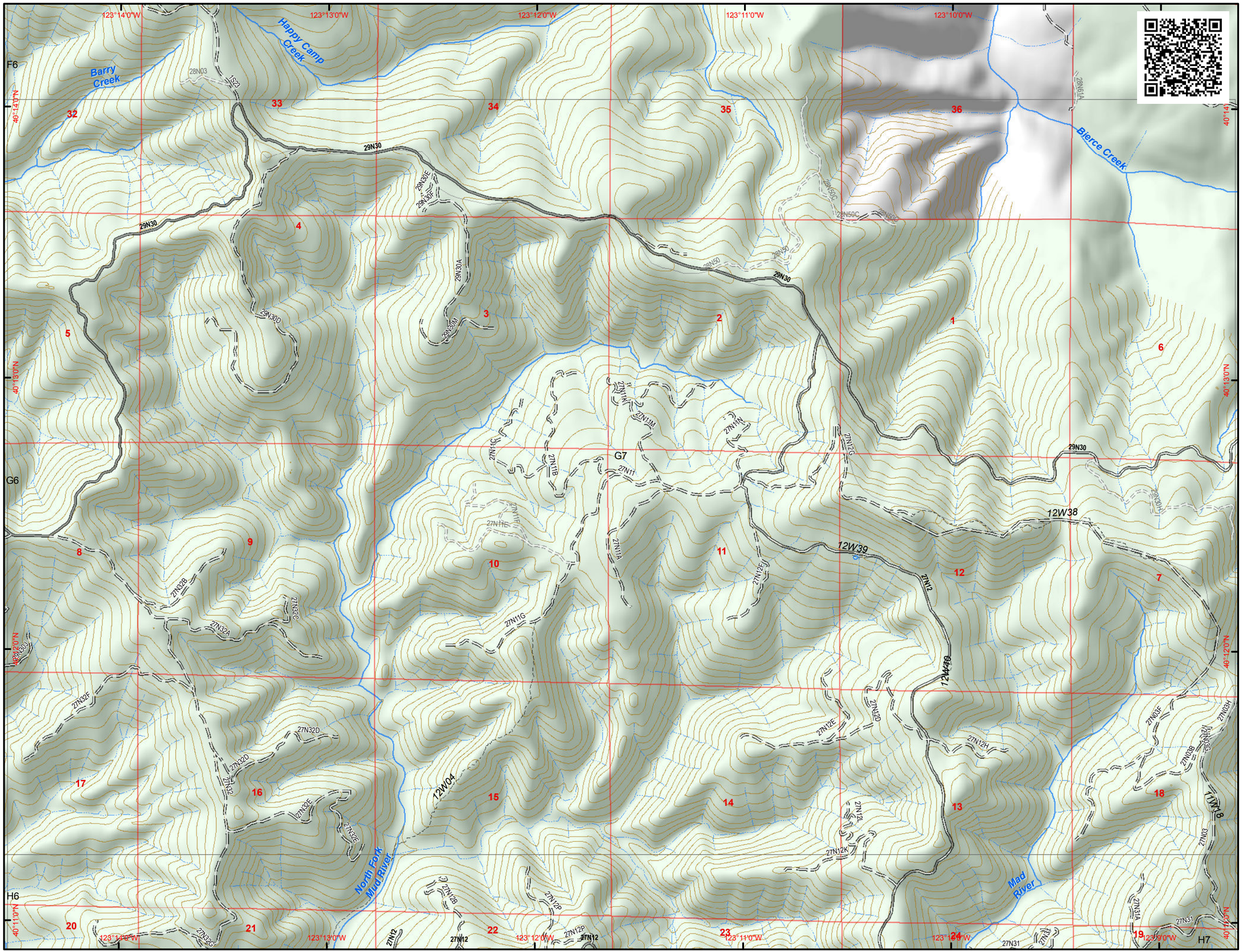

IAP MAP
Ruth Complex
CA-SRF-000897
August 19, 2017

Page G7

F5	F6	
G5	G6	G7
H5	H6	H7
I5	I6	I7
J5	J6	J7

N

Miles

0 0.5

IAP MAP
Ruth Complex
CA-SRF-000897
August 19, 2017

Page H5

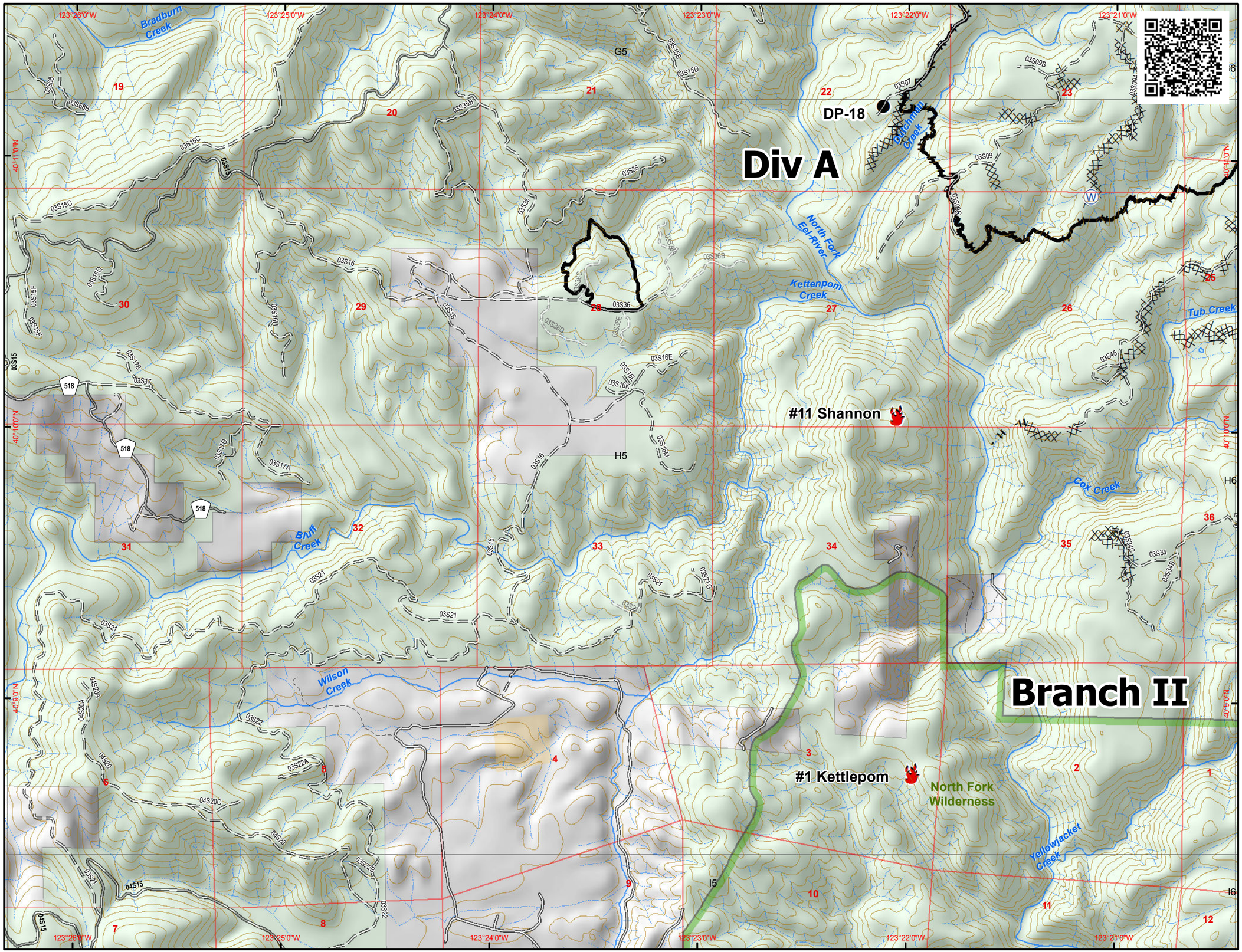

F5	F6	
G5	G6	G7
H5	H6	H7
I5	I6	I7
J5	J6	J7

- Wilderness
- Drop Point
- Fire Location
- Water Source
- Completed Dozer Line
- Completed Line
- H - H - Hand Line
- R - R - Road as Completed Line
- FirePolygon

N

Miles

0 0.5

IAP MAP
Ruth Complex
CA-SRF-000897
August 19, 2017

Page H6

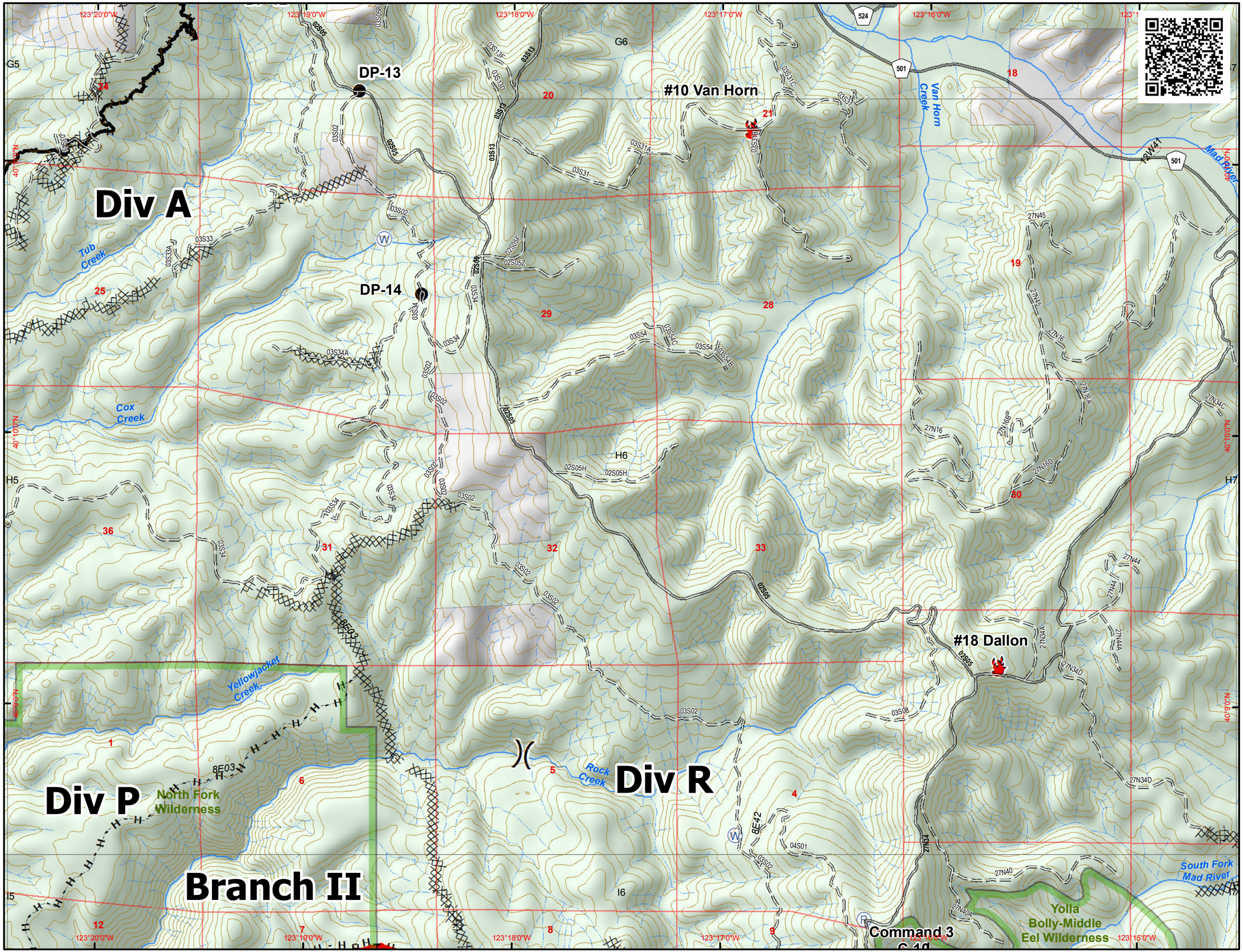

F5	F6	
G5	G6	G7
H5	H6	H7
I5	I6	I7
J5	J6	J7

- Wilderness
- Division
- Drop Point
- Fire Location
- Repeater
- Water Source
- Uncontrolled Fire Edge
- Completed Dozer Line
- Completed Line
- H - H - Hand Line
- R - R - Road as Completed Line
- FirePolygon

N

Miles

0 0.5

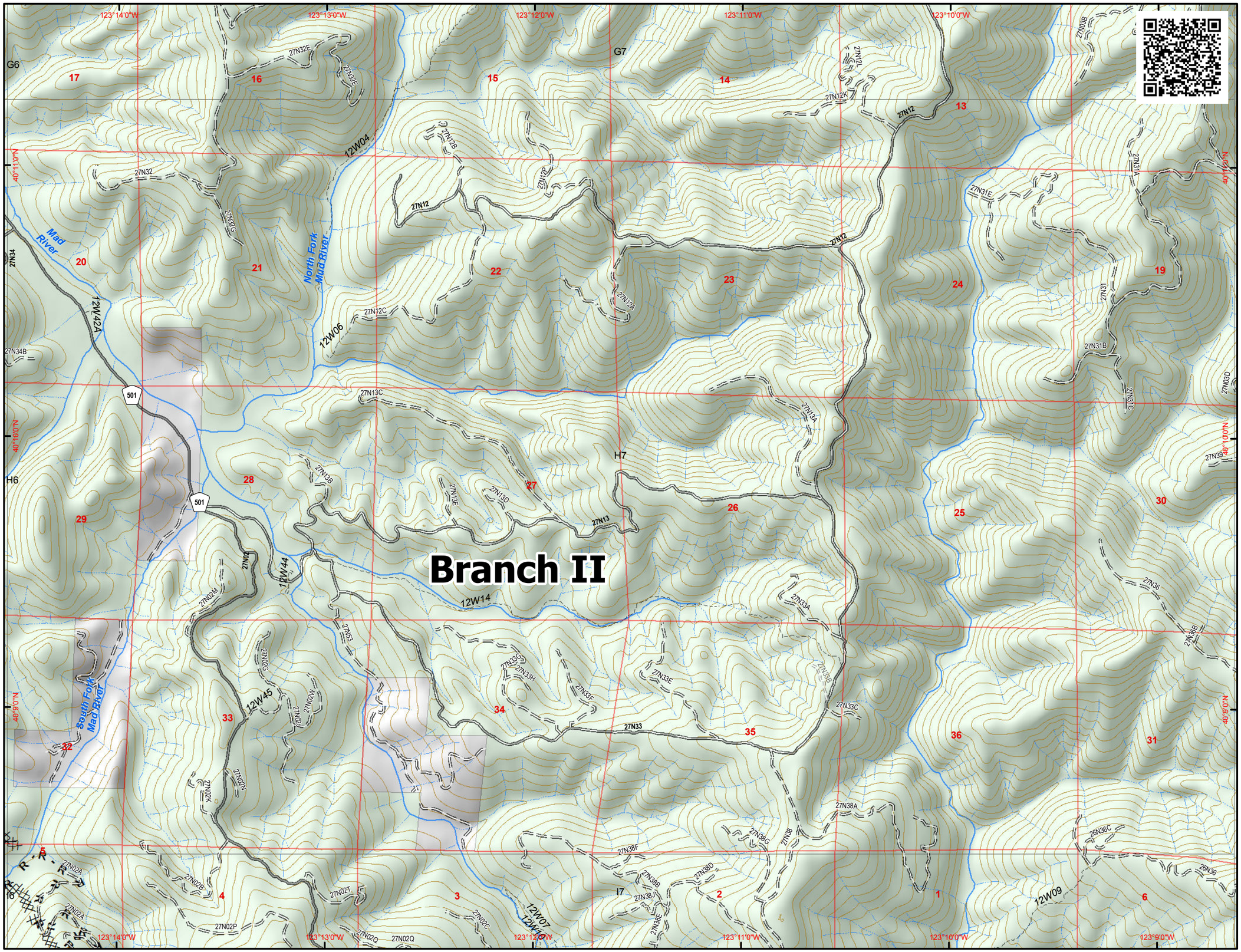

IAP MAP
Ruth Complex
CA-SRF-000897
August 19, 2017

Page H7

F5	F6	
G5	G6	G7
H5	H6	H7
I5	I6	I7
J5	J6	J7

Completed Dozer Line

R - R - Road as Completed Line

N

Miles

0 0.5

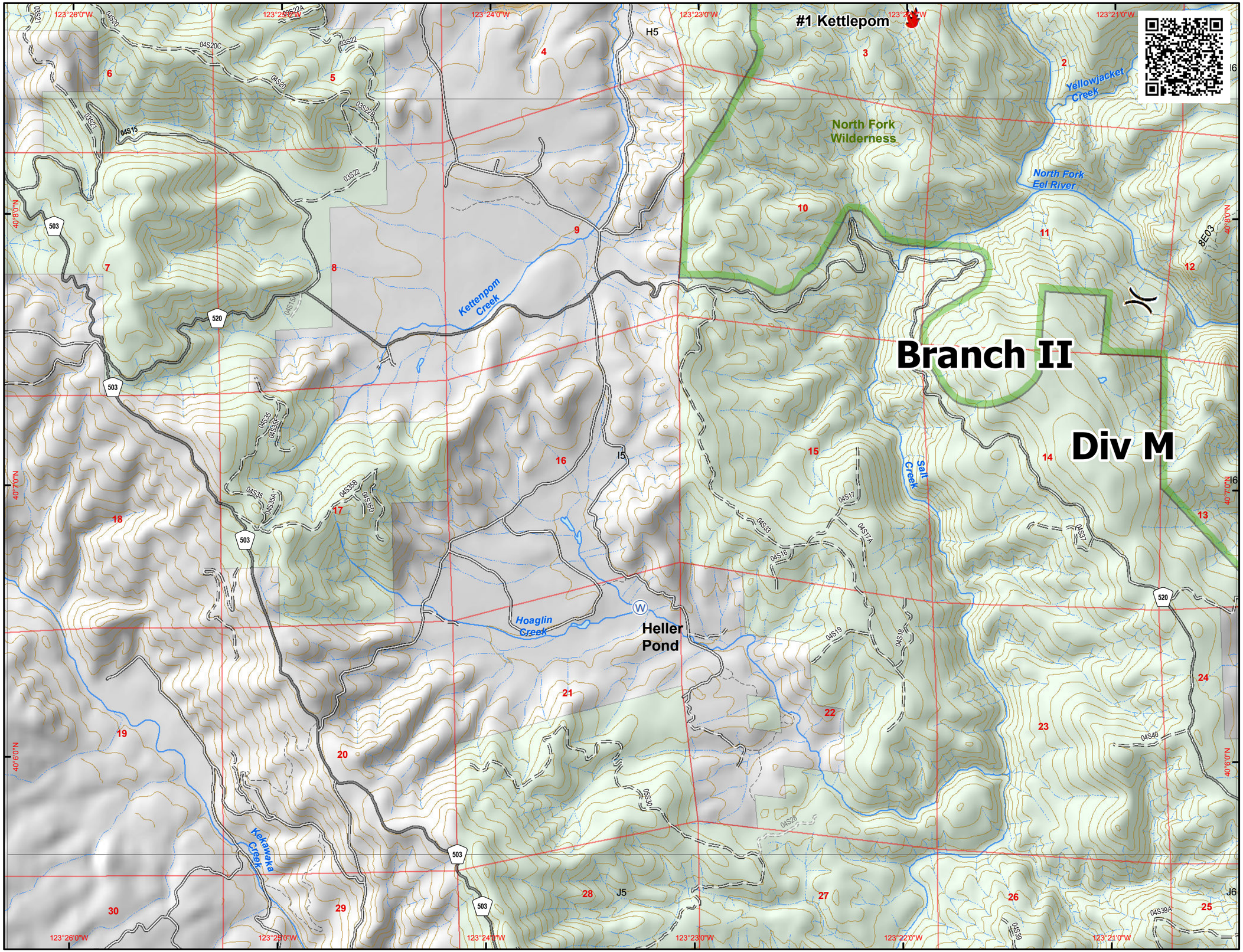

IAP MAP
Ruth Complex
CA-SRF-000897
August 19, 2017

Page I5

F5	F6	
G5	G6	G7
H5	H6	H7
I5	I6	I7
J5	J6	J7

Wilderness

Division

Fire Location

Water Source

N

Miles

0 0.5

IAP MAP
Ruth Complex
CA-SRF-000897
August 19, 2017

Page I6

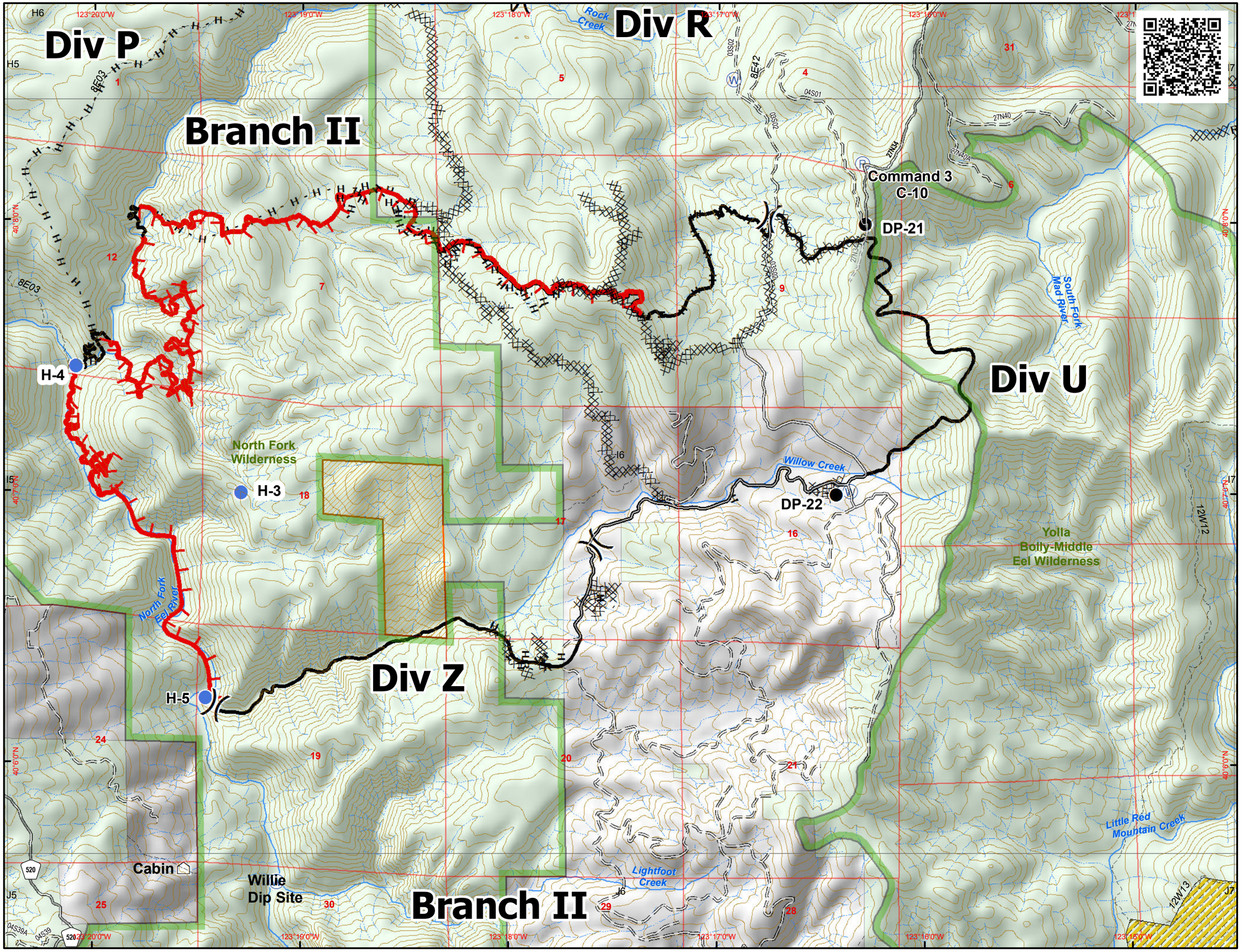

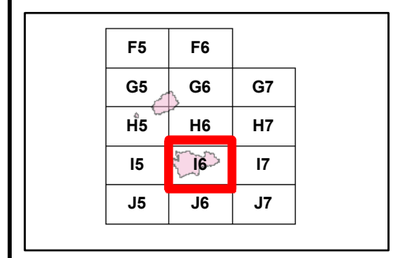

- Chemical Hazard
- Wilderness
- Division
- Drop Point
- Helispot
- Repeater
- Water Source
- Uncontrolled Fire Edge
- Completed Dozer Line
- Completed Line
- H - H - Hand Line
- R - R - Road as Completed Line
- Cabin

N

Miles

0 0.5

IAP MAP
Ruth Complex
CA-SRF-000897
August 19, 2017

Page I7

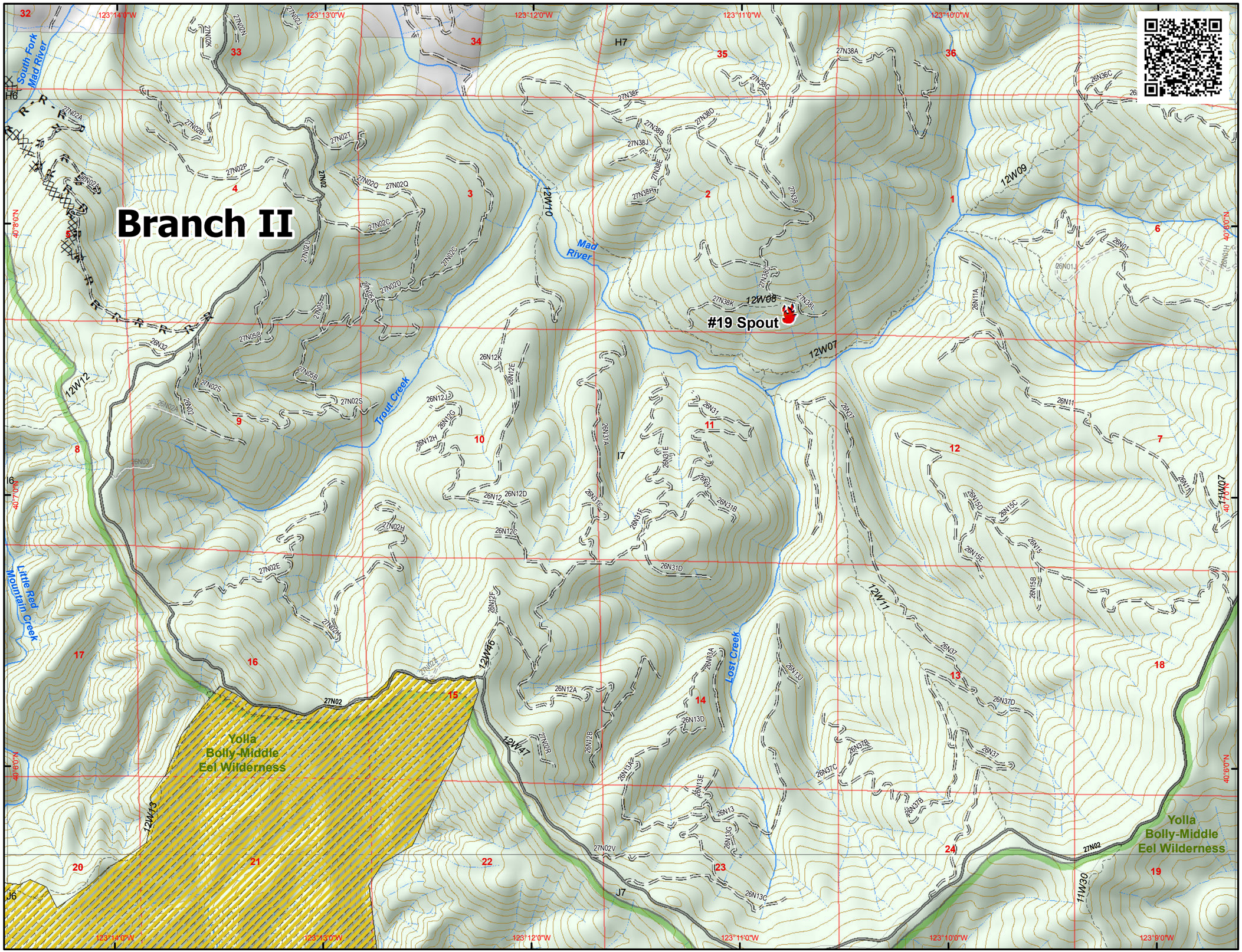

F5	F6	
G5	G6	G7
H5	H6	H7
I5	I6	I7
J5	J6	J7

Chemical Hazard

Wilderness

Fire Location

Completed Dozer Line

R - R - Road as Completed Line

N

Miles

0 0.5

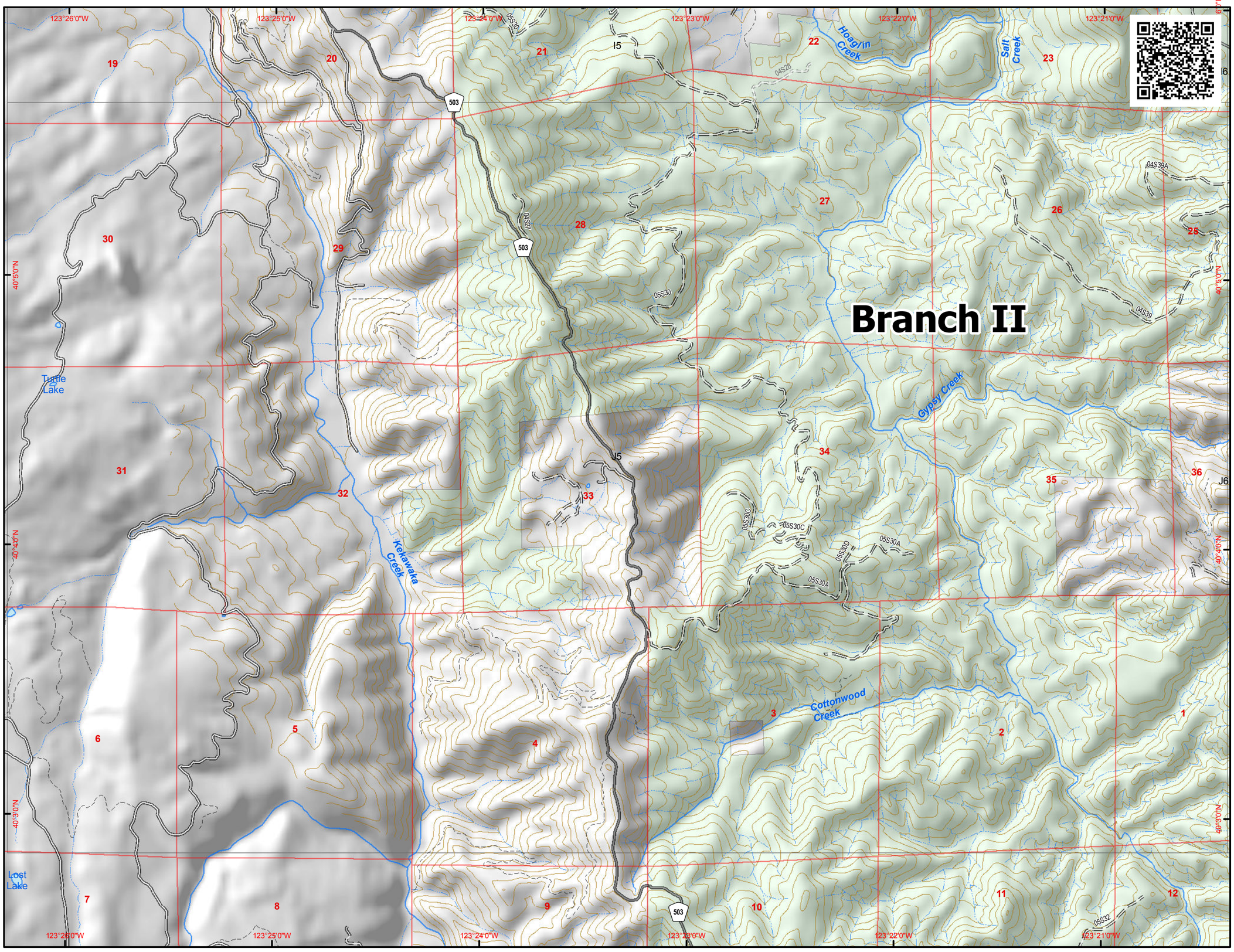

IAP MAP
Ruth Complex
CA-SRF-000897
August 19, 2017

Page J5

F5	F6	
G5	G6	G7
H5	H6	H7
I5	I6	I7
J5	J6	J7

N

Miles

0 0.5

IAP MAP
Ruth Complex
CA-SRF-000897
August 19, 2017

Page J6

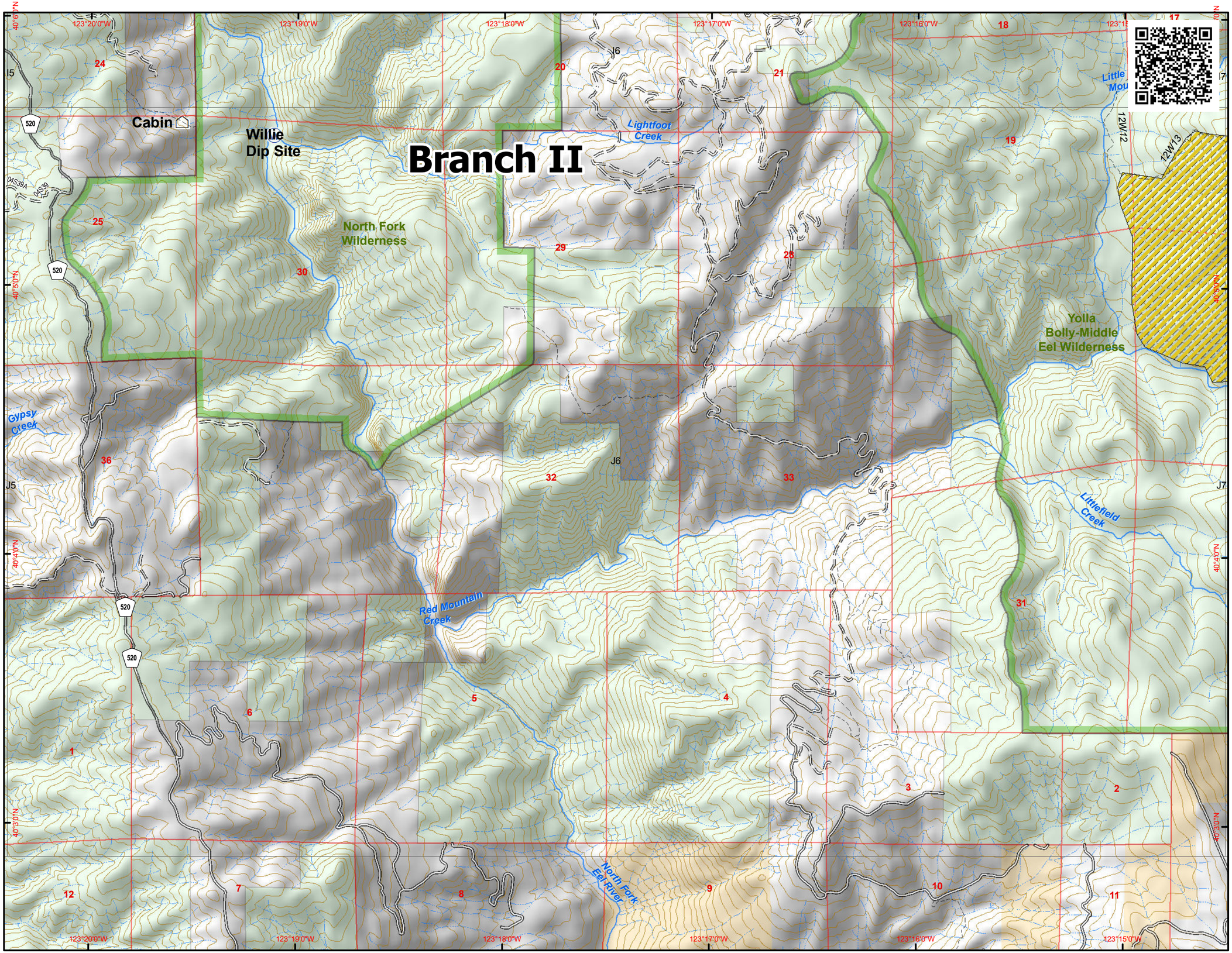

F5	F6	
G5	G6	G7
H5	H6	H7
I5	I6	I7
J5	J6	J7

- Chemical Hazard
- Wilderness
- Water Source
- Cabin

N

Miles

0 0.5

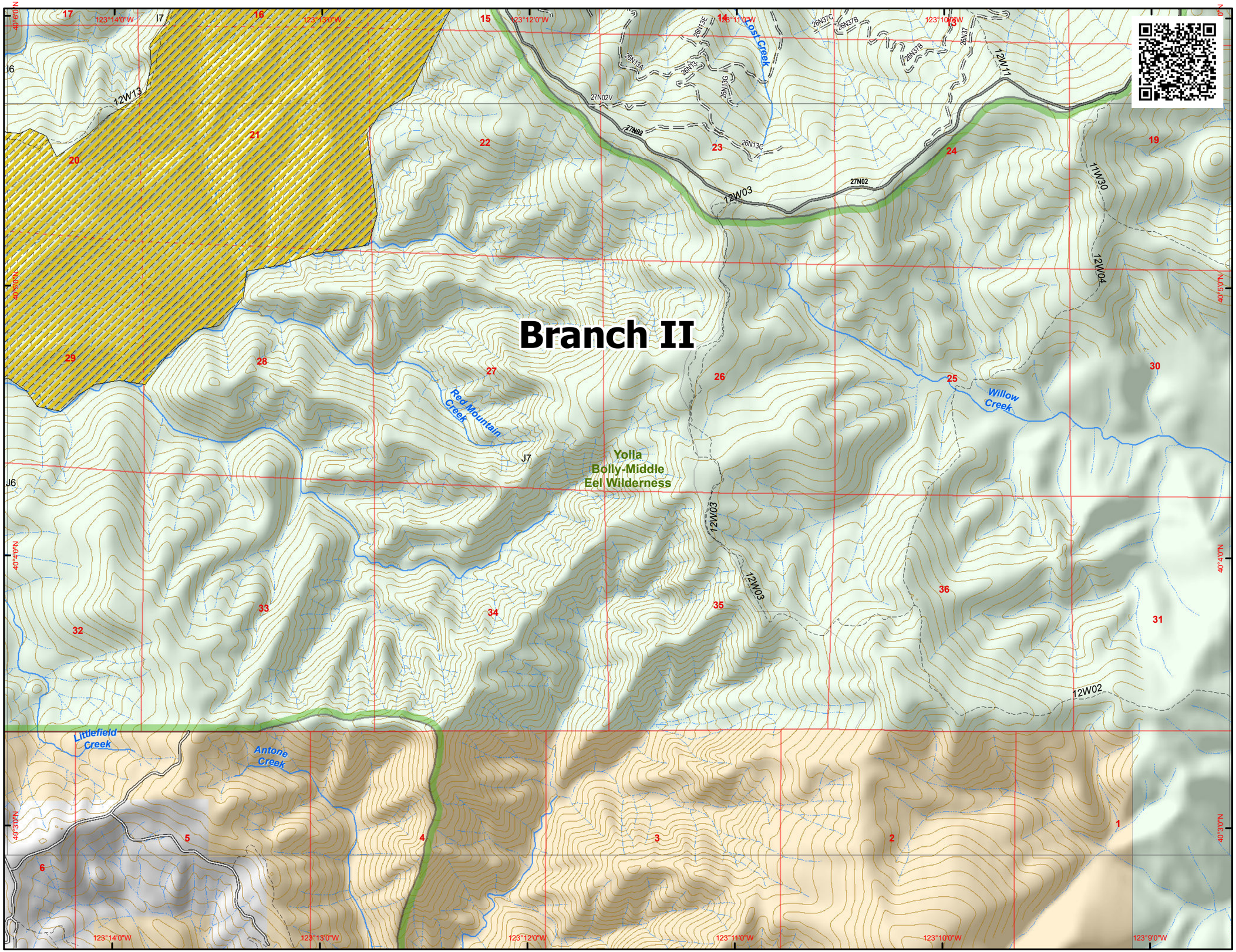

IAP MAP
Ruth Complex
CA-SRF-000897
August 19, 2017

Page J7

F5	F6	
G5	G6	G7
H5	H6	H7
I5	I6	I7
J5	J6	J7

Chemical Hazard

Wilderness

N

Miles

0 0.5