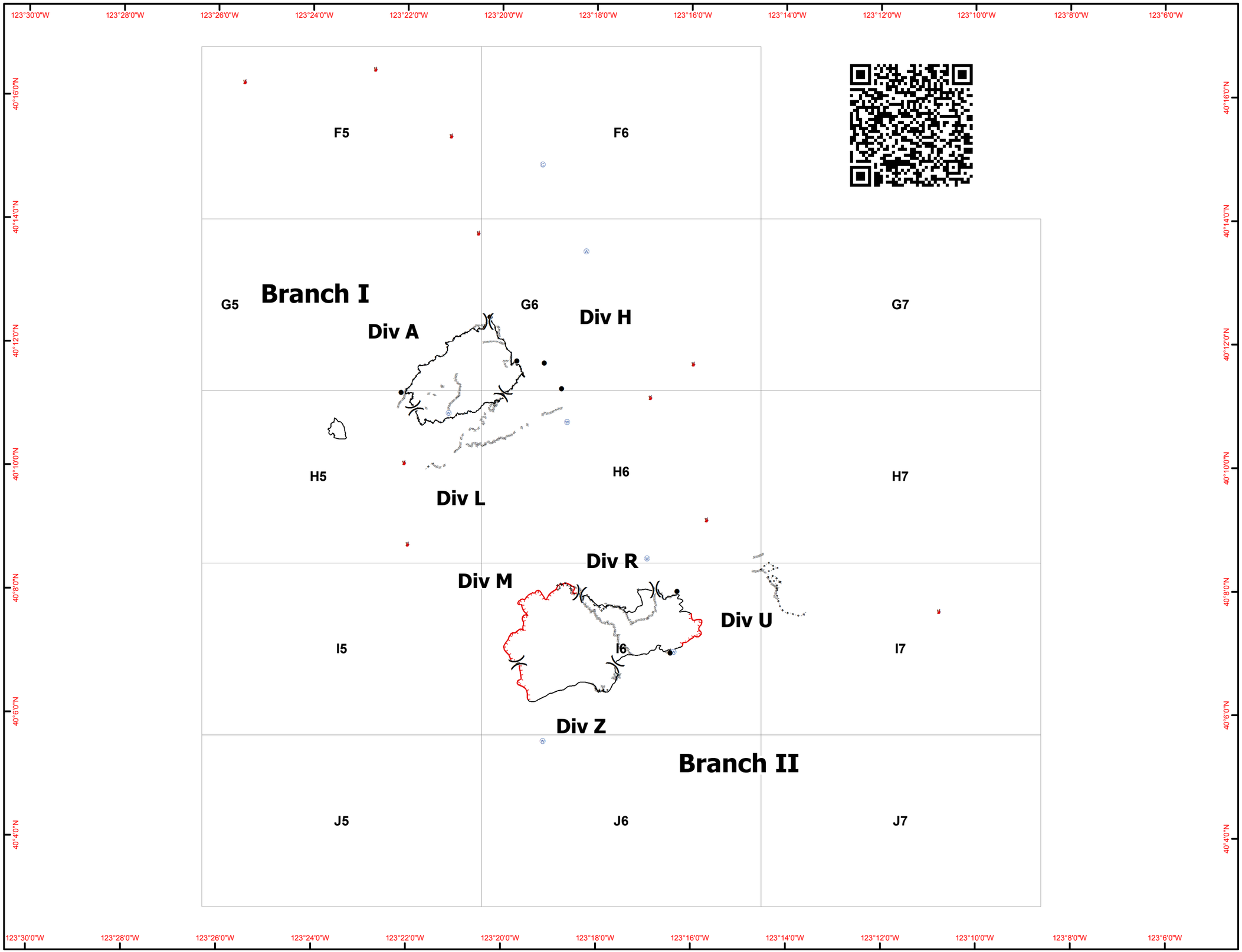

IAP MAP
Ruth Complex
CA-SRF-000897
August 17, 2017

Index Page

Miles
0 2 4

- Division
- Camp
- Drop Point
- Fire Location
- Water Source
- Uncontrolled Fire Edge
- Completed Dozer Line
- Completed Line
- H - H Hand Line
- R - R Road as Completed Line

N

Nad 83 UTM Zone 10

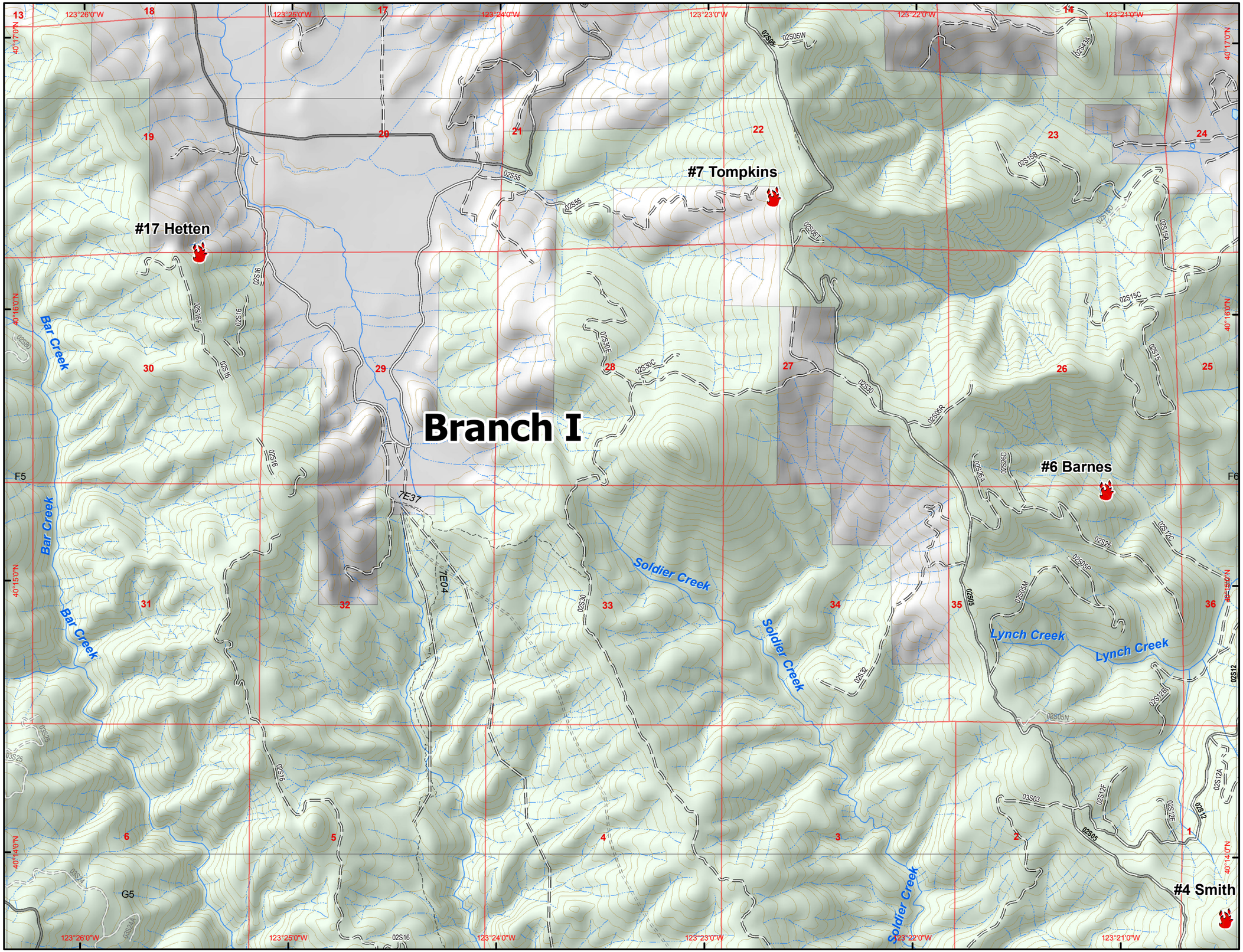

IAP MAP
Ruth Complex
CA-SRF-000897
August 17, 2017

Page F5

F5	F6	
G5	G6	G7
H5	H6	H7
I5	I6	I7
J5	J6	J7

Fire Location

N

Miles

0 0.5

IAP MAP
Ruth Complex
CA-SRF-000897
August 17, 2017

Page F6

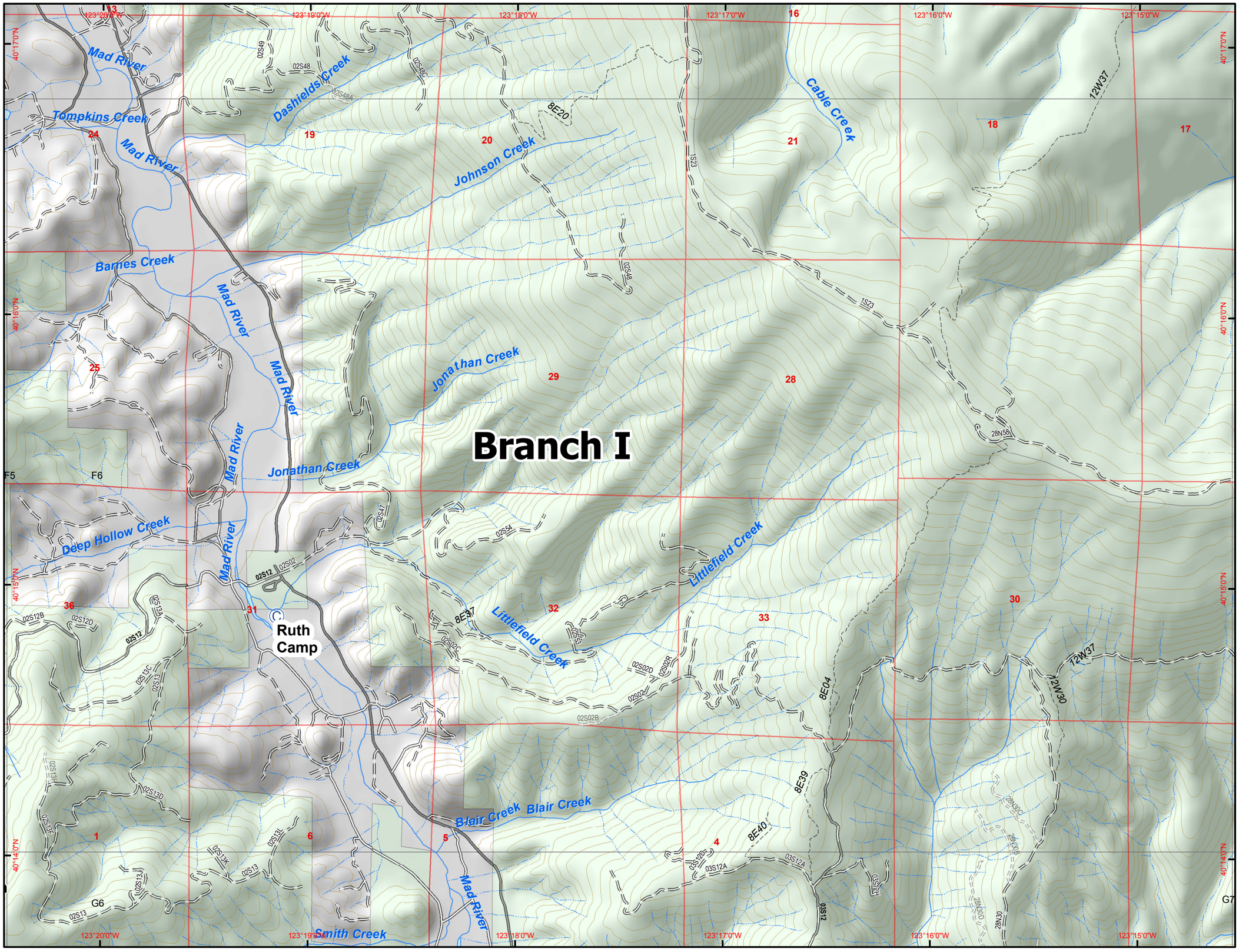

F5	F6	
G5	G6	G7
H5	H6	H7
I5	I6	I7
J5	J6	J7

Camp

Fire Location

N

Miles

0 0.5

IAP MAP
Ruth Complex
CA-SRF-000897
August 17, 2017

Page G5

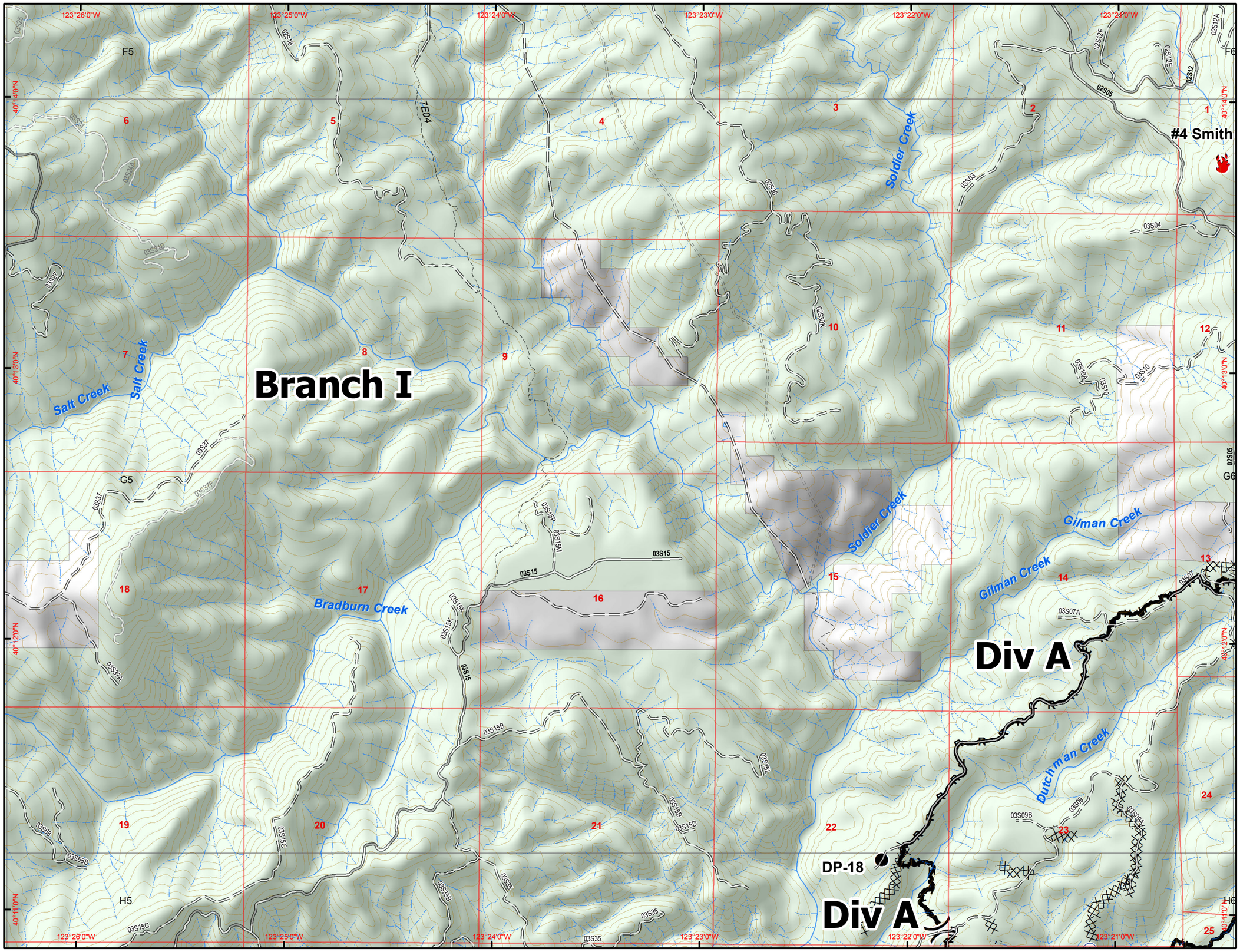

F5	F6	
G5	G6	G7
H5	H6	H7
I5	I6	I7
J5	J6	J7

- Division
- Drop Point
- Fire Location
- Water Source
- Completed Dozer Line
- Completed Line
- H - H - Hand Line
- R - R - Road as Completed Line
- FirePolygon

N

Miles

0 0.5

IAP MAP
Ruth Complex
CA-SRF-000897
August 17, 2017
Page G6

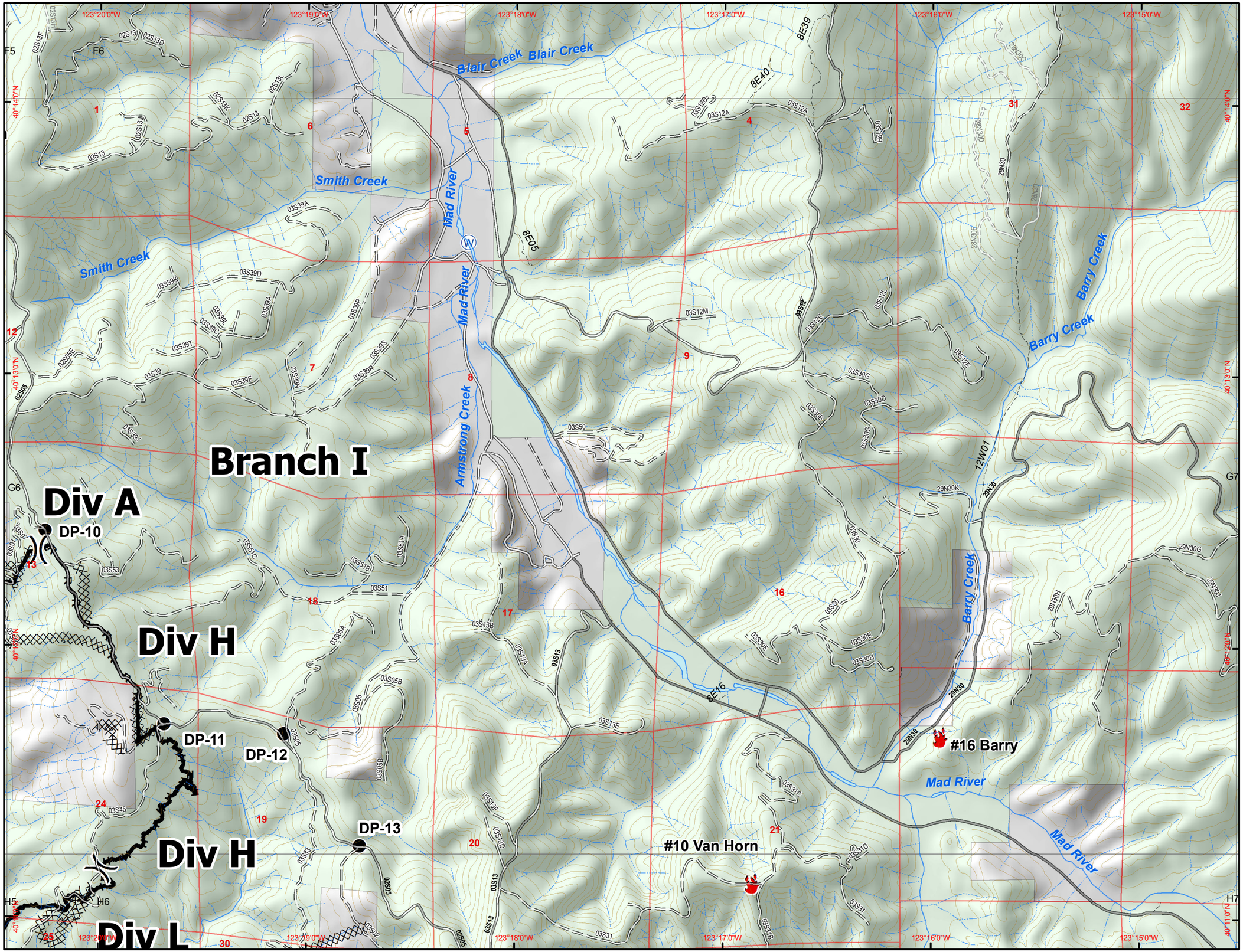

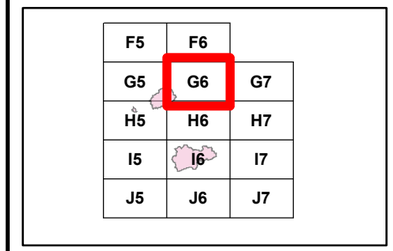

Division

Drop Point

Fire Location

Water Source

Completed Dozer Line

Completed Line

H - H - Hand Line

R - R - Road as Completed Line

FirePolygon

N

Miles

0 0.5

IAP MAP
Ruth Complex
CA-SRF-000897
August 17, 2017

Page G7

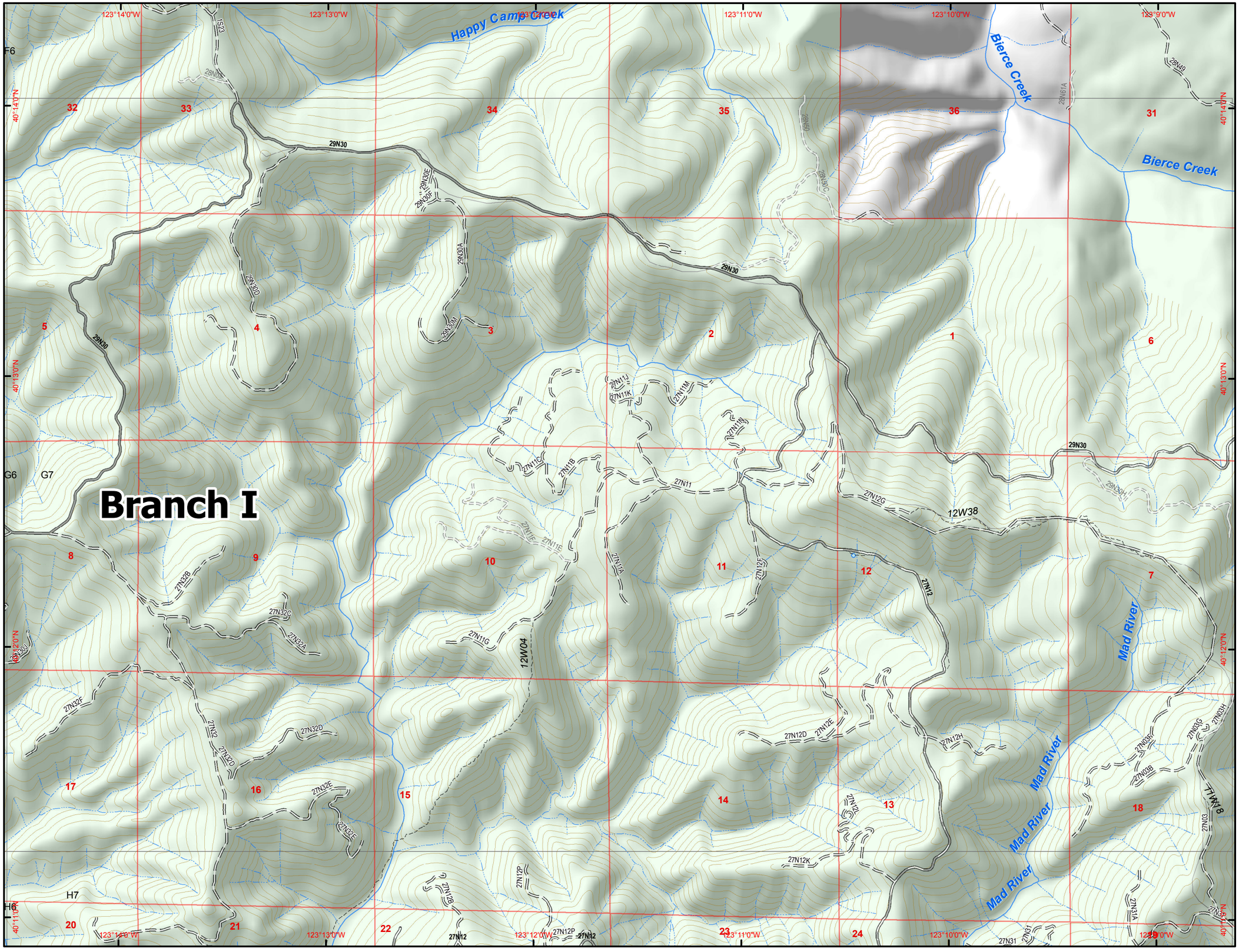

F5	F6	
G5	G6	G7
H5	H6	H7
I5	I6	I7
J5	J6	J7

N

Miles

0 0.5

IAP MAP
Ruth Complex
CA-SRF-000897
August 17, 2017

Page H5

F5	F6	
G5	G6	G7
H5	H6	H7
I5	I6	I7
J5	J6	J7

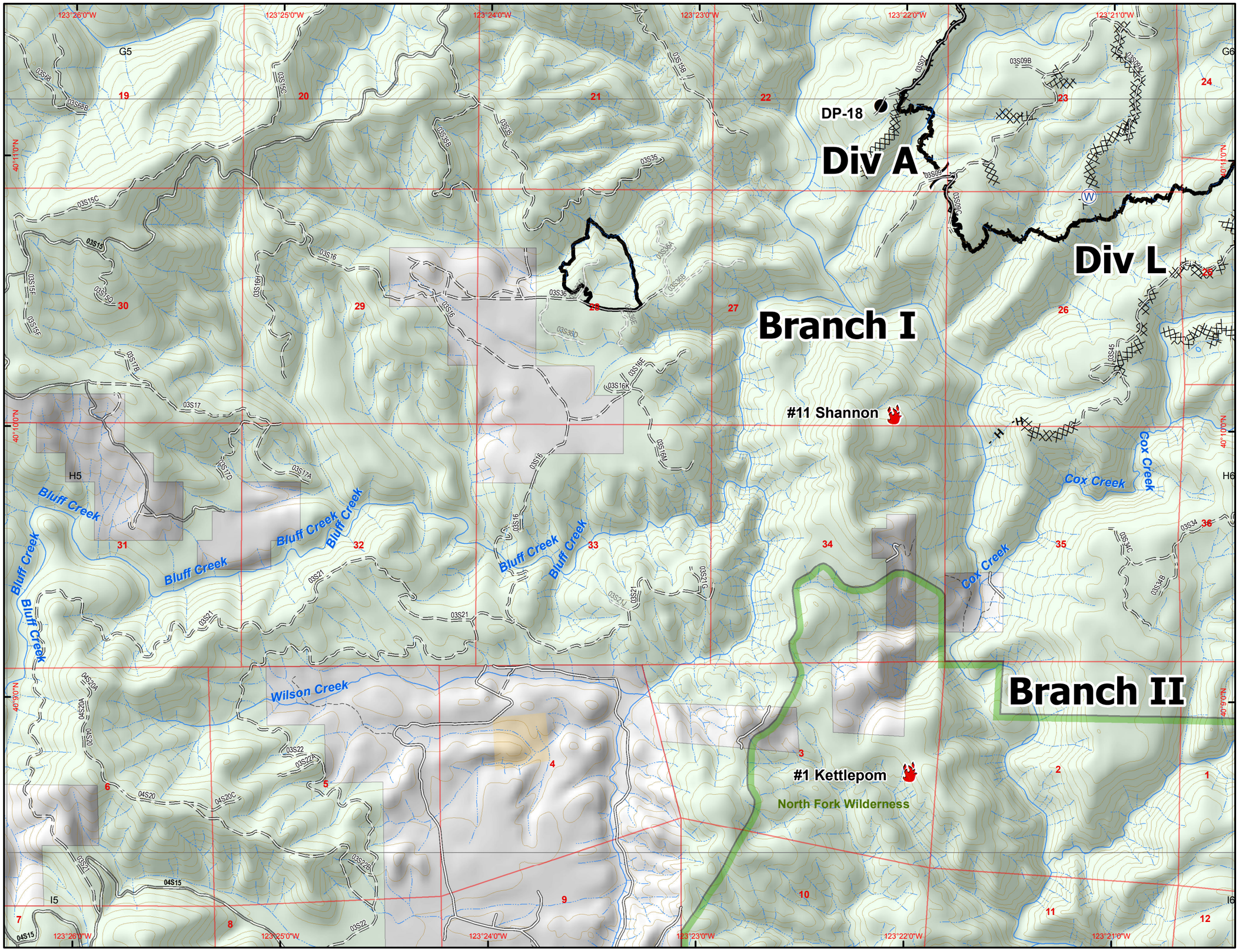

Wilderness
Division
Drop Point
Fire Location
Water Source
Completed Dozer Line
Completed Line
H - H - Hand Line
R - R - Road as Completed Line
FirePolygon

N

Miles
0 0.5

IAP MAP
Ruth Complex
CA-SRF-000897
August 17, 2017

Page H6

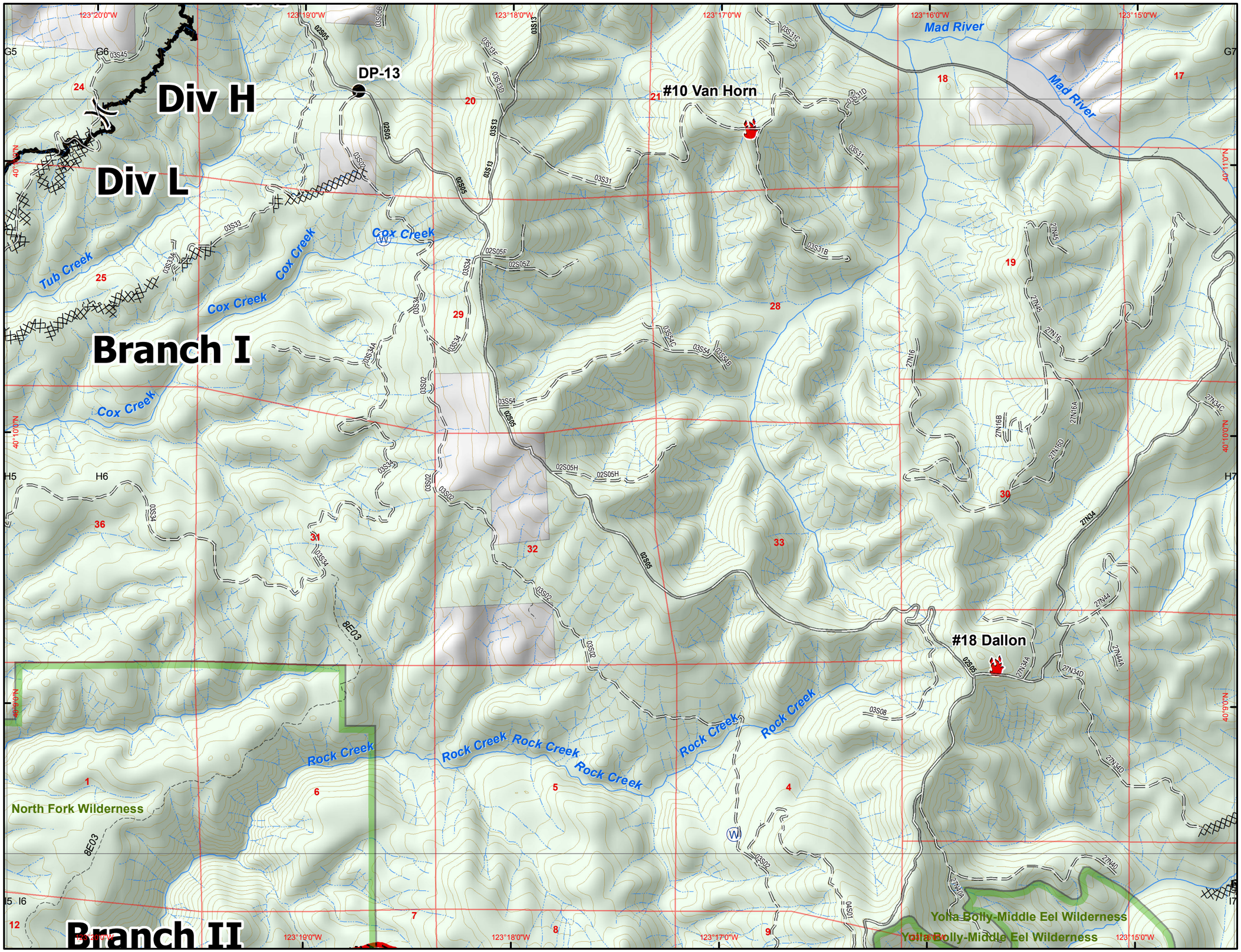

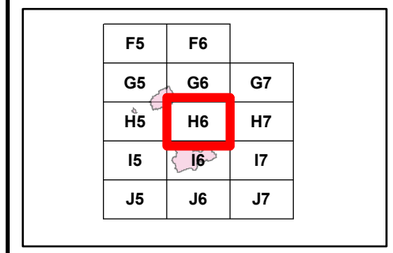

- Wilderness
- Division
- Drop Point
- Fire Location
- Water Source
- Uncontrolled Fire Edge
- Completed Dozer Line
- Completed Line
- H - H - Hand Line
- R - R - Road as Completed Line
- FirePolygon

N

Miles

0 0.5

IAP MAP
Ruth Complex
CA-SRF-000897
August 17, 2017

Page H7

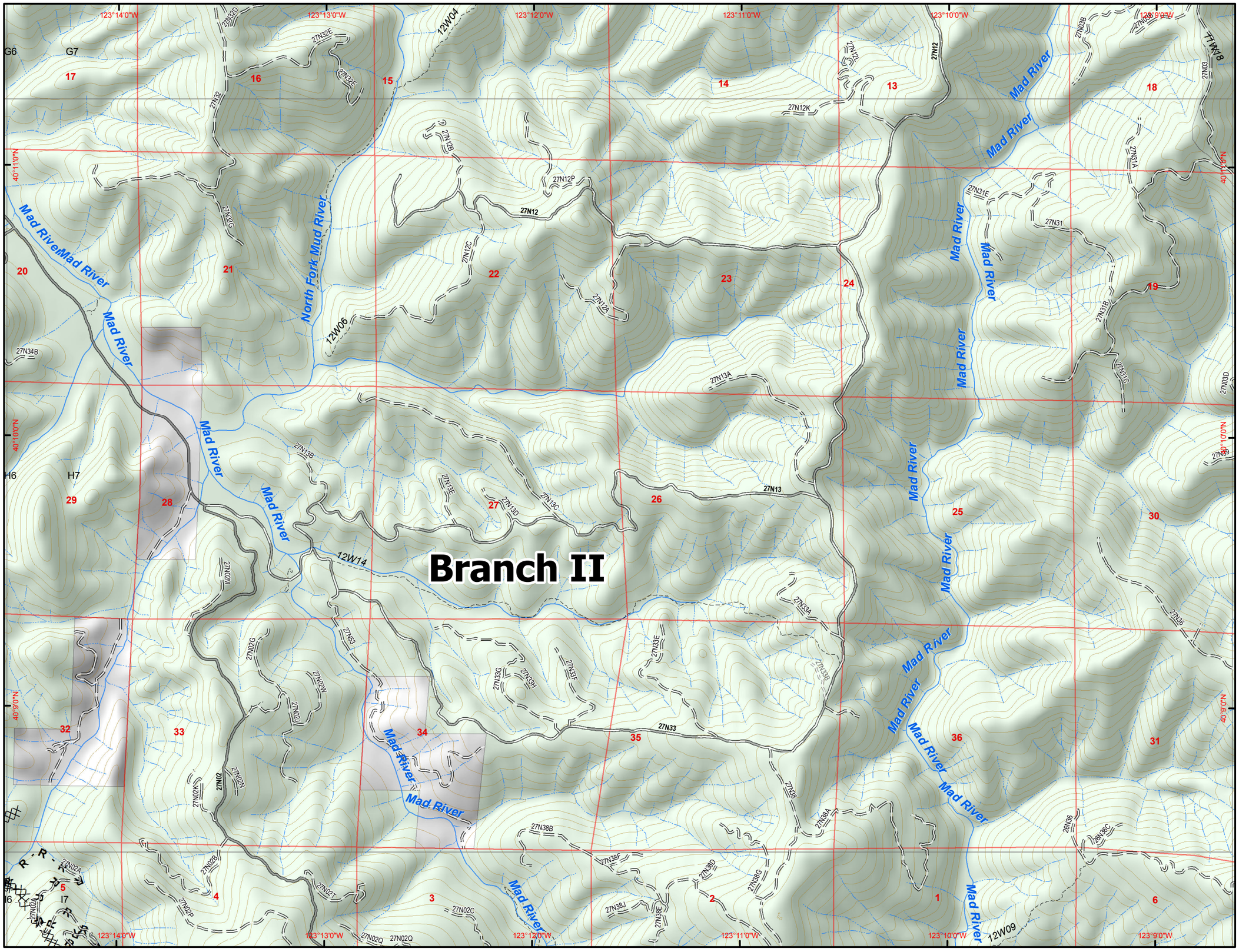

F5	F6	
G5	G6	G7
H5	H6	H7
I5	I6	I7
J5	J6	J7

Completed Dozer Line

R - R - Road as Completed Line

N

Miles

0 0.5

IAP MAP
Ruth Complex
CA-SRF-000897
August 17, 2017

Page I5

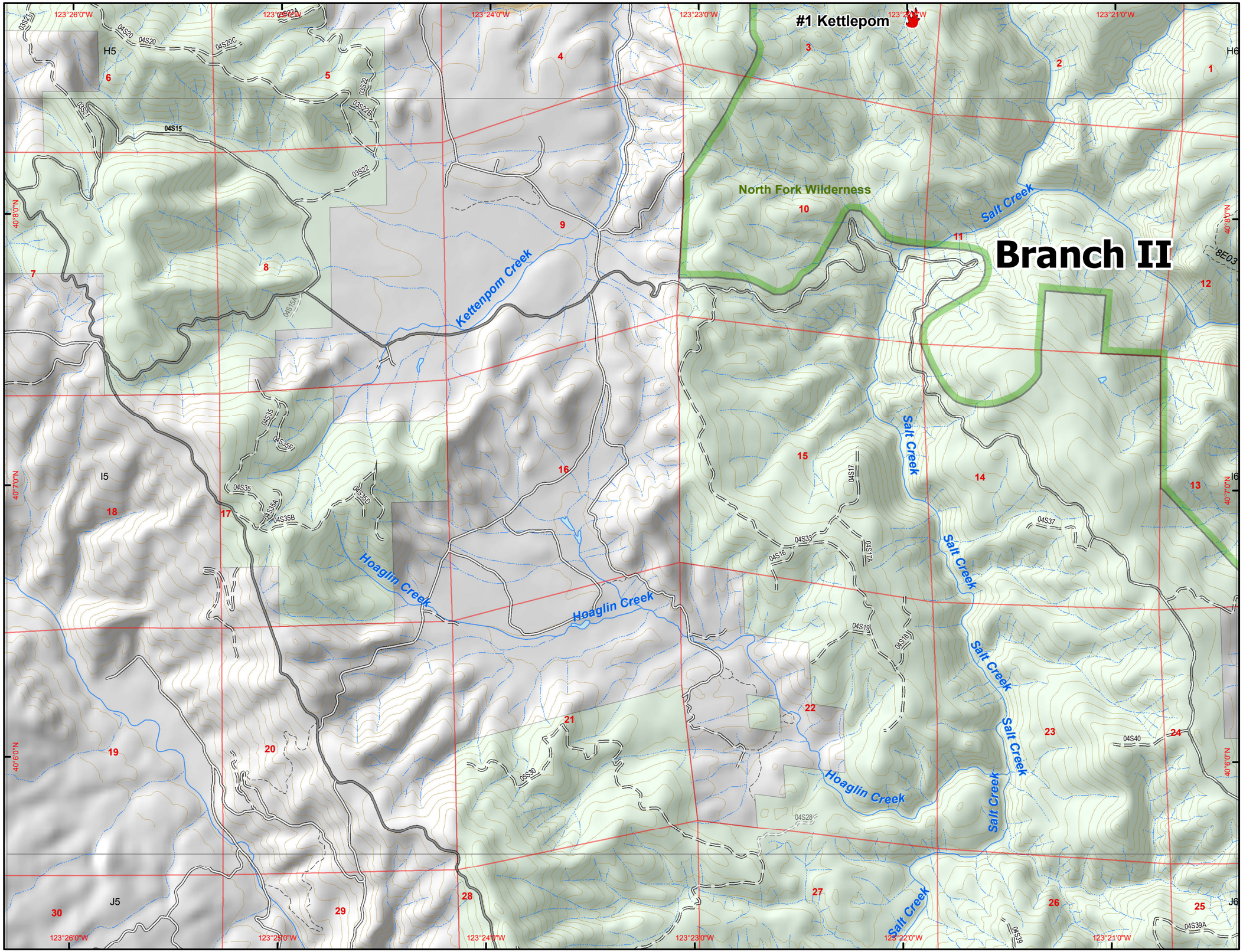

F5	F6	
G5	G6	G7
H5	H6	H7
I5	I6	I7
J5	J6	J7

Wilderness

Fire Location

N

Miles

0 0.5

IAP MAP
Ruth Complex
CA-SRF-000897
August 17, 2017

Page I6

F5	F6	
G5	G6	G7
H5	H6	H7
I5	I6	I7
J5	J6	J7

Chemical Hazard
Wilderness
Division
Drop Point
Water Source
Uncontrolled Fire Edge
Completed Dozer Line
Completed Line
H - H - Hand Line
R - R - Road as Completed Line

Miles
0 0.5

N

Branch II
Div M
Div R
Div U
Div Z
Branch II
DP-21
DP-22
Willie Dip Site
Rock Creek
Willow Creek
North Fork Wilderness
Yolla Bolly-Middle Eel Wilderness

IAP MAP
Ruth Complex
CA-SRF-000897
August 17, 2017

Page I7

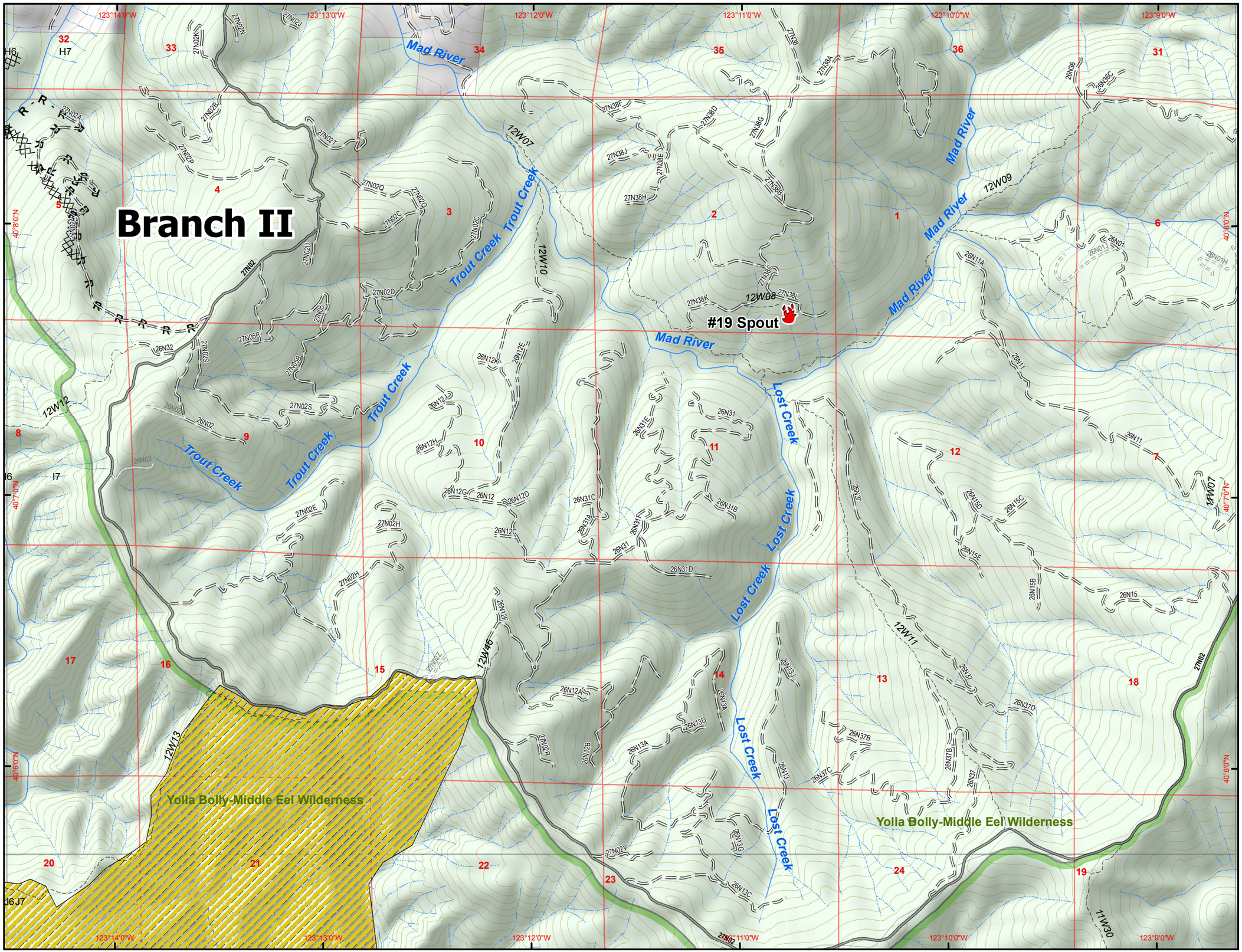

F5	F6	
G5	G6	G7
H5	H6	H7
I5	I6	I7
J5	J6	J7

Chemical Hazard

Wilderness

Fire Location

Completed Dozer Line

R - R - Road as Completed Line

N

Miles

0 0.5

IAP MAP
Ruth Complex
CA-SRF-000897
August 17, 2017

Page J5

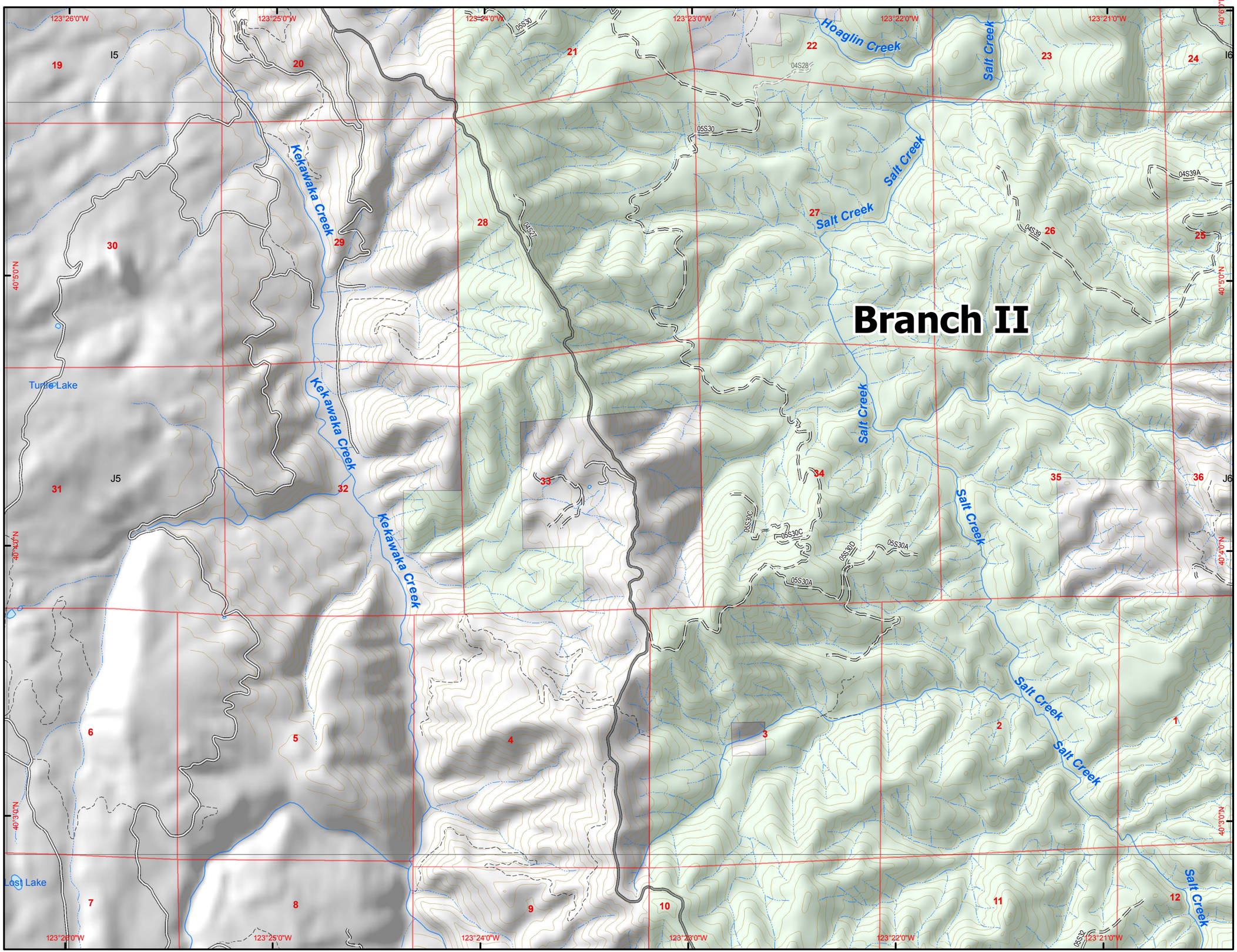

F5	F6	
G5	G6	G7
H5	H6	H7
I5	I6	I7
J5	J6	J7

N

Miles

0 0.5

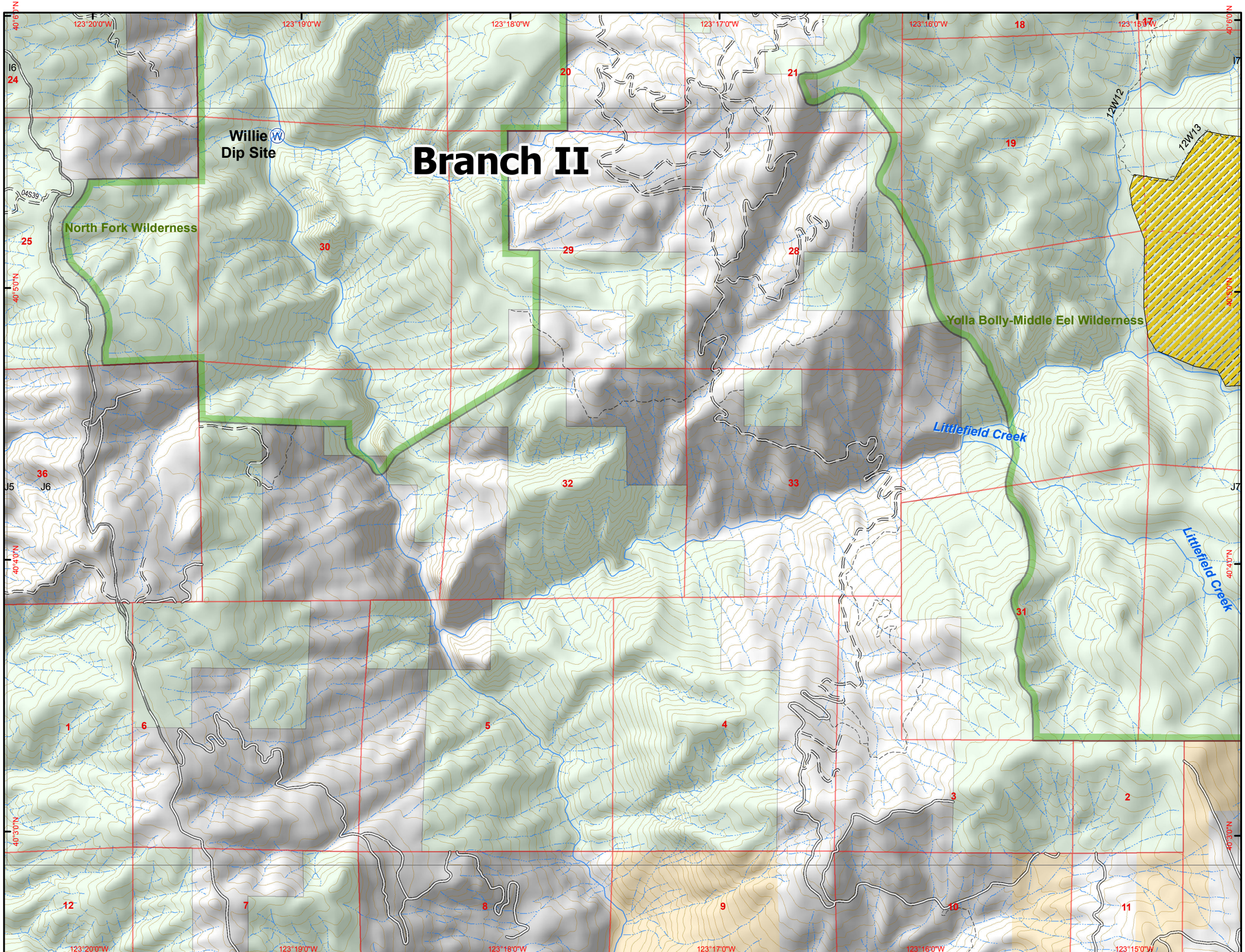

IAP MAP
Ruth Complex
CA-SRF-000897
August 17, 2017

Page J6

F5	F6	
G5	G6	G7
H5	H6	H7
I5	I6	I7
J5	J6	J7

Chemical Hazard

Wilderness

Water Source

N

Miles

0 0.5

IAP MAP
Ruth Complex
CA-SRF-000897
August 17, 2017

Page J7

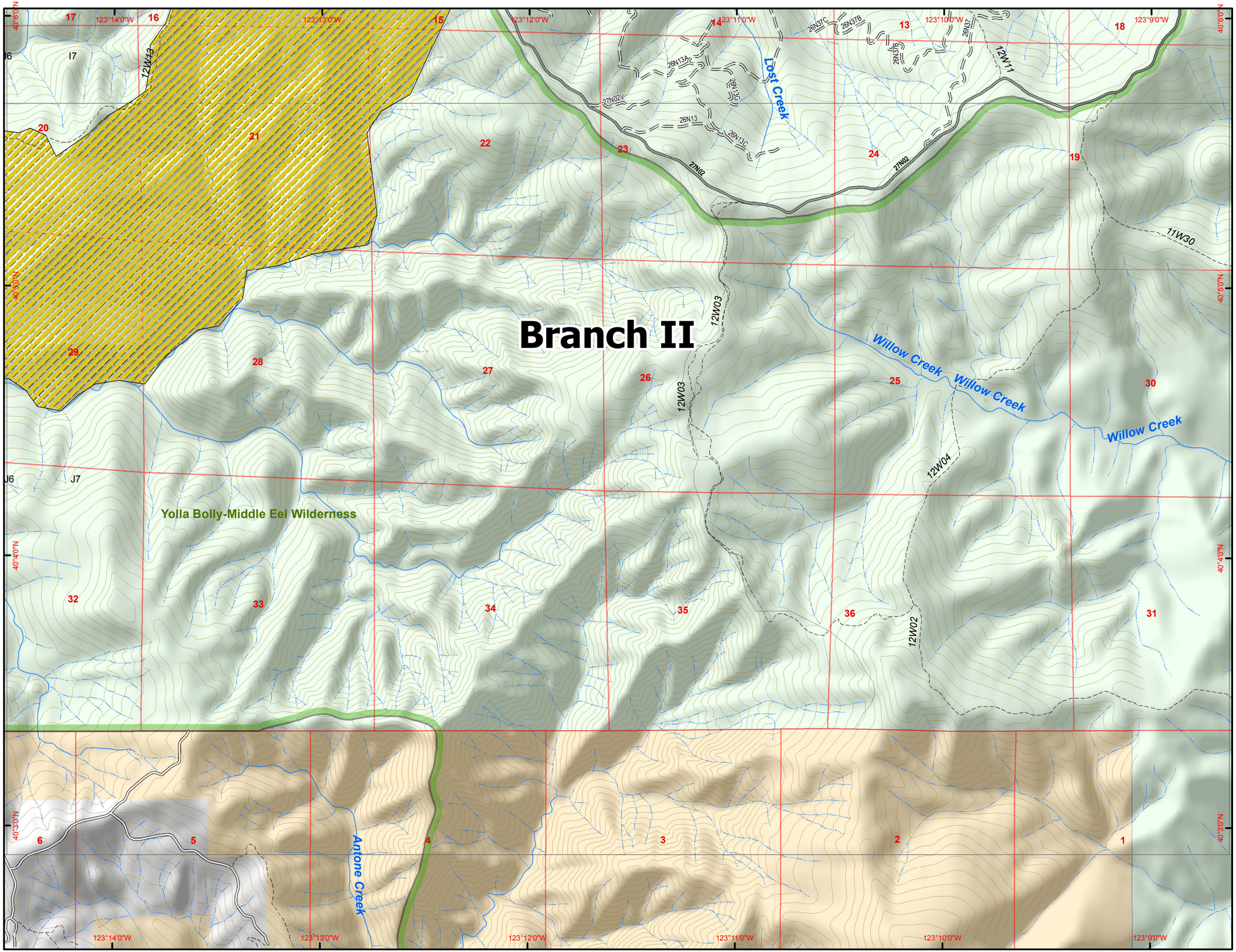

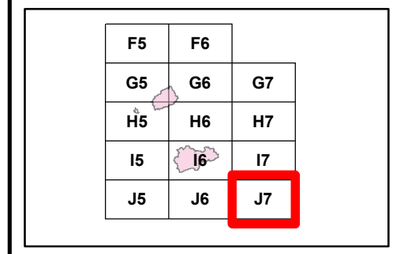

Chemical Hazard

Wilderness

N

Miles

0 0.5