* * CORRECTED * *

09:06

PAWNEE INCIDENT

CA-LNU-009002

INCIDENT ACTION PLAN

OPERATIONAL PERIOD

6/30/2018 0700

to

7/1/2018 0700

THIS PAGE INTENTIONALLY LEFT BLANK

INCIDENT OBJECTIVES (ICS 202)

1. Incident Name:	2. Operational Period:	Date From:	6/30/2018	Date To:	7/1/2018
PAWNEE		Time From:	0700	Time To:	0700

3. Objective(s):

Strategic Objectives

A full suppression strategy is to be implemented on the Pawnee Incident. Values at risk associated to the incident include human safety, private property and associated improvements, electrical power infrastructure, and cultural values. Minimize acres burned on all lands by utilizing effective and efficient tactics while maintaining safety first.

Leaders Intent

Work effectively with cooperative partners towards a common goal of protecting values in a safe and efficient manner. All incident assigned personnel should be prepared to take the appropriate actions regarding:

- Professional behavior, conduct timely/effective communications
- Personal safety and safety of others, including driving slowly, safely and defensively
- Implementation of tactics that offer a high probability of success
- Manage fatigue by taking breaks and maintaining work/rest cycles

Management Objectives

- Fight fire aggressively while maintaining safe work practices to minimize threats to the public and emergency responders
- Minimize damage to structures, private property and other improvements in the fire area
- Protect natural, cultural, heritage resources
- Continue to foster and maintain positive relationships with all local cooperators and stakeholders
- Provide timely and accurate incident information
- Maintain fiscal accountability keeping costs commensurate with values at risk

Control Objectives

- Keep the fire North of Highway 20
- Keep the fire East of High Valley Road
- Keep the fire South of Bartlett Springs Road
- Keep the fire West of Bear Valley Road

General Situational Awareness:

Steep and rugged terrain, critically dry and receptive fuel beds, active area for fire history and drought stressed trees.

Stop, Think, Organize, Proceed

5. Site Safety Plan Required? Yes ☐ No ☑

Approved Site Safety Plan(s) Located at:

6. Incident Action Plan

☑	ICS 203	☑	ICS 204	☑	Training Message	☑	Fire Suppression Repair Plan
☑	Weather Forecast	☑	ICS 220	☑	Demob Message	☑	Archeology Message
☑	Fire Behavior	☑	ICS 205	☑	PIO Message	☑	Facilities Map
☑	Safety Message	☑	ICS 205A	☑	Finance Message	☑	ICS 214
☑	ICS 215A	☑	ICS 206	☑	Water Usage Report	☐	

7. Prepared By: Buddy Bloxham Position/Title: PSC Signature: _____

8. Approved by Incident Commander: Billy See Signature: _____

ICS 202

ORGANIZATION ASSIGNMENT LIST (ICS 203)

1. Incident Name:	2. Operational Period: Date From:	06/30/18	Date To:	07/01/18
PAWNEE	Time From:	0700	Time To:	0700

3. Incident Commander(s) and Command Staff:	
IC/UC's	B. See / D. Shippelhoute / T. Nickerson (T) / C. Macedo / J. Beristianos
Deputy	N. Truax / K. Demedde (T) / D. Carreiro (T)
Safety Officer	D. Sargenti / D. Brockman (T)
Information Officer	M. Smith / J. Janssen
Liaison Officer	G. Haines / Z. Hamill (T)
LE Liaison Officers	T. Crawford / D. Miligan

4. Agency/Organization Representatives:	
Agency/Organization	Name
CAL FIRE Agency Admin.	S. Jones
CAL FIRE LNU Line Officer	G. Bertelli
USFS AA Rep	F. Aebly / S. Banks
CAL OES	D. Franklin
BLM	J. Tunnell
CHP	H. Paredes
CCC	P. Luvaas
CDCR	B. Holt
Red Cross	D. Simmons

5. Planning Section:	
Chief	B. Bloxham / S. Johnson (T)
Deputy	G. Garcia / S. DeBenedet (T)
Resource Unit	L. Plata / R.Scott (T) / T. Henderson (T)
Situation Unit	T. Tuggle / C. Ingram (T)
Documentation Unit	P. Saba
Demobilization Unit	A. Klem
GISS	S. Stanish
FBAN	J. Heggie
IMET	D. Harty
Training Tech Spec	R. Scott / J. Voyson (T)
Crew Techs	M. Rea (T) / R. Rodriquez (T)

6. Logistics Section	
Chief	P. Gallegos
Deputy	R.Tovar
Supply Unit	J. Beckman
Facilities Unit	B. Breese
Ground Support Unit	S. Langston
Hired Equipment Tech	A. Whitlock
Communications Unit	K. Johnson
Medical Unit	K. Fortney
Motel Tech Spec	D. English

7. Operation Section:		
Chief	S. Norman / G. Belyea (T)	
Deputy	M. Brunton / C. Waters (T)	
Night Ops	G. Casario	
Staging Area	Cache	D. Loop (12 hr) / M. Ryan (12 hr)
Branch	I	
Division/Group	A / F / E / H / J	R. Gladwin / F. Johnson (T) / E. Facio (T)
Division/Group		
Division/Group		
Division/Group		
Division/Group		
Branch	V	A. Turner (T) / A. Latta (T)
Division/Group	L / M	A.Gasdik (Day) / D.Franklin (Night) / Humphries (12 hr)
Division/Group		
Division/Group		
Division/Group		
Division/Group		
Branch	VII	M. Wink (12 hr) / A. Ward (T) (12 hr)
Division/Group	P / R	J. Novak / J. Kitchens (T)
Division/Group	T / U / V	J. Dyer / T. Day (T)
Division/Group		
Division/Group		
Division/Group		
Branch		
Division/Group		
Division/Group		
Division/Group		
Division/Group		
Division/Group		
Branch		
Division/Group	Suppression Repair	E. Simpson (12 hr) / P. McDaniel (12 hr)
Division/Group		
Division/Group		
Division/Group		
Division/Group		
Air Operations Branch		Director: M.Stanford
Air Support Grp Sup		C. Wilson
Helibase Manager		M. Kalisek

8. Finance/Administration Section:	
Chief	R. Raines
Deputy	T. Eastwood
Time Unit	P. Aguada / J. Orozco
Procurement Unit	K. Schaefer
Cost Unit	J. Forsberg / D. Solis
Comp/Claims Unit	S. Baptista

Prepared By: Name:	Gabe Garcia	Position/Title:	DPSC	Signature: Gabriel Garcia
ICS 203		Date/Time:	6/29/2018 2300 hours	

INCIDENT Weather Forecast

FORECAST NO:	4	**NAME OF FIRE:**	Pawnee Fire
PREDICTION FOR:	Sat-Sun 0700-0700	**UNIT:**	Sonoma Lake Napa
SHIFT DATE:	June 30-July 1, 2018	**Incident Meteorologist:**	Dan Harty
FORECAST ISSUED:	1900 PDT, June 29, 2018		Dan Harty

WEATHER DISCUSSION: Conditions trending hotter and drier today with strong northerly wind gusts. A **Red Flag Warning** remains in effect through 5 AM Sunday for gusty winds and low relative humidity. Relative humidity recovery will be poor again tonight. Winds will decrease Sunday morning and become westerly in the afternoon. An upper trough will begin to move over the region on Monday for a cooling trend with higher humidity and lighter winds through midweek.

...Red Flag Warning for Gusty Winds & Low Relative Humidity...

WEATHER FORECAST for SATURDAY:

WEATHER: Sunny.

MAX TEMPERATURES: 97-103°

MIN HUMIDITY: 7-12%

20 FOOT WINDS:

SLOPE/VALLEY - Northerly 10-15 with gusts to around 25 mph.

RIDGETOP - Northerly 15-20 mph with gusts to around 35 mph.

WEATHER FORECAST for SATURDAY NIGHT:

WEATHER: Clear.

MIN TEMPERATURES: 72-77°

MAX HUMIDITY: 25-35%

20-FOOT WINDS:

SLOPE/VALLEY - Northerly 10-15 with gusts to around 25 mph, strongest late night/morning.

RIDGETOP - Northerly 15-20 mph with gusts up to 35 mph, strongest late night/morning.

OUTLOOK for Sunday: Sunny. Maximum temperatures 97-103. Minimum relative humidity 10-15 percent. Northerly winds 14-18 mph gusts up to 30 mph in the early morning, decreasing and becoming westerly 8-12 mph with gusts to 18 mph in the afternoon. Moderate RH recovery Sunday night.

FIRE BEHAVIOR FORECAST

FORECAST NUMBER: 006	TYPE OF FIRE: Wildfire
FIRE NAME: Pawnee	OPERATIONAL PERIOD: June 30, 2018 Saturday
	TIME ISSUED: 1900
UNIT: CAL FIRE-Sonoma, Lake, Napa	SIGNED:
	Typed/printed: Garrett Hazelton Fire Behavior Spec

INPUTS

WEATHER SUMMARY: ****RED FLAG WEATHER****

Daytime: Clear and sunny with temps at 97°- 103°. Relative humidity: 6% -10%
20 foot winds up slope/up valley 10 - 15 mph gusts 25 mph. Ridgetop 15 -20 mph with gust to 30 - 35 mph by late afternoon.

Night time: Winds will continue after sunset lasting into the morning. Clear with temps 72°-77° and relative humidity 25% - 35% North 20 foot winds 15 - 20 mph w/ gusts to 35 mph on ridgetops.

OUTPUTS

FIRE BEHAVIOR

GENERAL: **Live Fuel Moistures are Critically Low**

Recent live fuel moisture samplings have dropped to levels normally seen in September at 62% Peak burning periods will occur in the late afternoon; this combined with the hot dry winds will help propagate any new ignition sources. The live fuel moistures are too low to aid in stopping the forward spread of any new fire development. The potential exists for heavy fuels within the black to reignite and combine with tree torching to significantly increase the risk for long range spotting. Wind speeds are expected to be above the 95th percent for the forecasted area. ERC is above the 90th percent and trending upwards.

SPECIFIC:

Branch I: The recent suppression efforts have made excellent progress in fuel bed separation. Of concern is the heavy fuels in the area being able to retain heat and rolling out into the unburned fuels and getting into alignment with topography and the high winds.

Branch V: The challenge is to get complete fuel bed separation within the remote area. New ignitions will grow rapidly under current weather conditions. The unburned fuels are in alignment with the increasing winds over both divisions.

Brach VII: Recent infra-red imagery has shown that heat sources are still possible but excellent mop up and control line have significantly reduced the opportunity for fire growth. Minimal to no fire growth is expected.

PAST 7 DAYS WEATHER TRENDS

***RH Daily Average:** 35%* ***Historical Average:** 45%*

***Burn Index Daily Average:** 109* ***Historical Average:** 64*

AIR OPERATIONS: Clear skies forecasted for the day. Channeling winds throughout the fire area that may cause bumpy conditions.

SAFETY

High winds can cause extreme fire behavior. Refer to the Beaufort wind scale in the IRPG to keep informed of fire weather and forecasts.

Saturday 30th Sunset: 20:40 - Sunday 1st Sunrise: 05:48

CAL FIRE INCIDENT MANAGEMENT TEAM 3

1. INCIDENT NAME:	2. DATE PREPARED:	3. TIME PREPARED:
Pawnee	06/29/2018	1700

4. PREPARED BY:	5. LEADER NAME:	6. OPERATIONAL PERIOD:
David Brockman SOF1 (T)	David Sargenti SOF1	06/30/18 0700 TO 07/01/18 0700

SAFETY MESSAGE

Complacency – The feeling of contentment or self-satisfaction often combined with a lack of awareness of pending trouble or controversy.

- **Trees are weakened due to fire activity. Look Up, Look Down, and Around.**
- **RED FLAG WARNING!! Watch for changing weather conditions.**
- **Monitor your hydration/nutrition intake and keep adequate supplies of each.**
- **Be cautious when working around dozers have communications with them.**
- **Accountability – Know where and whom you are working for and be on time.**
- **Be aware of residents in and around the fire area.**
- **Do not get complacent, keep up your situational awareness.**

Mop Up and Patrol Operations:

Maintain your Situational Awareness.
Observe for changes in the weather.
PPE shall be utilized during operations.
Understand your assignment.
Pace the crew for the entire day.



5. UNINFORMED ON STRATEGY, TACTICS AND HAZARDS

INCIDENT RISK ANALYSIS ICS 215A

BRANCH	HAZARDOUS ACTIONS/ CONDITIONS	MITIGATIONS/WARNINGS/REMEDIES
ALL	**FIRE AND DROUGHT WEAKENED TREES**	• Follow Hazard Tree Safety Guidelines IRPG (p. 22). • Many of the trees within the fire area and along roadways are stressed. Snags are present. • Be aware that trees may fall even if not impacted by the fire.
ALL	**HAZARDOUS STRUCTURE**	• Follow Structure Size Up IRPG (p.13). • Be aware of propane tank and natural gas hazards.
ALL	**DRIVING HAZARDS**	• **Watch your speeds and for blind corners.** • Be cautious when crossing bridges that may be weakened. • Use extra caution with the extended drive times.
ALL	**WEATHER**	• **RED FLAG WARNING!!** • Watch for changing weather conditions. • The local pattern is a daily afternoon wind shift. Stay prepared.
ALL	**PERSONNEL SAFETY**	• All personnel are responsible for their personal safety. • Be sure to wear all required PPE while on the fire line. • Be cautions of snakes and yellowjackets within the fire area.
ALL	**POWER LINES**	• Follow Power Line safety guidelines IRPG (p. 24). • Treat all downed power lines as energized.
ALL	**HYDRATION**	• Drink water before, during and after each shift. • Be alert for signs of heat stress in yourself and others.
ALL	**FATIGUE**	• Monitor incoming and outgoing resources for level of fatigue. • Provide sufficient rest during the work cycle.
ALL	**MOP UP**	• Do not get complacent during mop up. • Watch your footing. • Wear all appropriate PPE.
ALL	**COMMUNICATIONS**	• Check the communication plan for frequency assignments. • Use human repeaters as needed.
ALL	**BRIEFINGS**	• Make sure **everyone** gets a briefing on the plan for the day. • Document this on your ICS 214.
ALL	**LCES**	• Ensure that LCES is being utilized.
ALL	**AIRCRAFT AWARENESS**	• Be aware of rotor wash when working near helicopters. • Understand that hazard trees may react to helicopters overhead. • Monitor assigned aircraft frequencies.
ALL	**CIVILIAN PRESENCE**	• Watch for increase in traffic. • Be aware of returning residents.
ALL	**HEAVY EQUIPMENT OPERATIONS**	• Review IRPG (p. 80). • Provide working space around equipment. • Avoid working below equipment where rollout is a potential.
DIV. T/U	**MERCURY MINES**	• Be aware of abandoned mercury mines on the East side of Walker Ridge.

Incident Name:	Date Prepared: 6/29/2018	Operational Period:
Pawnee	Prepared by: David Brockman SOF1(T)	6/30/2018 –7/1/2018 0700-0700

In readiness is all

ASSIGNMENT LIST (ICS 204)

CONTROLLED UNCLASSIFIED INFORMATION//BASIC

1. Incident Name: PAWNEE

2. Operational Period:
Date From: 06/30/18 Date To: 07/01/18
Time From: 0700 Time To: 0700

3.
Branch: I
Div/Group: A / F / E / H / J

4. Operations Personnel:
Operations Section Chief: **S. Norman / G. Belyea (T)** **Night Ops: G. Casario**
Branch Director: Branch Safety: J. Ralls (12 hr)
Division/Group Supervisor: **R. Gladwin / F. Johnson (T) / E. Facio (T)**

5. Resources Assigned: ** Resources Below In Bold are 12 Hour **

Resource Identifier	Leader	Personnel	Request #	Reporting Location, Special Equipment, Remarks, Notes, and Information Time	Location
STC CZU 9171C	Delay, Ari	16	E-372	0700-0700	
*STC OES 2870C	Oatis, Ronnie	22	E-40	0700-0700	
STC XRI 6808C	Peterson, Robert	22	E-181	0700-0700	
T/F MNF 8	**Hoyle, Robert J**	**26**	**E-28**	**0700-1900**	
CRW CNF PALOMAR 3	**Waits, Austin R**	**20**	**C-51**	**0700-1900**	**DP 2**
CRW MSF MT BAKER	**Bowman, William**	**20**	**C-55**	**0700-1900**	
CRW ORS GRAYBACK FORESTRY INC	**Mcintyre, Scott**	**20**	**C-47**	**0700-1900**	
CRW TMU OC 36	**Kenton Burris**	**21**	**C-21**	**0700-1900**	
CRW PVT GREYBACK #9	**May, Justin**	**20**	**C-30**	**0700-1900**	
CRW SQF SEQUOIA 2	**Reyes, Steve**	**19**	**C-53**	**0700-1900**	
CRW PVT ASI	**Aguirre, Jose**	**20**	**C-29**	**0700-1900**	
CRW PVT PATRICK 3	**Daniel, Darrett**	**20**	**C-38**	**0700-1900**	
CRW PVT PATRICK 4	**Hergert, Austin**	**20**	**C-39**	**0700-1900**	
CRW ORS GRAYBACK 7C	**Saeman, Gabin**	**20**	**C-46**	**0700-1900**	
CRW MNF OC 50	**Collins, Pat**	**21**	**C-36**	**0700-1900**	
CRW BLM SRV 10	**Gallegos Sr, Abelardo**	**20**	**C-66**	**0700-1900**	
W/T PVT CUTTING EDGE E-53	**Duke, Ryan**	**1**	**E-53**	**0700-1900**	
W/T PVT FLOODGATE H2O	**Wilds, Mike**	**1**	**E-58**	**0700-1900**	

6. Work Assignments:
Mop up 300 ft
Pull hose and backhaul all trash
Lend assistance to the public during repopulation efforts as appropriate

7. Special Instructions:
CRW CNF PALOMAR 3 and W/T's E-284, E-232, and E-56 will be assigned to the helispot at DP 2
*Resources with asterisk denote preidentified resources for local IA strike team response

8. Communications (radio and/or phone contact numbers needed for this assignment):

Name	Ch	Function	Rx Freq	Rx Tone	Tx Freq	Tx Tone	Notes
CDF C1 (T12)	1	COMMAND	151.3550	103.5 (T8)	159.3000	127.3 (T12)	Walker Ridge
VTAC13	5	TACTICAL	158.7375	156.7 (T6)	158.7375	156.7 (T6)	
CALCORD	14	MEDICAL	156.0750	156.7 (T6)	156.0750	156.7 (T6)	
A/G T14	15	AIR TO GROUND	159.2250	192.8 (T16)	159.2250	192.8 (T16)	Air/Ground Is CDF TAC 14
GUARD	16	EMERGENCY	168.6250		168.6250	110.9 (T1)	

9. Prepared by: Name: Topher Henderson Pos/Title: RESL Signature:
ICS 204 Date/Time: 6/29/2018 2300 hours

CONTROLLED UNCLASSIFIED INFORMATION//BASIC

ASSIGNMENT LIST (ICS 204)

CONTROLLED UNCLASSIFIED INFORMATION//BASIC

1. Incident Name: PAWNEE

2. Operational Period:
Date From: 06/30/18 Date To: 07/01/18
Time From: 0700 Time To: 0700

3.
Branch: I
Div/Group: A / F / E / H / J

4. Operations Personnel:
Operations Section Chief: **S. Norman / G. Belyea (T)** **Night Ops: G. Casario**
Branch Director: Branch Safety: J. Ralls (12 hr)
Division/Group Supervisor: **R. Gladwin / F. Johnson (T) / E. Facio (T)**

5. Resources Assigned: ** Resources Below in Bold are 12 Hour **

Resource Identifier	Leader	Personnel	Request #	Reporting Location, Special Equipment, Remarks, Notes, and Information Time	Location
W/T WIL WT3051	**Jarrett, Kevin**	**1**	**E-292**	**0700-1900**	
W/T PVT AWB	**Winget, Gordon**	**1**	**E-284**	**0700-1900**	**DP 2**
W/T PVT HARRIS EMERG SVC	**Enlow, Clancy**	**1**	**E-232**	**0700-1900**	**DP 2**
W/T PVT LONESTAR	**Hamilton, Mark**	**1**	**E-56**	**0700-1900**	**DP 2**
W/T				**0700-1900**	
W/T				**0700-1900**	

6. Work Assignments:
Mop up 300 ft
Pull hose and backhaul all trash
Lend assistance to the public during repopulation efforts as appropriate

7. Special Instructions:
CRW CNF PALOMAR 3 and W/T's E-284, E-232, and E-56 will be assigned to the helispot at DP 2
*Resources with asterisk denote preidentified resources for local IA strike team response

8. Communications (radio and/or phone contact numbers needed for this assignment):

Name	Ch	Function	Rx Freq	Rx Tone	Tx Freq	Tx Tone	Notes
CDF C1 (T12)	1	COMMAND	151.3550	103.5 (T8)	159.3000	127.3 (T12)	Walker Ridge
VTAC13	5	TACTICAL	158.7375	156.7 (T6)	158.7375	156.7 (T6)	
CALCORD	14	MEDICAL	156.0750	156.7 (T6)	156.0750	156.7 (T6)	
A/G T14	15	AIR TO GROUND	159.2250	192.8 (T16)	159.2250	192.8 (T16)	Air/Ground is CDF TAC 14
GUARD	16	EMERGENCY	168.6250		168.6250	110.9 (T1)	

9. Prepared by: Name: Topher Henderson Pos/Title: RESL
Signature:
ICS 204 Date/Time: 6/29/2018 2300 hours

CONTROLLED UNCLASSIFIED INFORMATION//BASIC

ASSIGNMENT LIST (ICS 204)

CONTROLLED UNCLASSIFIED INFORMATION//BASIC

1. Incident Name: PAWNEE

2. Operational Period:
Date From: 06/30/18 Date To: 07/01/18
Time From: 0700 Time To: 0700

3.
Branch: V
Div/Group: L / M

4. Operations Personnel:
Operations Section Chief: **S. Norman / G. Belyea (T) Night Ops: G. Casario**
Branch Director: **A. Turner (T) / A. Latta (T)** Branch Safety: M. Schuler (12 hr) / S. Holden (T) (12 hr)
Division/Group Supervisor: **A.Gasdik (Day) / D.Franklin (Night) / Humphries (12 hr)**

5. Resources Assigned: ** Resources Below in Bold are 12 Hour **

Resource Identifier	Leader	Personnel	Request #	Reporting Location, Special Equipment, Remarks, Notes, and Information Time	Location
CRW PNF BECKWOURTH IHC	**Mike Wintch**	**20**	**C-42**	**0700-1900**	**DP 50 / DP 51**
CRW ENF IRON MOUNTAIN	**Breitwieser, Kevin**	**20**	**C-20**	**0700-1900**	**DP 50 / DP 51**
CRW KNF KLAMATH CREW 14	**Clem, Johnny L**	**18**	**C-25**	**0700-1900**	**DP 50 / DP 51**
DOZ PVT ANGICO	Boggs, Steve	2	E-61	0700-0700	DP 50 / DP 51
DOZ PVT FLOODGATE	**William Harvey**	**1**	**E-63**	**0700-1900**	**DP 50 / DP 51**
DOZ PVT MTAC	Traci Wanzer	2	E-33	0700-0700	DP 50 / DP 51
DOZ PVT FLOODGATE E-201	Larue, Clint	2	E-201	0700-0700	DP 50 / DP 51
DOZ PVT FLOODGATE E-200	Slotte, Jessie	2	E-200	0700-0700	DP 50 / DP 51
DOZ PVT DILLSAVER	Dillsaver, John	3	E-125	0700-0700	DP 50 / DP 51
W/T PVT HARRIS E-231	**Miller, John**	**1**	**E-231**	**0700-1900**	**DP 50 / DP 51**
W/T PVT HARRIS E-228	**Mccary, John**	**1**	**E-228**	**0700-1900**	**DP 50 / DP 51**
HEQB INWOOD	Inwood, Joshua	1	O-229	0700-0700	DP 50 / DP 51
HEQB (T) KERR	Kerr, Jason	1	O-232	0700-0700	DP 50 / DP 51
FEMP ZUNIGA	**Zuniga, Daniel**	**1**	**O-97**	**0700-1900**	**DP 50 / DP 51**
FEMT VASQUEZ	**Vasquez, Hector**	**1**	**O-117**	**0700-1900**	**DP 50 / DP 51**
FEMT SGRO	**Sgro, Michael**	**1**	**O-323**	**0700-1900**	**DP 50 / DP 51**

6. Work Assignments:
Cut direct line
Backhaul all trash

7. Special Instructions:

8. Communications (radio and/or phone contact numbers needed for this assignment):

Name	Ch	Function	Rx Freq	Rx Tone	Tx Freq	Tx Tone	Notes
CDF C1 (T12)	1	COMMAND	151.3550	103.5 (T8)	159.3000	127.3 (T12)	Walker Ridge
VTAC11	9	TACTICAL	151.1375	156.7 (T6)	151.1375	156.7 (T6)	
CALCORD	14	MEDICAL	156.0750	156.7 (T6)	156.0750	156.7 (T6)	
A/G T14	15	AIR TO GROUND	159.2250	192.8 (T16)	159.2250	192.8 (T16)	Air/Ground is CDF TAC 14
GUARD	16	EMERGENCY	168.6250		168.6250	110.9 (T1)	

9. Prepared by: Name: Topher Henderson Pos/Title: RESL Signature:
ICS 204 Date/Time: 6/29/2018 2300 hours

CONTROLLED UNCLASSIFIED INFORMATION//BASIC

ASSIGNMENT LIST (ICS 204)

CONTROLLED UNCLASSIFIED INFORMATION//BASIC

1. Incident Name: PAWNEE

2. Operational Period:
Date From: 06/30/18 Date To: 07/01/18
Time From: 0700 Time To: 0700

3.
Branch: VII
Div/Group: P / R

4. Operations Personnel:
Operations Section Chief: **S. Norman / G. Belyea (T)** **Night Ops: G. Casario**
Branch Director: **M. Wink (12 hr) / A. Ward (T) (12 hr)** Branch Safety: M. Krisman (12 hr) / J. Fletcher (T) (12 hr)
Division/Group Supervisor: **J. Novak / J. Kitchens (T)**

5. Resources Assigned: ** Resources Below in Bold are 12 Hour **

Resource Identifier	Leader	Personnel	Request #	Reporting Location, Special Equipment, Remarks, Notes, and Information Time	Location
*STC OES 1880C	Ward, Albert	22	E-173	0700-0700	DP 70 / DP 5
STC CNT 2310C	Falarski, Jason	21	E-44	0700-0700	DP 70 / DP 5
CRW NSS TONOPAH #1	Rodgers, Robert	27	C-61	0700-0700	DP 70 / DP 5
CRW NWS EASTERN SIERRA #4	Rodgers, Robert	26	C-64	0700-0700	DP 70 / DP 5
W/T PVT CUTTING EDGE E-54	**Mori, Nathan**	**1**	**E-54**	**0700-1900**	**DP 70 / DP 5**
W/T PVT CRESTA ENTERPRISE	**Martinelli, Dean**	**1**	**E-57**	**0700-1900**	**DP 70 / DP 5**
CHIP PVT ELDERD BROS	**Elderd, Casey**	**1**	**E-402**	**0700-1900**	**DP 70 / DP 5**
FEMP AUBERT	**Aubert, Gabe**	**1**	**O-99**	**0700-1900**	**DP 70 / DP 5**
FEMT PESENTI	**Pesenti, Matthew**	**1**	**O-136**	**0700-1900**	**DP 70 / DP 5**
CRW ORS GREYBACK FORESTRY	WATKINS, RYAN	20	C-45	0700-1900	DP-70/DP-5
CRW ORS GREYBACK FORESTRY	PONDELICK, ROBERT	20	C-48	0700-1900	DP-70/DP-5

6. Work Assignments:
Mop up 500 ft
Begin fire suppression repair
Brush and chip roads
Pull hose and backhaul all trash

7. Special Instructions:
*Resources with asterisk denote preidentified resources for local IA strike team response

8. Communications (radio and/or phone contact numbers needed for this assignment):

Name	Ch	Function	Rx Freq	Rx Tone	Tx Freq	Tx Tone	Notes
CDF C1 (T12)	1	COMMAND	151.3550	103.5 (T8)	159.3000	127.3 (T12)	Walker Ridge
VTAC12	10	TACTICAL	154.4525	156.7 (T6)	154.4525	156.7 (T6)	
CALCORD	14	MEDICAL	156.0750	156.7 (T6)	156.0750	156.7 (T6)	
A/G T14	15	AIR TO GROUND	159.2250	192.8 (T16)	159.2250	192.8 (T16)	Air/Ground is CDF TAC 14
GUARD	16	EMERGENCY	168.6250		168.6250	110.9 (T1)	

9. Prepared by: Name: Topher Henderson Pos/Title: RESL
Signature:
ICS 204 Date/Time: 6/29/2018 2300 hours

CONTROLLED UNCLASSIFIED INFORMATION//BASIC

ASSIGNMENT LIST (ICS 204)

CONTROLLED UNCLASSIFIED INFORMATION//BASIC

1. Incident Name:	2. Operational Period:				3.
PAWNEE	Date From:	06/30/18	Date To:	07/01/18	Branch: VII
	Time From:	0700	Time To:	0700	Div/Group: T / U / V

4. Operations Personnel:

Operations Section Chief: **S. Norman / G. Belyea (T)** **Night Ops: G. Casario**

Branch Director: **M. Wink (12 hr) / A. Ward (T) (12 hr)** Branch Safety: M. Krisman (12 hr) / J. Fletcher (T) (12 hr)

Division/Group Supervisor: **J. Dyer / T. Day (T)**

5. Resources Assigned: ** Resources Below in Bold are 12 Hour **

Resource Identifier	Leader	Personnel	Request #	Reporting Location, Special Equipment, Remarks, Notes, and Information Time	Location
STC OES 1870C	Diehl, Mitch A	19	E-177	0700-0700	DP 71 / DP 11
STC XCZ 2326C	Mc Neil, Jeff Trainee	21	E-45	0700-0700	DP 71 / DP 11
STC XSO 2350C	Balao, Daryle	20	E-41	0700-0700	DP 71 / DP 11
T/F PAWNEE #1	**Gilbert, Jeff**		**E-9010**	**0700-1900**	**DP 71 / DP 11**
CRW NSS PIOCHE #3	Sanborn, Slade	16	C-62	0700-0700	DP 71 / DP 11
CRW NNS CARLIN INMATE CREW #1	Sanborn, Slade	22	C-63	0700-0700	DP 71 / DP 11
CRW ORS OREGON WOODS INC	**Alford, Jeremiah**	**20**	**C-31**	**0700-1900**	**DP 71 / DP 11**
~~CRW ORS GRAYBACK FORESTRY INC~~	~~Watkins, Ryan~~	~~20~~	~~C-45~~	~~0700-1900~~	~~DP 71 / DP 11~~ → DIV P/
CRW PVT DIAMOND FIRE	**Alvarez, Jonathan**	**20**	**C-71**	**0700-1900**	**DP 71 / DP 11**
~~CRW ORS GRAYBACK FORESTRY INC~~	~~Pondelick, Robert~~	~~20~~	~~C-48~~	~~0700-1900~~	~~DP 71 / DP 11~~ → DIV P/R
CRW OWF CLE ELUM - DEMOB					
CRW BLM SRV 3	**Lopez Sr, Jose R**	**20**	**C-69**	**0700-1900**	**DP 71 / DP 11**
CRW PVT GRAYBACK 8B	**Uniack, Chris**	**20**	**C-56**	**0700-1900**	**DP 71 / DP 11**
CRW BDF VISTA GRANDE	**Colvin Joe**	**20**	**C-50**	**0700-1900**	**DP 71 / DP 11**
CRW STF GROVELAND CREW 4 - DEMOB					
CRW PVT SIGNAL PEAK	**Aleck, Farrell D**	**18**	**C-70**	**0700-1900**	**DP 71 / DP 11**
CRW BLM SRV 9	**Kenick, James**	**19**	**C-67**	**0700-1900**	**DP 71 / DP 11**
CRW BLM SRV 7	**Anderson, Kevin**	**20**	**C-68**	**0700-1900**	**DP 71 / DP 11**

6. Work Assignments:

Patrol and mop up 300 - 500 ft

Construct line as needed

Backhaul all trash

7. Special Instructions:

8. Communications (radio and/or phone contact numbers needed for this assignment):

Name	Ch	Function	Rx Freq	Rx Tone	Tx Freq	Tx Tone	Notes
CDF C1 (T12)	1	COMMAND	151.3550	103.5 (T8)	159.3000	127.3 (T12)	Walker Ridge
VFIRE 24	8	TACTICAL	154.2725	156.7 (T6)	154.2725	156.7 (T6)	
CALCORD	14	MEDICAL	156.0750	156.7 (T6)	156.0750	156.7 (T6)	
A/G T14	15	AIR TO GROUND	159.2250	192.8 (T16)	159.2250	192.8 (T16)	Air/Ground is CDF TAC 14
GUARD	16	EMERGENCY	168.6250		168.6250	110.9 (T1)	

9. Prepared by: Name: Topher Henderson Pos/Title: RESL Signature:

ICS 204 Date/Time: 6/29/2018 2300 hours

CONTROLLED UNCLASSIFIED INFORMATION//BASIC

ASSIGNMENT LIST (ICS 204)

CONTROLLED UNCLASSIFIED INFORMATION//BASIC

1. Incident Name:	2. Operational Period:				3.
PAWNEE	Date From:	06/30/18	Date To:	07/01/18	Branch: VII
	Time From:	0700	Time To:	0700	Div/Group: T / U / V

4. Operations Personnel:

Operations Section Chief: **S. Norman / G. Belyea (T)** **Night Ops: G. Casario**

Branch Director: **M. Wink (12 hr) / A. Ward (T) (12 hr)** Branch Safety: M. Krisman (12 hr) / J. Fletcher (T) (12 hr)

Division/Group Supervisor: **J. Dyer / T. Day (T)**

5. Resources Assigned: ** Resources Below in Bold are 12 Hour **

Resource Identifier	Leader	Personnel	Request #	Reporting Location, Special Equipment, Remarks, Notes, and Information Time	Location
DOZ PVT PERRY	**Perry, David**	**1**	**E-67**	**0700-1900**	**DP 71 /DP 11**
DOZ PVT STRODE	**Strode, Andy**	**1**	**E-64**	**0700-1900**	**DP 71 /DP 11**
DOZ PVT DIAMOND	**John Britten**	**1**	**E-217**	**0700-1900**	**DP 71 /DP 11**
DOZ PVT DUNLAP FARMS	**Dunlap, William**	**1**	**E-59**	**0700-1900**	**DP 71 /DP 11**
W/T PVT CUTTING EDGE E-55	**Montelli, John**	**1**	**E-55**	**0700-1900**	**DP 71 /DP 11**
W/T PVT M&C EQUIPMENT	**Lee, Justin**	**1**	**E-51**	**0700-1900**	**DP 71 /DP 11**
W/T PVT EL DORADO	**Starks, Erik**	**1**	**E-233**	**0700-1900**	**DP 71 /DP 11**
W/T				**0700-1900**	**DP 71 /DP 11**
HEQB BONFANTE	**Bonfante, Dan P**	**1**	**O-31**	**0700-1900**	**DP 71 /DP 11**
HEQB CHARGOIS	**Chargois, Kevin**	**1**	**O-89**	**0700-1900**	**DP 71 /DP 11**
FEMP BROWN	**C. Brown**	**1**	**O-100**	**0700-1900**	**DP 71 /DP 11**
FEMT WILSON	**B. Wilson**	**1**	**O-103**	**0700-1900**	**DP 71 /DP 11**
SOFR BUTLER	**Butler, Christopher**	**1**	**O-153**	**0700-1900**	**DP 71 /DP 11**
SOFR (T) RIDDLE	**Riddle, Ryan W**	**1**	**O-208**	**0700-1900**	**DP 71 /DP 11**

6. Work Assignments:

Patrol and mop up 300 - 500 ft

Construct line as needed

Backhaul all trash

7. Special Instructions:

8. Communications (radio and/or phone contact numbers needed for this assignment):

Name	Ch	Function	Rx Freq	Rx Tone	Tx Freq	Tx Tone	Notes
CDF C1 (T12)	1	COMMAND	151.3550	103.5 (T8)	159.3000	127.3 (T12)	Walker Ridge
VFIRE 24	8	TACTICAL	154.2725	156.7 (T6)	154.2725	156.7 (T6)	
CALCORD	14	MEDICAL	156.0750	156.7 (T6)	156.0750	156.7 (T6)	
A/G T14	15	AIR TO GROUND	159.2250	192.8 (T16)	159.2250	192.8 (T16)	Air/Ground is CDF TAC 14
GUARD	16	EMERGENCY	168.6250		168.6250	110.9 (T1)	

9. Prepared by: Name: Topher Henderson Pos/Title: RESL Signature:

ICS 204 Date/Time: 6/29/2018 2300 hours

CONTROLLED UNCLASSIFIED INFORMATION//BASIC

ASSIGNMENT LIST (ICS 204)

CONTROLLED UNCLASSIFIED INFORMATION//BASIC

1. Incident Name:	2. Operational Period:				3.
PAWNEE	Date From:	06/30/18	Date To:	07/01/18	Branch:
	Time From:	0700	Time To:	0700	Div/Group: Suppression Repair

4. Operations Personnel:

Operations Section Chief: **S. Norman / G. Belyea (T)** **Night Ops: G. Casario**

Branch Director:

Division/Group Supervisor: **E. Simpson (12 hr) / P. McDaniel (12 hr)**

5. Resources Assigned: ** Resources Below in Bold are 12 Hour **

Resource Identifier	Leader	Personnel	Request #	Reporting Location, Special Equipment, Remarks, Notes, and Information Time	Location
CRW PVT PATRICK 2	Smith, Weston	20	C-49	0700-1900	ICP
CRW PVT PACIFIC 7A	Kwiatkowski Jamal	20	C-57	0700-1900	ICP
CRW PVT PATRICK 5	Duffy, Dustin	20	C-40	0700-1900	ICP
CRW PVT PATRICK 1	Barney, Joshua	20	C-37	0700-1900	ICP
DOZ PVT SILLER E-212	Zack Baldwin	1	E-212	0700-1900	ICP
DOZ PVT SILLER E-211	Terry Cummings	1	E-211	0700-1900	ICP
DOZ PVT OFERRALL E-209	Bartalon, Nick	1	E-209	0700-1900	ICP
DOZ PVT COLEMAN		1	E-122	0700-1900	ICP
DOZ PVT PARMETER E-66	Wes Parmeter	1	E-66	0700-1900	ICP
DOZ PVT PARMETER E-65	Parmeter, Doug	1	E-65	0700-1900	ICP
DOZ PVT ROBISON	Rubio, Vince	1	E-62	0700-1900	ICP
DOZ PVT GREGG SIMPSON	Crumkilton, Larry	1	E-215	0700-1900	ICP
DOZ PVT KYLE SIGHTS	Sites Kyle	1	E-123	0700-1900	ICP
DOZ PVT DENTON & SONS	Denton, Brian	1	E-120	0700-1900	ICP
DOZ PVT FIRE IRON	Yates, Grant	1	E-204	0700-1900	ICP
DOZ PVT BURRO	Shankles	1	E-203	0700-1900	ICP
DOZ PVT AAA EQUIPMENT E-196	Hatler, Tim	1	E-196	0700-1900	ICP
DOZ PVT GILL	Levi Gill	1	E-194	0700-1900	ICP

6. Work Assignments:

Conduct fireline suppression repair as directed

7. Special Instructions:

8. Communications (radio and/or phone contact numbers needed for this assignment):

Name	Ch	Function	Rx Freq	Rx Tone	Tx Freq	Tx Tone	Notes
CDF C1 (T12)	1	COMMAND	151.3550	103.5 (T8)	159.3000	127.3 (T12)	Walker Ridge
VTAC14	6	TACTICAL	159.4725	156.7 (T6)	159.4725	156.7 (T6)	
CALCORD	14	MEDICAL	156.0750	156.7 (T6)	156.0750	156.7 (T6)	
A/G T14	15	AIR TO GROUND	159.2250	192.8 (T16)	159.2250	192.8 (T16)	Air/Ground is CDF TAC 14
GUARD	16	EMERGENCY	168.6250		168.6250	110.9 (T1)	

9. Prepared by: Name: Topher Henderson Pos/Title: RESL Signature:

ICS 204 Date/Time: 6/29/2018 2300 hours

CONTROLLED UNCLASSIFIED INFORMATION//BASIC

ASSIGNMENT LIST (ICS 204)

CONTROLLED UNCLASSIFIED INFORMATION//BASIC

1. Incident Name:	2. Operational Period:				3.
PAWNEE	Date From:	06/30/18	Date To:	07/01/18	Branch:
	Time From:	0700	Time To:	0700	Div/Group: Suppression Repair

4. Operations Personnel:

Operations Section Chief: **S. Norman / G. Belyea (T)** **Night Ops: G. Casario**

Branch Director:

Division/Group Supervisor: **E. Simpson (12 hr) / P. McDaniel (12 hr)**

5. Resources Assigned: ** Resources Below in Bold are 12 Hour **

Resource Identifier	Leader	Personnel	Request #	Reporting Location, Special Equipment, Remarks, Notes, and Information Time	Location
DOZ PVT GARNER	Garner, Steve	1	E-392	0700-1900	ICP
W/T PVT HARRIS E-230	Andrews, Tammy	1	E-230	0700-1900	ICP
W/T PVT FREEDOM FIRE	Vincent, Reali	1	E-224	0700-1900	ICP
W/T PVT CGS	Mcdaniel, Dave	1	E-225	0700-1900	ICP
W/T PVT JD HARP	Harp, Jim	1	E-226	0700-1900	ICP
W/T PVT COLD	Grzybowski	1	E-227	0700-1900	ICP
W/T PVT COLEMAN	James Rogers	1	E-52	0700-1900	ICP
CHIP PVT TIMBERLINE	Junker, Ricky	1	E-409	0700-1900	ICP
CHIP PVT RODRIQUEZ	Rodriquez, Rafael	1	E-410	0700-1900	ICP
EXC SIMPSON TRUCKING	MATTIUZZO, FRANK	2	E-416	0700-1900	ICP
EXC				0700-1900	ICP
GRD PVT COLEMAN	COLEMAN, JOEY	1	E-418	0700-1900	ICP
TFLD NUNES	Nunes, Tom	1	O-414	0700-1900	ICP
HEQB SHEW	Shew, Nicholas	1	O-235	0700-1900	ICP
HEQB (T) DIEDE	Diede, Richard A	1	O-368	0700-1900	ICP
HEQB BRIDGER	Bridger, Justin W	1	O-33	0700-1900	ICP
HEQB JAVAUX	Javaux, Tanner J	1	O-34	0700-1900	ICP
HEQB (T) ENEIM	Eneim, Joseph M	1	O-233	0700-1900	ICP

6. Work Assignments:

Conduct fireline suppression repair as directed

7. Special Instructions:

8. Communications (radio and/or phone contact numbers needed for this assignment):

Name	Ch	Function	Rx Freq	Rx Tone	Tx Freq	Tx Tone	Notes
CDF C1 (T12)	1	COMMAND	151.3550	103.5 (T8)	159.3000	127.3 (T12)	Walker Ridge
VTAC14	6	TACTICAL	159.4725	156.7 (T6)	159.4725	156.7 (T6)	
CALCORD	14	MEDICAL	156.0750	156.7 (T6)	156.0750	156.7 (T6)	
A/G T14	15	AIR TO GROUND	159.2250	192.8 (T16)	159.2250	192.8 (T16)	Air/Ground is CDF TAC 14
GUARD	16	EMERGENCY	168.6250		168.6250	110.9 (T1)	

9. Prepared by: Name: Topher Henderson Pos/Title: RESL Signature:

ICS 204 Date/Time: 6/29/2018 2300 hours

CONTROLLED UNCLASSIFIED INFORMATION//BASIC

ASSIGNMENT LIST (ICS 204)

CONTROLLED UNCLASSIFIED INFORMATION//BASIC

1. Incident Name:	2. Operational Period:				3.
PAWNEE	Date From:	06/30/18	Date To:	07/01/18	Branch:
	Time From:	0700	Time To:	0700	Div/Group: Suppression Repair

4. Operations Personnel:

Operations Section Chief: **S. Norman / G. Belyea (T)** **Night Ops: G. Casario**

Branch Director:

Division/Group Supervisor: **E. Simpson (12 hr) / P. McDaniel (12 hr)**

5. Resources Assigned: ** Resources Below in Bold are 12 Hour **

Resource Identifier	Leader	Personnel	Request #	Reporting Location, Special Equipment, Remarks, Notes, and Information Time	Location
HEQB PATINO	**Patino, Mark M**	**1**	**O-61**	**0700-1900**	**ICP**
FSRS MEYERS	**Tim Meyers**	**1**	**O-455**	**0700-1900**	**ICP**
FSRS SOOY	**Sooy, Daniel**	**1**	**O-469**	**0700-1900**	**ICP**
FOBS VAN GOIDSENHOVEN	**Van Goidsenhoven, Dorus**	**1**	**O-395**	**0700-1900**	**ICP**
FOBS (T) DION	**Dion, Greg**	**1**	**O-433**	**0700-1900**	**ICP**
FOBS (T) LERMA	**Lerma, Daniel J**	**1**	**O-392**	**0700-1900**	**ICP**
FOBS (T) AGLER	**Agler, Brett**	**1**	**O-447**	**0700-1900**	**ICP**
READ MORGAN	**Morgan, Lee**	**1**	**O-294**	**0700-1900**	**ICP**
READ FRYE	**Frye, Susan**	**1**	**O-450**	**0700-1900**	**ICP**
READ COLT	**Colt, Chris**	**1**	**O-459**	**0700-1900**	**ICP**
READ BATES	**Bates, David**	**1**	**O-444**	**0700-1900**	**ICP**
REAF IRWIN	**Irwin, Jesse**	**1**	**O-292**	**0700-1900**	**ICP**
ARCH MCGUIRT	**Mcguirt, Michael**	**1**	**O-88**	**0700-1900**	**ICP**
ARCH FENENGA	**Fenenga, Gerrit**	**1**	**O-458**	**0700-1900**	**ICP**
ARCH WEAVER	**Weaver, Robert**	**1**	**O-273**	**0700-1900**	**ICP**

6. Work Assignments:

Conduct fireline suppression repair as directed

7. Special Instructions:

8. Communications (radio and/or phone contact numbers needed for this assignment):

Name	Ch	Function	Rx Freq	Rx Tone	Tx Freq	Tx Tone	Notes
CDF C1 (T12)	1	COMMAND	151.3550	103.5 (T8)	159.3000	127.3 (T12)	Walker Ridge
VTAC14	6	TACTICAL	159.4725	156.7 (T6)	159.4725	156.7 (T6)	
CALCORD	14	MEDICAL	156.0750	156.7 (T6)	156.0750	156.7 (T6)	
A/G T14	15	AIR TO GROUND	159.2250	192.8 (T16)	159.2250	192.8 (T16)	Air/Ground is CDF TAC 14
GUARD	16	EMERGENCY	168.6250		168.6250	110.9 (T1)	

9. Prepared by: Name: Topher Henderson Pos/Title: RESL Signature:

ICS 204 Date/Time: 6/29/2018 2300 hours

CONTROLLED UNCLASSIFIED INFORMATION//BASIC

ASSIGNMENT LIST (ICS 204)

CONTROLLED UNCLASSIFIED INFORMATION//BASIC

1. Incident Name:	2. Operational Period:				3.
PAWNEE	Date From:	06/30/18	Date To:	07/01/18	Branch:
	Time From:	0700	Time To:	0700	Staging **Cache**

4. Operations Personnel:

Operations Section Chief: **S. Norman / G. Belyea (T)** **Night Ops: G. Casario**

Branch Director:

Staging Area Manager: **D. Loop (12 hr) / M. Ryan (12 hr)**

5. Resources Assigned: ** Resources Below in Bold are 12 Hour **

Resource Identifier	Leader	Personnel	Request #	Reporting Location, Special Equipment, Remarks, Notes, and Information Time	Location
STC MEU 9111C	**Howard, Tony**	**21**	**E-132**	**0700-1900**	**DP 70**
STC SCU 9160C	**Giambrone, Bryan**	**16**	**E-87**	**0700-1900**	**DP 70**
CRW SBC 1	**Gilliam, Tyler E**	**17**	**C-43**	**0700-1900**	**DP 70**
DIVISION/GROUP SUP	RYAN, MATT	1	O-B	0700-1900	DP 70

6. Work Assignments:

Maintain 3 minute response time

7. Special Instructions:

8. Communications (radio and/or phone contact numbers needed for this assignment):

Name	Ch	Function	Rx Freq	Rx Tone	Tx Freq	Tx Tone	Notes
CDF C1 (T12)	1	COMMAND	151.3550	103.5 (T8)	159.3000	127.3 (T12)	Walker Ridge
CALCORD	14	MEDICAL	156.0750	156.7 (T6)	156.0750	156.7 (T6)	
A/G T14	15	AIR TO GROUND	159.2250	192.8 (T16)	159.2250	192.8 (T16)	Air/Ground is CDF TAC 14
GUARD	16	EMERGENCY	168.6250		168.6250	110.9 (T1)	

9. Prepared by: Name: Topher Henderson Pos/Title: RESL Signature:

ICS 204 Date/Time: 6/29/2018 2300 hours

CONTROLLED UNCLASSIFIED INFORMATION//BASIC

AIR OPERATIONS SUMMARY ICS-220

Time Prepared	Date Prepared	Prepared By
1800	Friday, June 29, 2018	Chris Willson

Incident Name / Number	Sunrise	Startup	Cutoff	Sunset	Shutdown	Operational Period - Date	Operational Period - Time
PAWNEE / CA-LNU-009002	5:47	8:00	20:10	20:40	21:10	Saturday June 30, 2018	0800 - 0800

General Remarks, Safety Notes, Hazards, Air Operations Special Equipment, etc.

TRACK ALL DIPSITE LOCATIONS / NUMBER OF DIPS / GALLONS TAKEN.
TRACK ALL DROP LOCATIONS / NUMBER OF DROPS / GALLONS DROPPED
All GPS DATA TO BE COLLECTED IN DEGREES, MINUTES, DECIMAL MINUTES FORMAT.

AVOID Aerial Application of Retardant / Foam / Agent within 300' of Waterways, Bodies of Water, etc.
If Retardant / Foam / Agent Is Dropped Within These Areas Immediately Notify the AOBD and Provide the Following Information: Lat / Long, Estimated Number of Gallons and a Map Detailing The Area.

Helibase Information

Name Pawnee
Latitude 38 43.700
Longitude 122 33.617

Name
Latitude
Longitude
(use page 2 if needed)

TFR Information

Request # A-49
Circle 6 NM
Altitude: 6000 MSL
Centerpoint: 39° 5.300 Lat, 122° 32.174 Long
NOTAMS:
Frequency 118.1750
http://tfr.faa.gov/tfr2/list.html

Rescue Ship Information

	Day Hoist	Night Hoist
Name	Gaurd 821	Gaurd 821
Phone	530-218-8216	530-218-8216
Make/Model	Blackhawk	Blackhawk
Location	Mather AF	Mather AF

Request Procedure for These Aircraft:
Incident Communications
See Medical Plan For Additional Info

Frequencies	TX	Tone	RX	Tone	AM / FM	Position	Name	Phone	Trainee	Phone
COMMAND	See Comm Plan					AOBD	Matt Stanford	951.545.8205		
A/G CDF T-14	159.2250	192.8 (16)	159.2250	192.8 (16)	FM	ASGS	Chris Willson	530.448.2408	Sean O'Hara	707.339.0195
AIR/AIR ROTARY WING	118.1750		118.1750		AM	HEBM	Mark Kalisek	760.702.5641	Zach Boyce	707.477.4954
AIR TACTICS	166.6125		166.6125		FM					
AIR OPS BRIEFING	128.5250		128.5250		AM	HLCO	Eric Schwab	530.277.2311	Phil Mateer	707.245.7673
TOLC	123.0250		123.0250		AM	AAML				
DECK	163.1000		163.1000		FM	HLCO	John Zuniga	209-304-3464		
CALCORD - MEDICAL	156.0750	156.7 (T-6)	156.0750	156.7 (T-6)	FM	HLCO	Tom Firth			
AIRGAURD - Emergency Only	168.6250	110.9 (T-1)	168.6250		FM					

HELICOPTERS (Use page 2 If Needed)

FAA #	Type	Make/Model	Helibase	Avail	Start	Remarks	FAA #	Type	Make/Model	Helibase	Avail	Start	Remarks
96W	1	S61A	Pawnee	0830	0800	Restricted	8GH	3	AS 350	Pawnee	0830	0800	Standard
8AC	1	S64F	Pawnee	0830	0800	Restricted	2EA	3	Bell 206	Pawnee	0830	0800	Standard
917	1	S61V	Pawnee	0830	0800	Restricted							
792	1	Crane	Pawnee	0830	0800	Restricted							
795	1	Crane	Pawnee	0830	0800	Restricted							
940AA	1	UH60A	Pawnee	0830	0800	Restricted							
4PJ	1	S61	Pawnee	0830	0800	Restricted							
C-104	2	Huey UH1H	Pawnee	0830	0800	Standard							
C-502	2	UH205	Pawnee	0830	0800	Standard							
1GH	2	Huey UH1H	Pawnee	0830	0800	Restricted							
480	2	Huey UH1H	Pawnee	0830	0800	Restricted							
207PJ	2	Huey UH1H	Pawnee	0830	0800	Restricted							
5TK	2	Bell 205	Pawnee	0830	0800	Standard							
4TV	3	AS 350	Pawnee	0830	0800	Standard							
3PD	3	AS 350	Pawnee	0830	0800	Standard							

Matthew Stanford 6/29/2018

FIXED WING (Use Page 2 If Needed)

FAA #	Type	Make/Model	Base	Avail	Start	Remarks	FAA #	Type	Make/Model	Base	Avail	Start	Remarks
AA-110	AA	OV-10	Ukiah	1100	1030	Tankers by request							
AA-140	AA	OV-10	Sonoma	1100	1030								

ICS 205 - INCIDENT RADIO COMMUNICATIONS PLAN

CONTROLLED UNCLASSIFIED INFORMATION//BASIC

1. Incident Name:	2. Date/Time Prepared	3. Operational Period:
PAWNEE	Date: 06/29/2018 Time: 1830	Date From: 06/30/18 Date To: 07/01/18 Time From: 0700 Time To: 0700

4. Communications

Ch#	Function	Name	Assigned To	Rx Freq	Rx Tone	Tx Freq	Tx Tone	Notes
1	COMMAND	CDF C1 (T12)	COMMAND	151.3550	103.5 (T8)	159.3000	127.3 (T12)	Walker Ridge
2	COMMAND	CDF C1 (T16)	COMMAND	151.3550	103.5 (T8)	159.3000	192.8 (T16)	Mt. Konocti
3								
4								
5	TACTICAL	VTAC13	DIV A/F/E/H/J	158.7375	156.7 (T6)	158.7375	156.7 (T6)	
6	TACTICAL	VTAC14	FSR	159.4725	156.7 (T6)	159.4725	156.7 (T6)	
7								
8	TACTICAL	VFIRE 24	DIV T/U/V	154.2725	156.7 (T6)	154.2725	156.7 (T6)	
9	TACTICAL	VTAC11	DIV L/M	151.1375	156.7 (T6)	151.1375	156.7 (T6)	
10	TACTICAL	VTAC12	DIV P/R	154.4525	156.7 (T6)	154.4525	156.7 (T6)	
11								
12								
13								
14	MEDICAL	CALCORD	MEDICAL	156.0750	156.7 (T6)	156.0750	156.7 (T6)	
15	AIR TO GROUND	A/G T14	AIR TO GROUND	159.2250	192.8 (T16)	159.2250	192.8 (T16)	Air/Ground is CDF TAC 14
16	EMERGENCY	GUARD	EMERGENCY	168.6250		168.6250	110.9 (T1)	
17								
18								
19								
20	EMERGENCY	GUARD	EMERGENCY	168.6250		168.6250	110.9 (T1)	

5. Special Instructions

6. Prepared by (Communications Unit Leader): Name: Kyle Johnson	Signature: Kyle D. Johnson
ICS 205 - CONTROLLED UNCLASSIFIED INFORMATION//BASIC	Date/Time: 06/29/18 1830

COMMUNICATIONS LIST (ICS 205A)

1. Incident Name:	2. Operational Period:				
PAWNEE		Date From:	6/30/18	Date To:	7/1/18
		Time From:	0700	Time To:	0700

3. Basic Local Communications Information

Incident Assigned Position	Name	Method(s) of Contact (phone, pager, cell, etc.)
SAFETY	DAVID SARGENTI	831-596-4724
LIASON	GEORGE HAINES	831-601-1685
PUBLIC INFORMATION	JOSH JANSSEN	951-830-8120
PUBLIC INFORMATION	PAWNEE PUBLIC INFORMATION	Public - 707-967-4207
DAY OPERATIONS	SEAN NORMAN	530-864-5903
NIGHT OPERATIONS	GEORGE CASSARIO	714-469-3420
DEPUTY OPERATIONS (t)	CHRIS WATERS	559-281-4308
AIR OPERATIONS	MATT STANFORD	951-545-8205
PLANS	BUDDY BLOXHAM	831-236-5659
FINANCE	ROGER RAINES	559-281-4315
DEPUTY FINANCE	TERRY EASTWOOD	916-708-4572
COMP/CLAIMS	STEPHAN BAPTISTA	213-431-4027
LOGISTICS	PETE GALLEGOS	916-216-2871
FACILITIES	BETHANY BREESE	530-356-5608
FACILITIES (t)	ROBERT CLUFF	760-508-0164
COMMUNICATIONS	PAWNEE COMMUNICATIONS	805-903-3499
SUPPLY	JAMES BECKMAN	707-263-3788
GROUND SUPPORT	GROUND SUPPORT RUNNER	925-532-5467
MOTELS	DAVE ENGLISH	925-532-5421
MEDICAL	KEVIN FORTNEY	951-264-9340
EQUIPMENT TIME	PATRICK AGUADA	PLEASE SEE IN CAMP

4. Prepared by: Kyle Johnson Position/Title: COML Signature: Kyle R. Johnson

ICS 205A | **IAP Page** _____ Date/Time: 6/29/18

MEDICAL PLAN

1. INCIDENT NAME	2. DATE PREPARED	3. TIME PREPARED	4. OPERATIONAL PERIOD
PAWNEE CA-LNU-009002	6/29/2018	1800 Hours	6/30/18-7/01/18 0700-0700

5. INCIDENT MEDICAL AID STATIONS

MEDICAL AID STATIONS	LOCATION	PARAMEDICS YES	PARAMEDICS NO
Medical Unit	ICP	XX	

6. TRANSPORTATION

A. Air Ambulances

NAME		ADDRESS	PHONE	PARAMEDICS YES	PARAMEDICS NO
REACH 6		4615 Highland Springs Rd Lakeport	St Helena Dispatch	XX	
Guard - 821	24 hour Hoist	Mather AFB Sacramento	St Helena Dispatch	XX	
Cal fire Copter 104	Day Hoist Only	Pawnee HB	Pawnee Comms		XX
CHP H-14 or H-16	Hoist capable	Redding	530-242-3215	XX	

B. Ground Ambulances

Lake County Fire Protection	**M-7021**	**DP-1**	Pawnee Comms	XX	
Lakeport Fire Protection District		445 N Main St Lakeport, CA	707-263-4396	XX	

7. HOSPITALS

NAME	ADDRESS	TRAVEL TIME AIR	TRAVEL TIME GRND	PHONE	HELIPAD YES	HELIPAD NO	BURN CENTER YES	BURN CENTER NO
Adventist Health Clearlake	15630 18th Ave Clearlake, CA **N.38.9353 / W. 122.6201**	5-7 Mins	15-20 Mins	707-994-6486	XX			XX
Sutter Lakeside Hospital	5176 Hill Rd N. Lakeport, CA		25-35 Mins	707-262-5000		XX		XX
Santa Rosa Memorial Hosp **Trauma Center**	165 Montgomery Dr Santa Rosa, CA **N 33.4435 / W 122.7014**	25-30 Mins	1.5 Hours	707-546-3210	XX			XX
U.C. Davis Medical Ctr **Burn Center/Trauma Center**	2315 Stockton Blvd Sacramento, CA **N 38.5547 / W 121.4546**	45-55 Mins	2.5 Hours	916-734-2011	XX		XX	

8. MEDICAL EMERGENCY PROCEDURES

LINE EMERGENCY: **Crew Supervisor to contact Division Supervisor with patient complaint/condition and location.**

- Division Supervisor contacts:
  - FEMT / FEMP
  - Communications Unit
- **Communication Unit will clear command channel for emergency traffic; as needed for Minor/Major Emergency**
- **Communications will switch all emergency traffic to CALCORD as needed or requested.**
- Communications Unit contacts:
  - Medical Unit
  - Safety
  - Operations
- Division Supervisor will run medical emergency on CALCORD.
- Medical Unit will:
  1. Dispatch air/ground ambulance to as appropriate.
  2. If necessary, after patient pickup, dispatch ambulance to helibase for transportation.
  3. Notify receiving hospital of injury status.

CAMP EMERGENCY: Contact Medical Unit with patient complaint/condition and location. Medical Staff will respond to stabilize incident.

INJURY REPORTING PROCEDURES

NATURE OF INJURY_____

LOCATION OF PATIENT_____

TRANSPORTATION REQUESTED BY:AIR___ GROUND__

POINT OF PICKUP_____

LAT _____ LONG _____

PATIENT UNIT ID_____

REMINDER: DO NOT GIVE PT NAME OVER RADIO

IS AN EMT WITH PATIENT: YES _____ NO_____

AGE_____

SEX: MALE_____ FEMALE_____

ALL EMERGENCIES---Secure the area and identify witnesses for later investigation. Keep an accurate log of events.

Medical Unit (951) 264-9340

ICS 206 8-78	9. PREPARED BY (MEDICAL UNIT LEADER) Kevin Fortney MEDL	10. REVIEWED BY (SAFETY OFFICER) David Sargenti SOF1

TRAINING SPECIALIST MESSAGE

TRAINERS/EVALUATORS:

Beat the Rush!!

If as much work as possible has been completed in the position task book, you are strongly encouraged to take advantage of your time in camp and conduct the training close-out with the TNSP. It is not necessary to wait until you demob.

TRAINEES:

Tomorrow, July 1st at 1500 hours is the deadline for opening an active training assignment with the training specialist. Trainees who have not previously checked in with the TNSP should do so in order to get credit for this incident.

Bring the following to the "exit interview"

-Your properly initiated Position Task Book

-Completed and signed ICS 225 Performance Evaluation

-Completed and signed Evaluation Record

Forms are available at the Training Desk

Rob Scott TNSP 949-292-3207

Justin Voyson TNSP-T 661-547-8629

DEMOBILIZATION MESSAGE
Pawnee Incident
CA-LNU-009002

We appreciate your efforts during this incident and want to make sure that we get you to your next destination safely and efficiently. When we begin demobilization, a Tentative Demobilization List will be posted in several places around base camp, including the briefing area and the eating area. If you are on this list, please adhere to the following:

SHOW UP AT THE DESIGNATED TIME

- Show up at the designated time.
- Do not show up early.
- Do not show up late.

A demobilization schedule has been prepared in careful coordination with all essential demobilization functions. Not following the demobilization schedule can have significant negative impacts on the Demobilization Unit staff and all other resources scheduled for demobilization. We do not want you or any other resources to have unnecessary delays. Please adhere to your scheduled demobilization time.

BE PREPARED FOR A RE-ASSIGNMENT

There may be other incidents in the state that are in need of resources. There is a possibility that some of the resources released from this incident will be immediately assigned to another one. Please make sure you are properly supplied, rested, and nourished while waiting for your designated demobilization time.

BE THOROUGH AND EFFICIENT

Demobilization begins and ends at the Demobilization Unit. Please follow the instructions given to you when starting the demobilization process. Returning to the Demobilization Unit with a complete and accurate Demobilization Check-Out (ICS-221) form will help prevent any unnecessary delays and ensure you are shown as available for future assignments. Unforeseen delays can occur during the demobilization process, such as mechanical issues discovered while at Ground Support. Plan to visit the Time Unit towards the end of the demobilization process in order to provide an accurate accounting of your time.

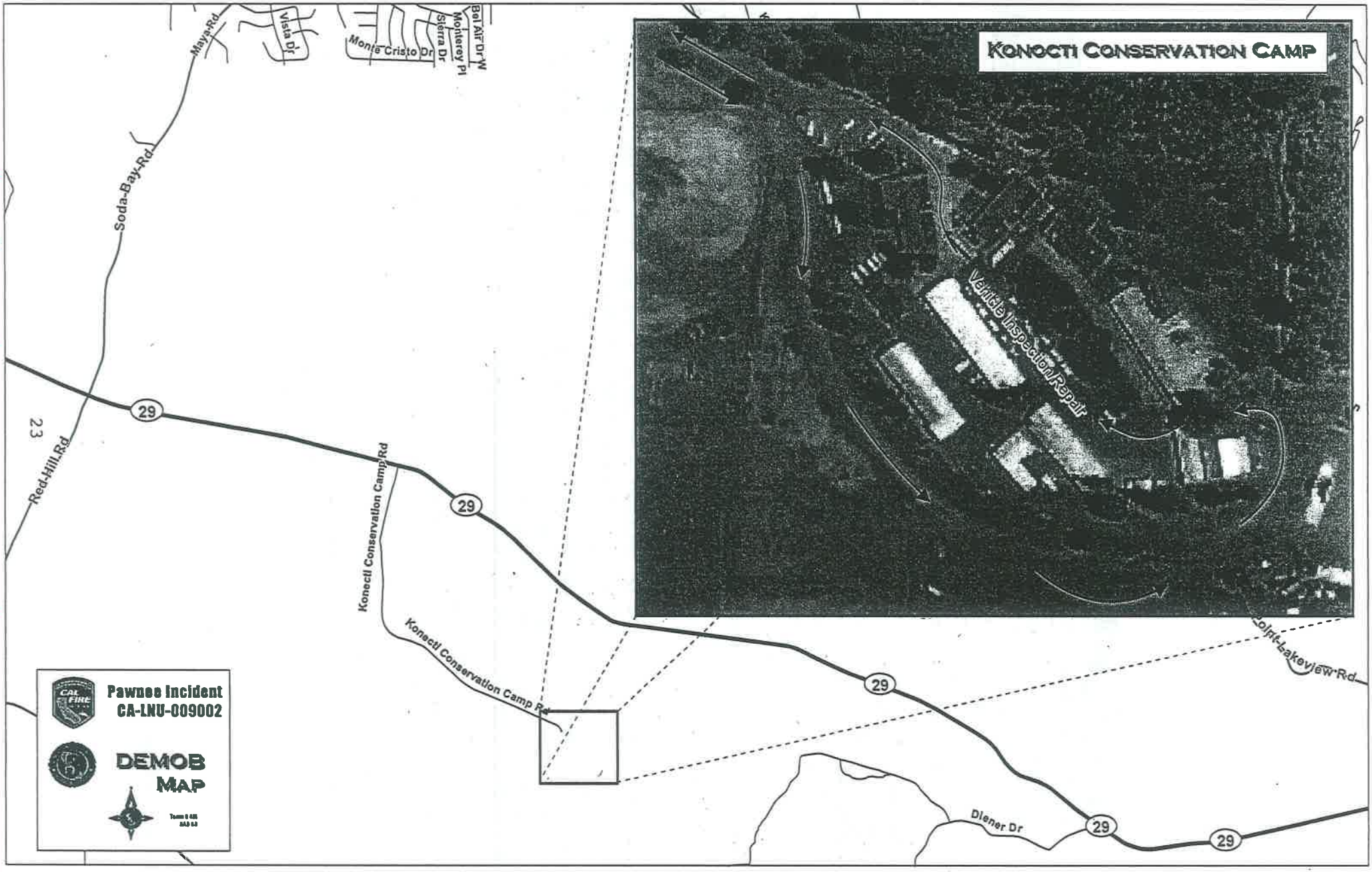
Konocti Conservation Camp
Vehicle Inspection/Repair
Pawnee Incident
CA-LNU-009002
DEMOB
MAP
Mays Rd
Vista Dr
Monte Cristo Dr
Sierra Dr
Monterey Pl
Bel Air Dr W
Soda Bay Rd
Red Hill Rd
29
Konocti Conservation Camp Rd
Konocti Conservation Camp Rd
Lake View Rd
Diener Dr

PUBLIC INFORMATION SECTION

Incident Information Line: (707) 967-4207
Incident Media Line: (707) 560-1202

STATUS	
Incident Start Date: 6/23/2018	**Incident Start Time:** 5:21 PM
Incident Type: Vegetation Fire	**Cause:** Under Investigation
Incident Location: North East of Clearlake Oaks, Lake County	**Total Personnel:**
Acreage:	**Containment:**

Update

409.5

MEDIA – The California State Penal Code, Section 409.5(d) allows the news media to enter scenes of disaster, riot or civil disturbance. Properly identified members of the news media should not be restricted from entering locations specified within the code. However, this does not include crime scenes, private property and does not imply that the news media may interfere with incident operations while they are in the areas of concern. More information can be found here.

CAL FIRE SOCIAL MEDIA POLICY – When assigned to a CAL FIRE incident, you will adhere to the CAL FIRE Social Media Policy, Section 0691. You can find further information about the CAL FIRE Social Media Policy here.

Social Media

PHOTOGRAPHS AND VIDEOS OF INCIDENT – We are in a new era of media. Media no longer means news/broadcast industry, but now refers to anyone that has the capability to shoot video, photographs and post them onto social media sites in a matter of minutes. Unfortunately, we have seen some instances of photographs or videos that have depicted unsafe, unprofessional or embarrassing circumstances which are a serious breach of ethics. When this happens, it reflects poorly on all that are attached to this incident. Posting an inappropriate video, photo or blog comment could expose oneself to unwanted ramifications. It may be unsafe to shoot photos or video and a firefighter who is concentrating on a camera loses their situational awareness.

The Public Information Office would like copies of the video and pictures that you safely took while not in an emergency situation, fire suppression activity or in an overhead assignment. Bring your video and pictures to the Public Information trailer; they will be reviewed and possibly uploaded to our many CAL FIRE social media sites. Remember, we don't want photographs or videos that depict unsafe, unprofessional or embarrassing circumstances, which are a serious breach of ethics.

LOST AND FOUND – The Information Section will manage lost and found items for the incident. If you have lost an item please leave your contact information and what you have lost at the Information Section. If you have found an item on the incident, bring the item to the Information Section with your contact information as well.

MAIL SERVICE – The Information Section can assist you with sending and receiving mail.

PAWNEE INCIDENT FINANCE SECTION MESSAGE

COST SHARE REPORTING CONTIUES:
Line supervisors (DIVS, OPBD, STAM, etc.) Please check in with the Cost Share Team at the end of your shift. They are located in the white trailer on the west side of the OES unit.

SUPRESSION DAMAGES:
Please report all fire suppression damage to the Comp Claims Unit Leader. We will need location, lat/long, property owner, type of damage, etc. Examples of "fire suppression damage: Damaged fence, crush culverts, pipe damage, broken gates, etc.

SHIFT TICKETS / HIRED EQUIPMENT VENDORS:
Line supervisors are responsible for completing shift tickets for all hired equipment resources working for them. Please turn completed shift tickets into the CAL FIRE Time Unit at the end of your shift. We will not accept shift tickets from vendors.

FEDERAL TIME:
Federal agency timekeepers are on site and available to assist our federal government cooperators with personnel and equipment time.

LOCAL GOVERNMENT TIME KEEPING:
The CAL OES representative is on site to handle F-42 and any questions you may have. If you are a local government cooperator from the Lake County / Napa County / Sonoma County area, please check in with the CAL FIRE Time Unit.

Absolutely no off site feeding or purchases charged to the incident. They must be pre-approved by the Logistics Section and/or Finance Section Chief. The Motel Tech Spec will have information on this.

ALL FINANCE FUNCTIONS ARE LOCATED IN THE "LITTLE THEATER" BUILDING JUST WEST OF THE FEEDING AREA.

ROGER RAINES, FSC1, IMT3
TERRY EASTWOOD, FSC1, IMT3

Shift Ticket Examples

24hr Line Resource – 2 Operator

EMERGENCY SHIFT TICKET and EVALUATION FORM
The responsible Government Officer will complete this form each shift.

Incident or Project Name	PAWNEE
Incident Number	CALNU-009002
Request Number	E-222
Agreement Number	MMU-006542-00
Equipment Make	1999 PETERBILT 379
Equipment Model / Type	TRANSPORT 18 WHEEL
Serial Number	COMPLETE VIN#
License Number	12345A1

Equipment Use (Circle) Hours / Days / Miles

Date Mo / Day	Start	Stop	Work	Assignment
6/26	0701	2400	17	DIV X
6/27	0001	0700	7	DIV X

Vendor Rating

	Poor*	Avg.	Good	Exc.	N/A
Met Performance Expectations					
Equipment in Safe Working Condition					
Operator Skill Level					
Operates Safely					
Operator's Cooperation Level					
Overall Performance					

VENDOR RATING MUST BE DONE

Contractor Name	THE BEST DOZERS LLC
Operator #1	FIRST & LAST
Operator #2	FIRST & LAST
Operator Furnished By:	X Contractor / Government
Operating Supplies Furnished By:	X Contractor / Government
Equipment Status	Inspected / X Under Agreement
	Released by Government
	Withdrawn by Contractor
Remarks/Comments**	2 OPERATORS NO DAMAGE / NO CLAIM
Govt. Rep. Name and Position – PRINT	Print Your Name
Govt. Rep. Signature	*Your Signature*
Contractor Signature	*John Smith*
Date	6/27/18
Time	0700

* NOTE: any rating of POOR requires an explanation in Comment Section.
** Final evaluation or for more documentation, use a CALFIRE Form 230 or equivalent.

CAL FIRE 297 (Rev 3-2011)

12hr Line Resource – 1 Operator

EMERGENCY SHIFT TICKET and EVALUATION FORM
The responsible Government Officer will complete this form each shift.

Incident or Project Name	PAWNEE
Incident Number	CALNU-009002
Request Number	E-555
Agreement Number	MMU-006542-00
Equipment Make	2004 CAT
Equipment Model / Type	D6N / TYPE II D
Serial Number	COMPLETE VIN#
License Number	-

Equipment Use (Circle) Hours / Days / Miles

Date Mo / Day	Start	Stop	Work	Assignment
6/26	0001	0700	7	OFF SHIFT
6/26	0701	1900	12	DIV X
6/26	1901	2400	5	OFF SHIFT

Vendor Rating

	Poor*	Avg.	Good	Exc.	N/A
Met Performance Expectations					
Equipment in Safe Working Condition					
Operator Skill Level					
Operates Safely					
Operator's Cooperation Level					
Overall Performance					

VENDOR RATING MUST BE DONE

Contractor Name	THE BEST DOZERS LLC
Operator #1	FIRST & LAST
Operator #2	-
Operator Furnished By:	X Contractor / Government
Operating Supplies Furnished By:	X Contractor / Government
Equipment Status	Inspected / X Under Agreement
	Released by Government
	Withdrawn by Contractor
Remarks/Comments**	1 OPERATOR NO DAMAGE / NO CLAIM
Govt. Rep. Name and Position – PRINT	Print Your Name
Govt. Rep. Signature	*Your Signature*
Contractor Signature	*John Smith*
Date	6/26/18
Time	1900

* NOTE: any rating of POOR requires an explanation in Comment Section.
** Final evaluation or for more documentation, use a CALFIRE Form 230 or equivalent.

CAL FIRE 297 (Rev 3-2011)

INCIDENT MANAGEMENT TEAM 3

WATER USAGE REPORT

DATE: _____ **Division / Group:** _____

RESOURCE / VENDOR ID: _____ **REQUEST #**_____

I.e.. Strike Team 1110C, Acme Water Tenders

TURN INTO FINANCE

WATER SOURCE LOCATION	Source (Hydrant, Pond, Tank, Other)	Gallons Used	Property Owner / Contact Number**

**Please note PROPERTY OWNER AND CONTACT NUMBER! (Use reverse side if needed.)

The intent of this document is to track, record and validated the amount of water used on a incident. It's not intended to review the performance of equipment using the water on an incident.

In readiness is all

FIRE SUPPRESSION REPAIR PLAN: PAWNEE INCIDENT

Fire suppression repair is the repair of damage caused directly from fire suppression activities. It is <u>not</u> the repair of infrastructure or rehabilitation of burned areas that happened as a result of the fire itself.
Damaged facilities will be returned to functional status in order to prevent further damage. Projects too large or complex to be completed by the Fire Suppression Repair Group shall be transferred to the Comp/Claims Unit or the local Unit. Repair work shall only occur in locations authorized by the Operations Division and where fire suppression activities are complete. Fire Suppression Repair Group resources shall evaluate all Divisions for appropriate repair needs. This includes areas inside and outside the fire perimeter, provided the damage was caused by official fire suppression activities. Extra care will be exercised and equipment will be monitored when operating in locations where new fire starts are more likely to occur, such as rocky areas in dry grass. New fires will be reported following the instructions in the radio call plan.

Examples of items that may be repaired include, but are not limited to:

Infrastructure Damage	Natural Resource Damage
Fences and gates	Soil erosion
Culverts, bridges, and other watercourse crossings	Adverse impacts to air and water quality
Water sources	Adverse impacts to protected species of plants and animals
Utility distribution lines (above or below ground)	
Road barriers removed for fire access	
Trash, debris, and supplies left by fire suppression resources	
Miscellaneous damage to residential property	

Dozer Line Repair

Dozers construct both fire and contingency lines. Dozer line width varies greatly. The following measures shall be implemented for constructed dozer line:

- Berms and push-piles shall be spread out to the extent feasible. This may be accomplished by back-blading and/or using ripper shanks or grapples. Debris piled against trees or perched above watercourses is especially important to remove or disperse.
- Waterbreaks shall be constructed at a 30-45 degree angle and shall be a minimum depth of 12 inches from the bottom of the cut to the top of the berm. Where feasible, the discharge from waterbreaks shall be directed into vegetated or rocked areas.
- Where slopes exceed the range at which a tractor can effectively work, waterbreaks shall be constructed with hand tools.
- Roads used in fire suppression activities shall be left in the same condition they were found or better. Gravel and soil-surfaced roads shall be watered to prevent excessive dust. Where fire suppression activities have damaged or rendered road drainage facilities non-functional, waterbreaks or drivable dips shall be installed for drainage.
- Where fire suppression activities have filled in or damaged inside ditches, the ditches shall be cleaned and left unobstructed.
- Spacing of waterbreaks shall be as follows:

Prevailing gradient	Maximum waterbreak spacing
0-10%	200 feet
11-25%	150 feet
26-50%	100 feet
>50%	75 feet

Spacing criteria is a general guide. Actual location of waterbreaks should be tailored to the topography and placement suited to the best dispersal of water flow.

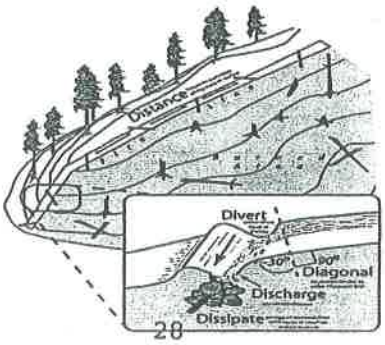

Archaeological and Historic Properties:
General Fire-line Guidance

Do not compromise safety for the protection and preservation of archaeological and historic properties. When possible and prudent:

1. Be on the lookout for prehistoric and historic archaeological sites. These sites typically occur adjacent to streams and springs, confluences are often especially sensitive. However, sites can occur in other areas too. The most common indicators of prehistoric sites in this area (North Coast Ranges) are scatters of shiny black obsidian flakes from tool making activities and dark midden soils. Historic-era sites include homesteads that contain foundations, rock chimneys, and stone / brick-lined wells. Historic-era mining sites are possible as well.

2. Note, that much of the area has ever been surveyed for archaeological resources and many sites out there have yet to be discovered.

3. If you observe archaeological resources, flagged or unflagged, attempt to avoid with ground disturbing activities altogether.

4. If avoidance is not possible, minimize ground disturbance. Use a hand crew rather than a dozer to remove fuels from control lines that must cross site areas if possible.

5. Leave all artifacts in place as some may have been intentionally placed for religious or ceremonial reasons.

6. Note locations of discovered resources on a map, better yet, take site coordinates with a GPS. Leave information for the archaeologist so that the sites can be relocated and protected during Fire Suppression Repair. Flag the site in red if possible.

7. If you encounter a burial or other human remains, cease work in that area and contact the archaeologist immediately.

Your help preserving California's non-renewable cultural resources is appreciated.

Contact Information:

Christopher Lloyd
Ukiah Field Office Archaeologist
Bureau of Land Management
(707) 468-4075
crlloyd@blm.gov

Michael McGuirt
Senior State Archaeologist
CAL-Fire
(916) 263-3374 (office)
(916) 396-1882 (mobile)
michael.mcguirt@fire.ca.gov

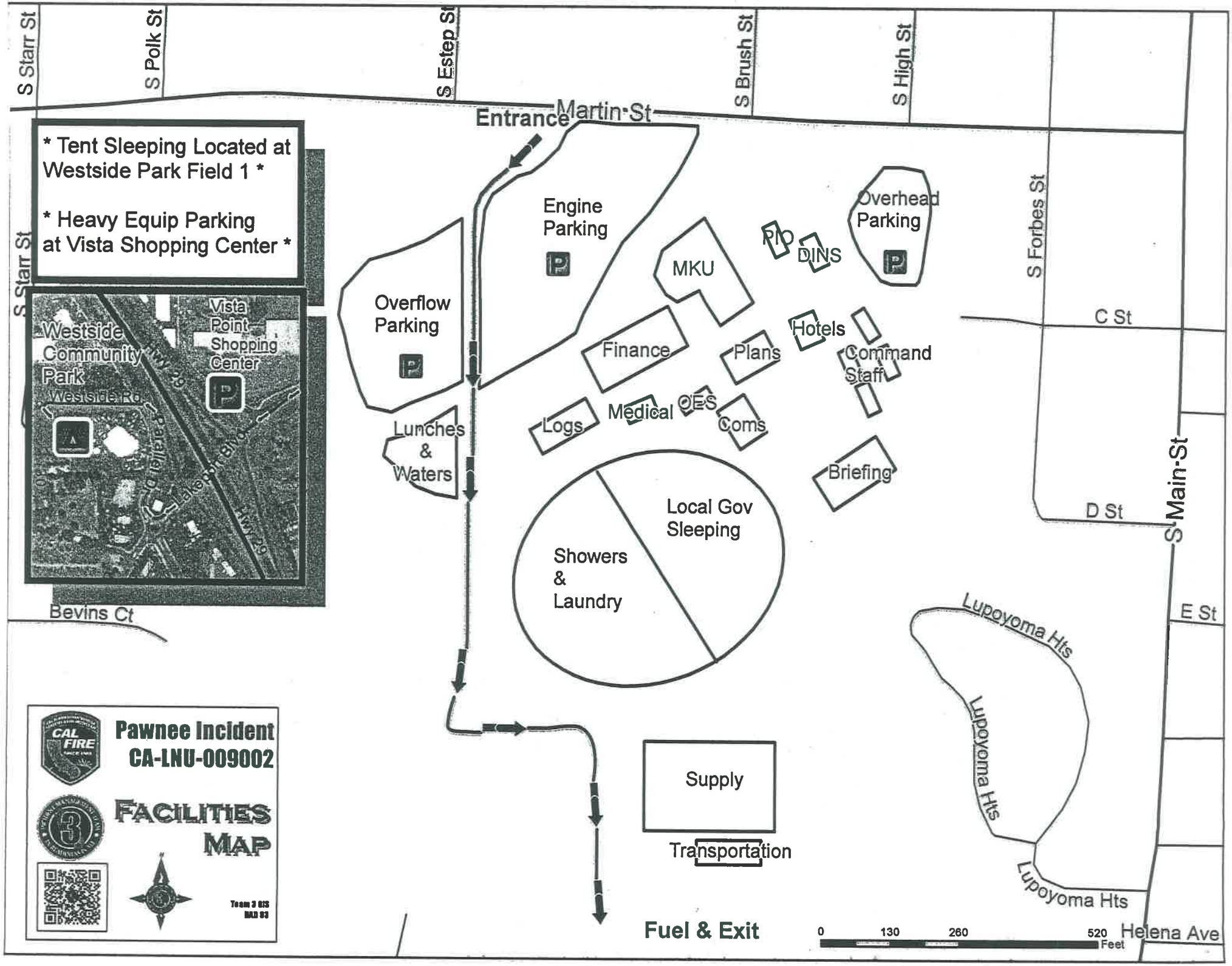
* Tent Sleeping Located at Westside Park Field 1 *
* Heavy Equip Parking at Vista Shopping Center *
Westside Community Park
Vista Point Shopping Center
Westside Rd
Parallel Dr
Lakeport Blvd
Hwy 29
Bevins Ct
S Starr St
S Polk St
S Estep St
S Brush St
S High St
Martin St
Entrance
Engine Parking
Overflow Parking
Lunches & Waters
MKU
PIO
DINS
Overhead Parking
Finance
Plans
Hotels
Command Staff
Logs
Medical
OES
Coms
Briefing
Local Gov Sleeping
Showers & Laundry
Supply
Transportation
Fuel & Exit
S Forbes St
C St
D St
E St
S Main St
Lupoyoma Hts
Helena Ave
0
130
260
520
Feet
Pawnee Incident
CA-LNU-009002
FACILITIES MAP
Team 3 OIS
IMT 03

UNIT LOG CONT. (ICS 214)

1. Incident Name:	2. Operational Period:			
PAWNEE	Date From:	6/30/18	Date To:	7/1/18
	Time From:	0700	Time To:	0700

6. Activity Log

TIME	MAJOR EVENTS

7. Prepared By: Date/Time:

UNIT LOG (ICS 214)

1. Incident Name:	2. Operational Period:				
PAWNEE		Date From:	6/30/18	Date To:	7/1/18
		Time From:	0700	Time To:	0700

3. Unit Name/Designators	4. Unit Leader (Name and ICS Position)

5. Personnel Assigned/Designators

NAME	ICS POSITION	HOME BASE

6. Activity Log (Continue on Reverse)

TIME	MAJOR EVENTS

7. Prepared By:	Date/Time: