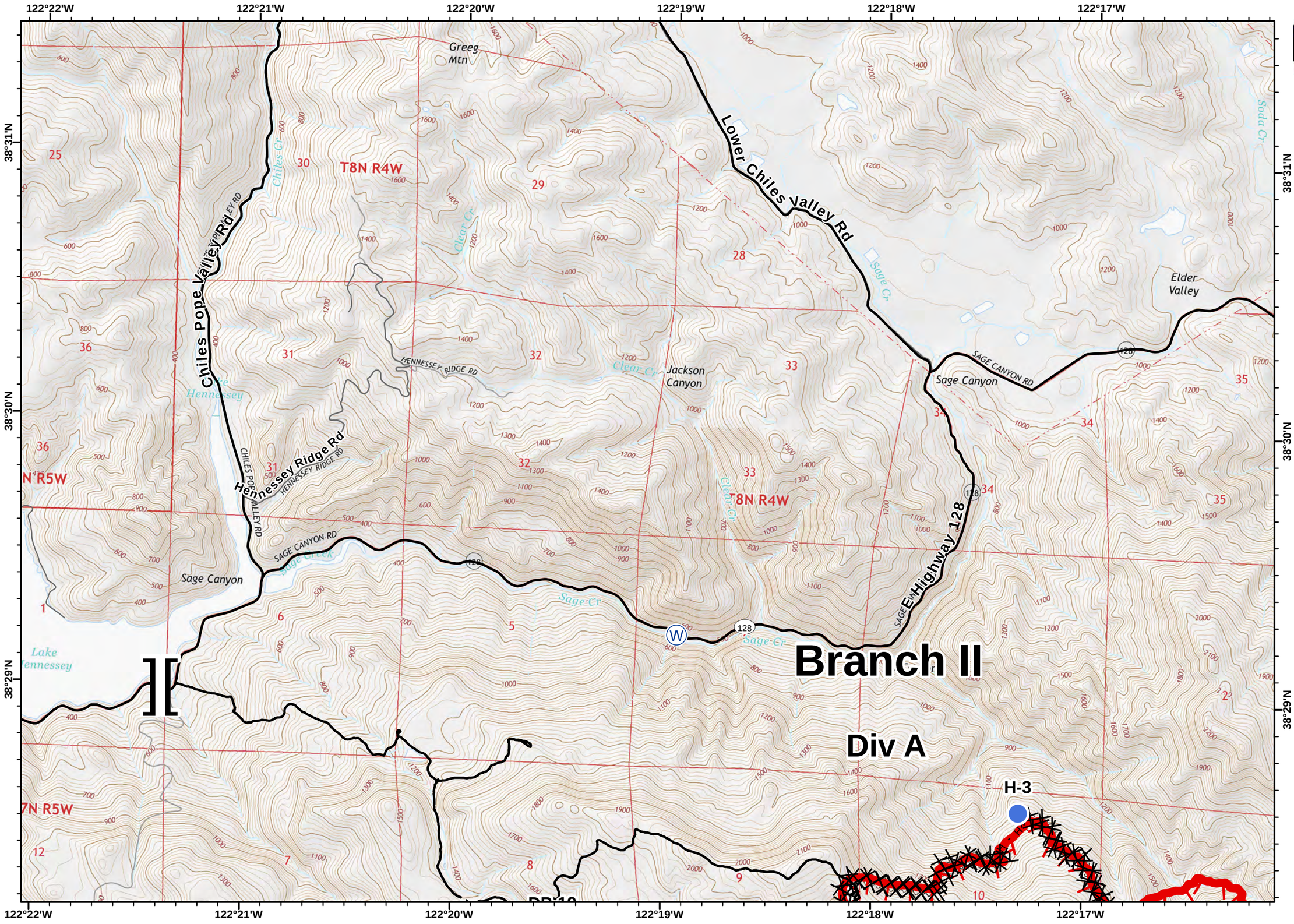

Southern LNU Complex

CA-LNU-010105
October 16, 2017
0700-0700
NAD83

IAP Map A3

- Helispot
- Water Source
- Branch Break
- Uncontrolled Fire Edge
- Completed Dozer Line
- H - Hand Line

N
W E
S

0 0.25 0.5
Miles

1:24,000

IMT 3 GIS
Oct 16, 2017
0025

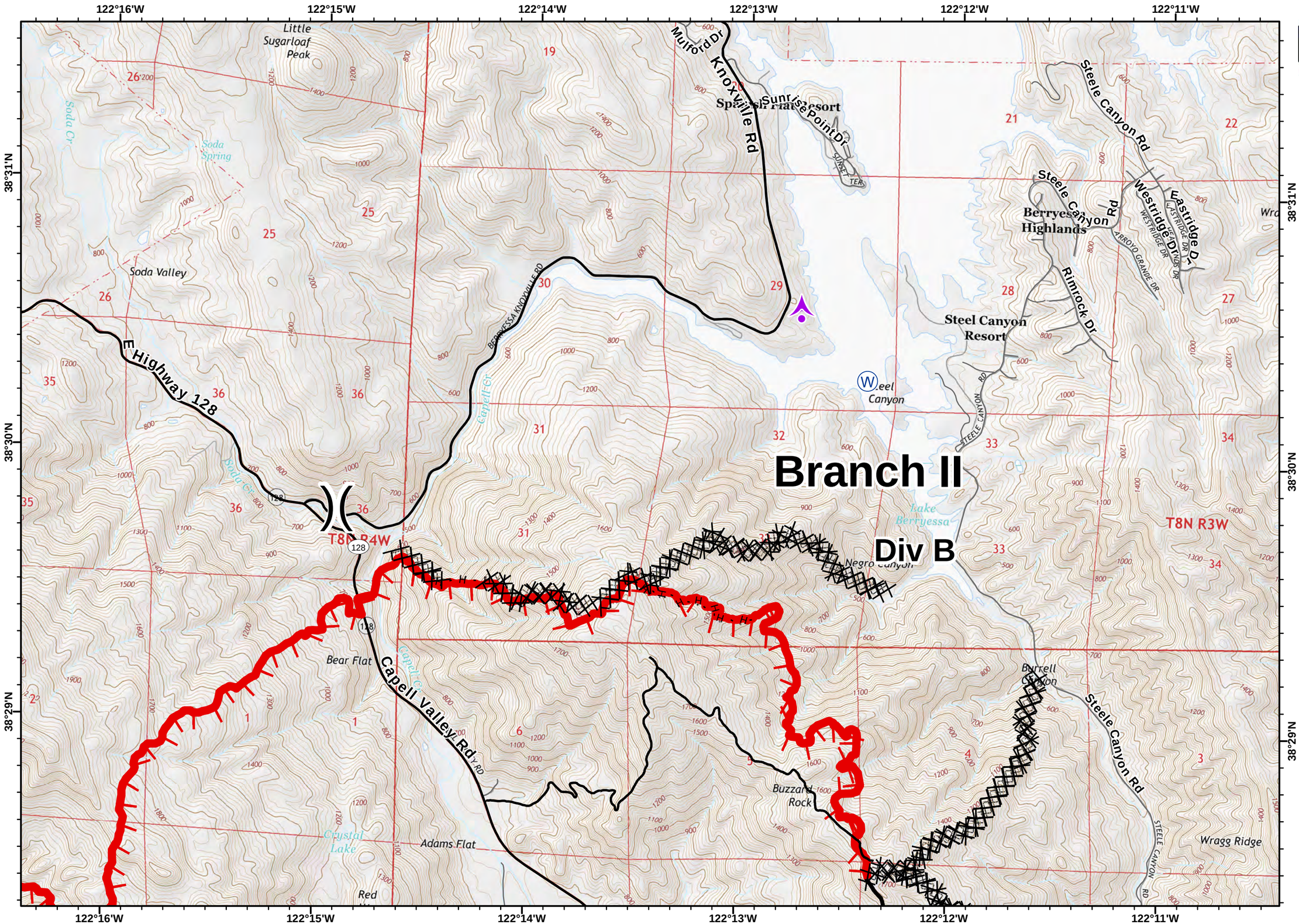

Southern LNU Complex

CA-LNU-010105
October 16, 2017
0700-0700
NAD83

IAP Map A4

Aerial Hazard

Water Source

Division Break

Uncontrolled Fire Edge

Completed Line

Completed Dozer Line

H - Hand Line

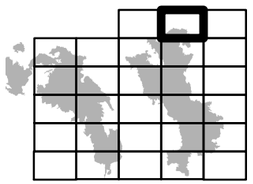

N
W E
S

0 0.25 0.5
Miles

1:24,000

IMT 3 GIS
Oct 16, 2017
0026

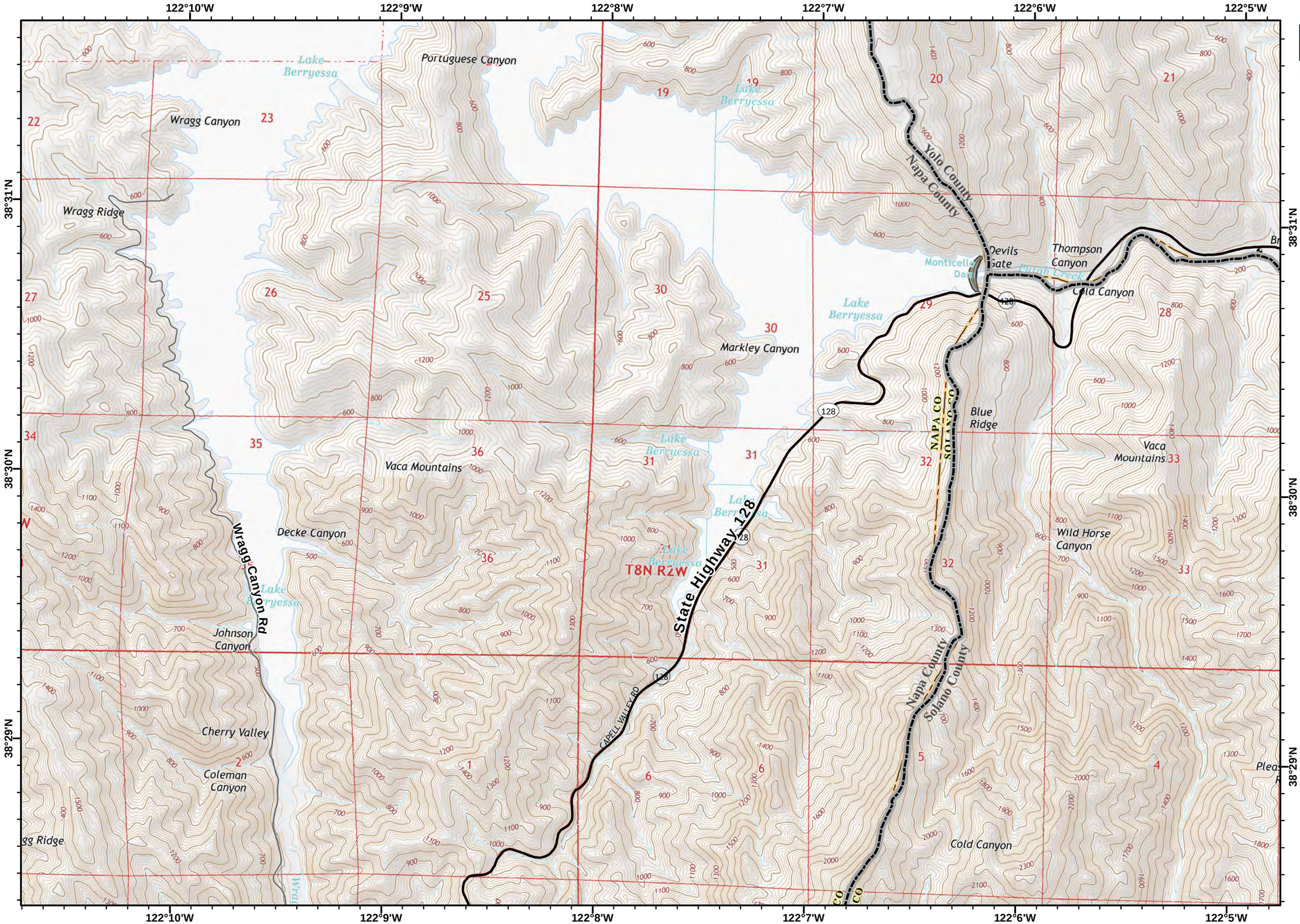

Southern LNU Complex

CA-LNU-010105
October 16, 2017
0700-0700
NAD83

IAP Map A5

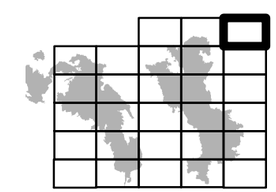

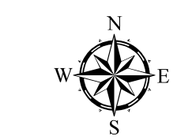

0 0.25 0.5
Miles

1:24,000

IMT 3 GIS
Oct 16, 2017
0026

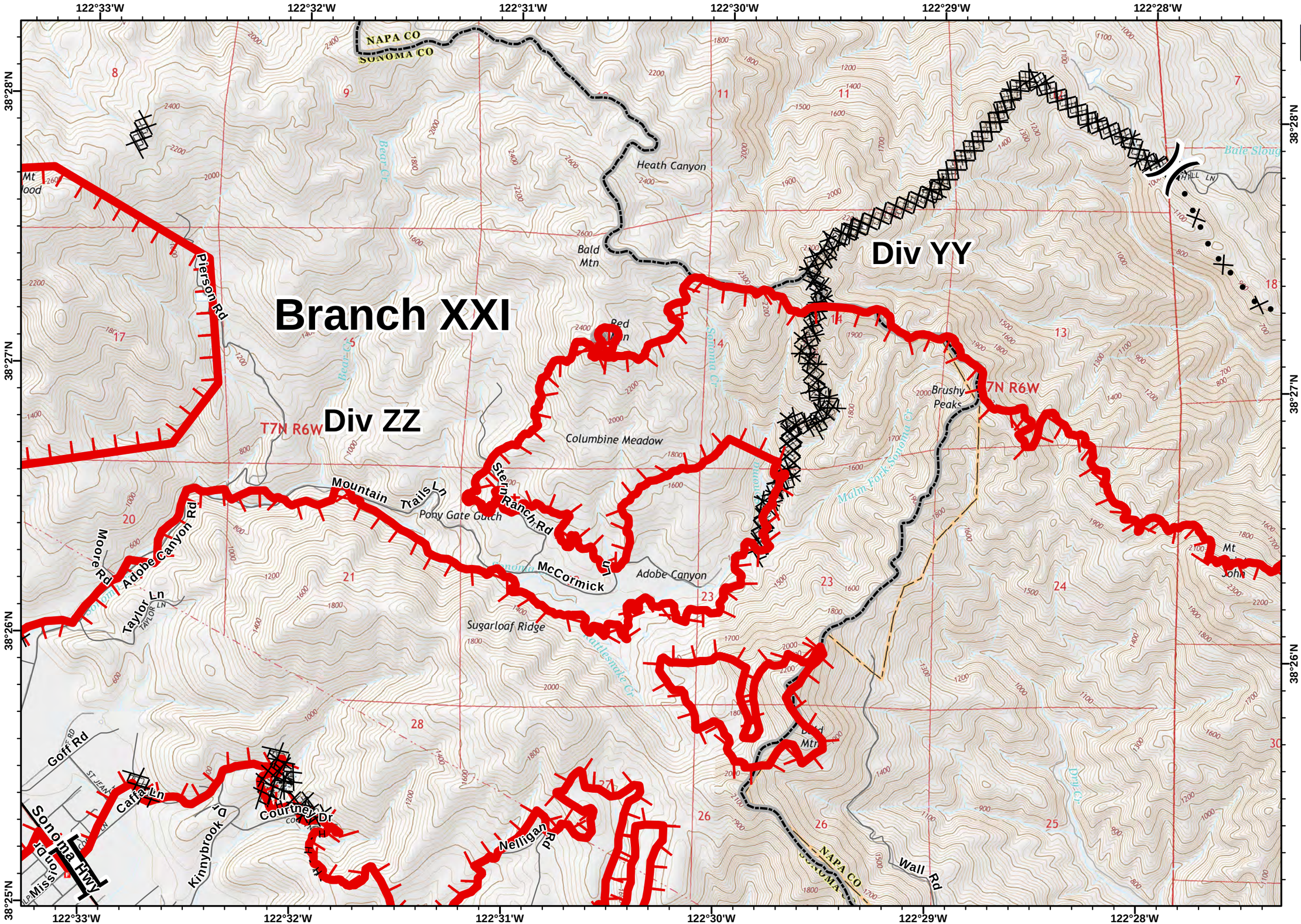

Southern LNU Complex

CA-LNU-010105
October 16, 2017
0700-0700
NAD83

IAP Map B1

- Airstrip or Airport
- Other
- Division Break
- Branch Break
- Uncontrolled Fire Edge
- Completed Dozer Line
- Hand Line
- Proposed Dozer Line

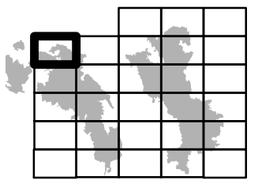

N W E S

0 0.25 0.5
Miles

1:24,000

IMT 3 GIS
Oct 16, 2017
0026

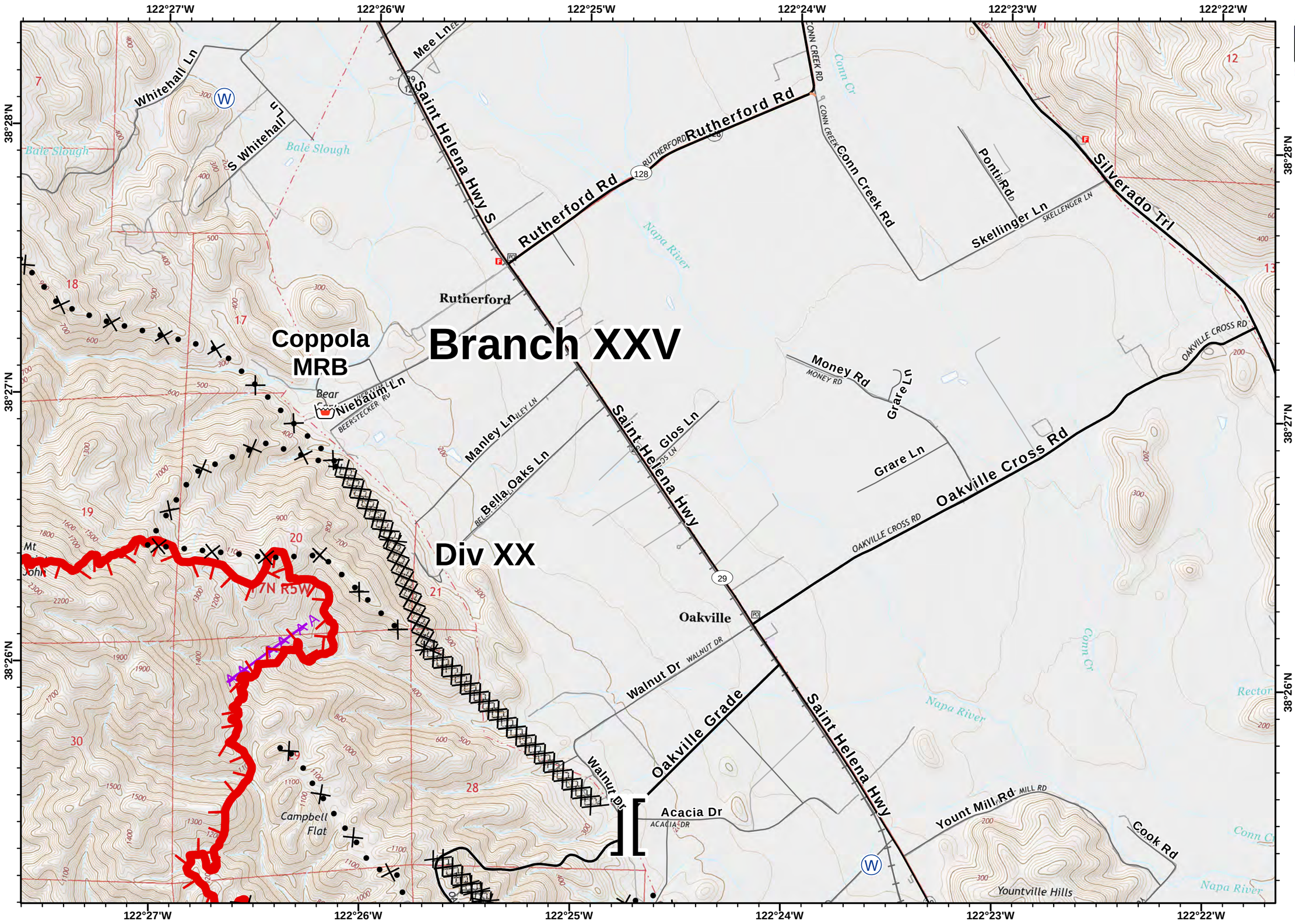

Southern LNU Complex

CA-LNU-010105
October 16, 2017
0700-0700
NAD83

IAP Map B2

- Retardant/Mud Pit
- Water Source
- Branch Break
- Water Source
- Uncontrolled Fire Edge
- Completed Dozer Line
- Proposed Dozer Line
- Aerial Hazard

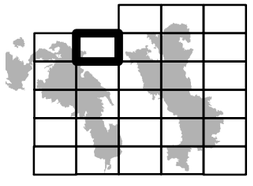

N
W E
S

0 0.25 0.5
Miles

1:24,000

IMT 3 GIS
Oct 16, 2017
0026

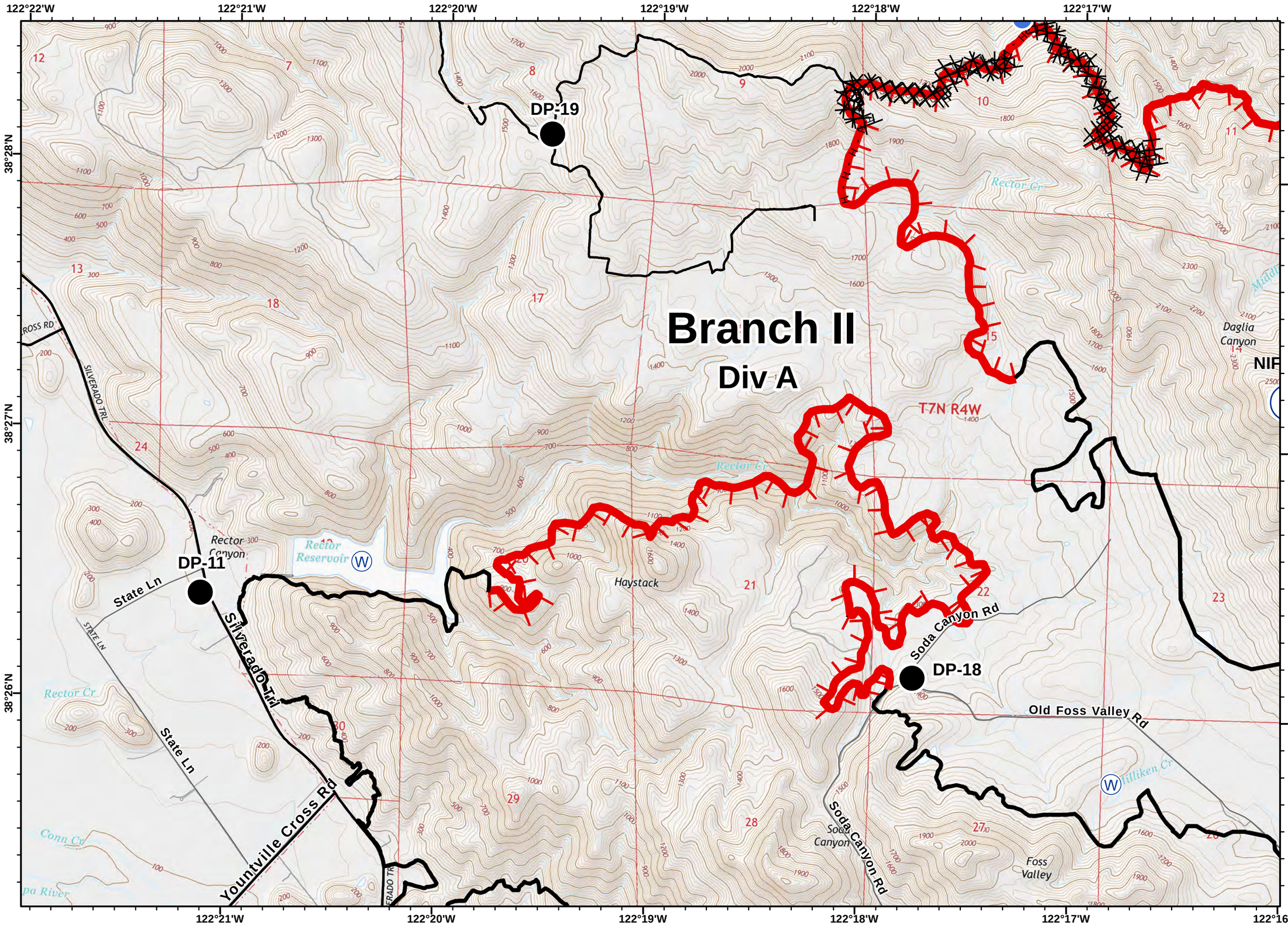

Southern LNU Complex

CA-LNU-010105
October 16, 2017
0700-0700
NAD83

IAP Map B3

- Drop Point
- Helispot
- Repeater
- Water Source
- Uncontrolled Fire Edge
- Completed Line
- Completed Dozer Line
- H - Hand Line

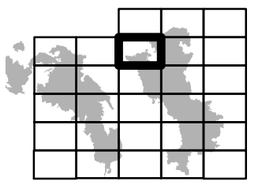

N
W E
S

0 0.25 0.5
Miles

1:24,000

IMT 3 GIS
Oct 16, 2017
0026

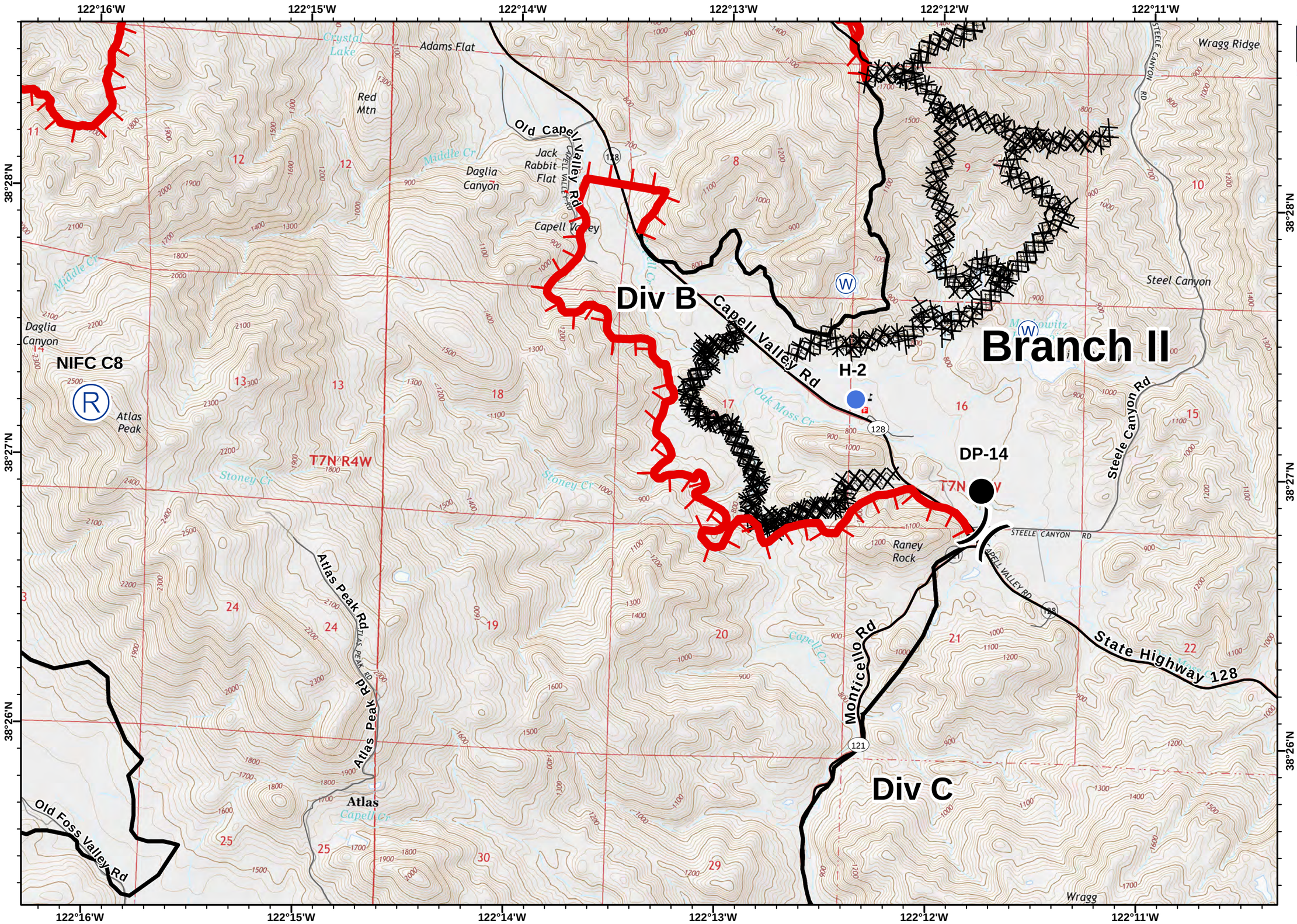

Southern LNU Complex

CA-LNU-010105
October 16, 2017
0700-0700
NAD83

IAP Map B4

- Drop Point
- Helispot
- Repeater
- Water Source
- Division Break
- Uncontrolled Fire Edge
- Completed Line
- Completed Dozer Line

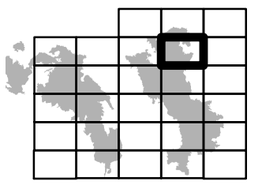

N
W E
S

0 0.25 0.5
Miles

1:24,000

IMT 3 GIS
Oct 16, 2017
0027

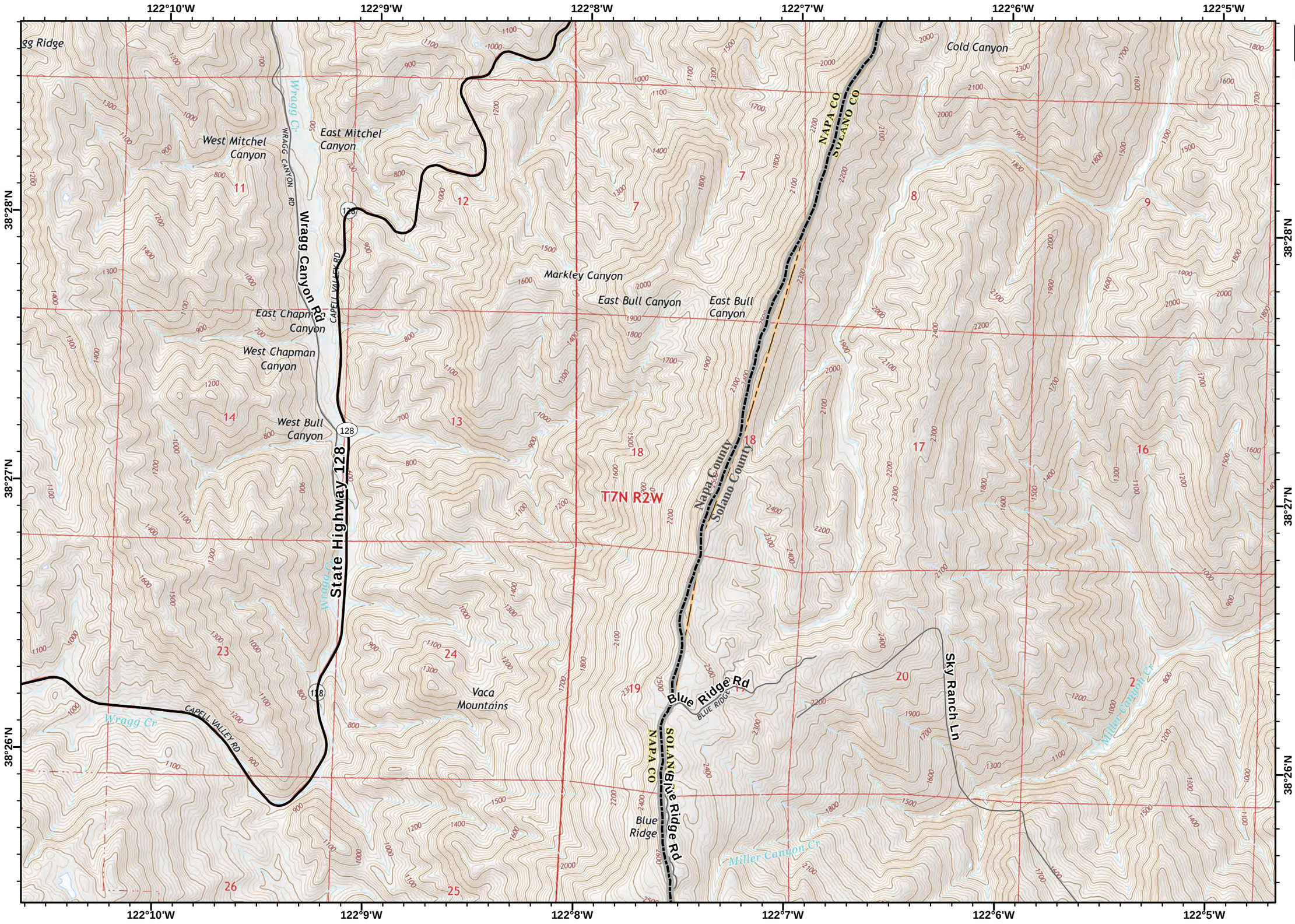
122°10'W
122°9'W
122°8'W
122°7'W
122°6'W
122°5'W
38°28'N
38°27'N
38°26'N
Cold Canyon
West Mitchel Canyon
East Mitchel Canyon
Wragg Cr
WRAGG CANYON RD
Wragg Canyon Rd
CAPELL VALLEY RD
Markley Canyon
East Bull Canyon
East Bull Canyon
East Chapman Canyon
West Chapman Canyon
West Bull Canyon
State Highway 128
128
NAPA CO
SOLANO CO
Napa County
Solano County
T7N R2W
Blue Ridge Rd
BLUE RIDGE
Blue Ridge
Vaca Mountains
Sky Ranch Ln
Miller Canyon Cr
Southern LNU Complex
CA-LNU-010105
October 16, 2017
0700-0700
NAD83
IAP Map
B5
N
S
E
W
0
0.25
0.5
Miles
1:24,000
IMT 3 GIS
Oct 16, 2017
0027

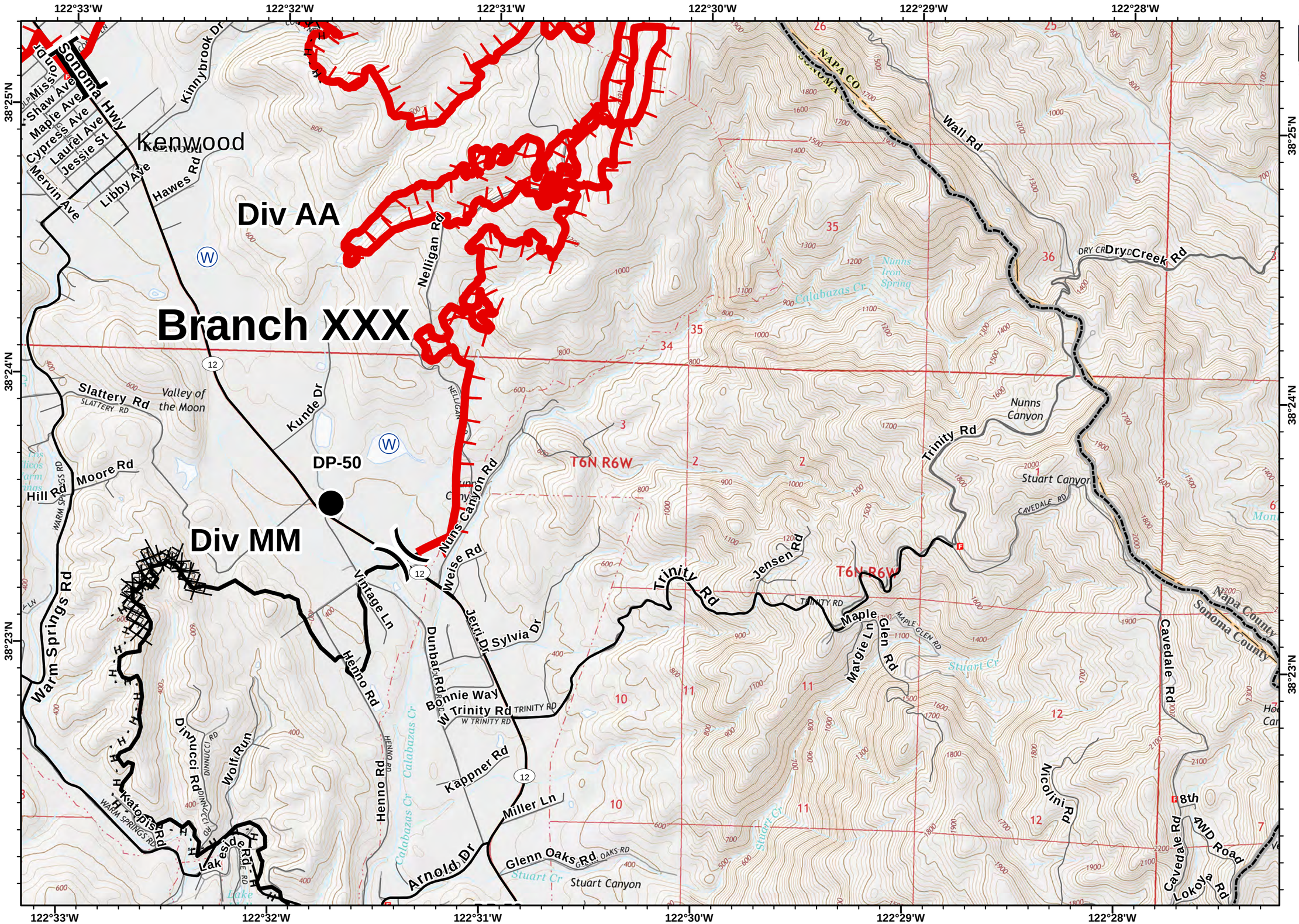

Southern LNU Complex

CA-LNU-010105
October 16, 2017
0700-0700
NAD83

IAP Map C1

- Drop Point
- Water Source
- Division Break
- Branch Break
- Uncontrolled Fire Edge
- Completed Line
- Completed Dozer Line
- Hand Line

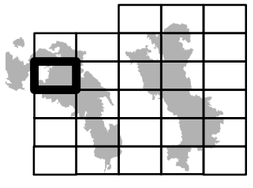

N
W E
S

0 0.25 0.5
Miles

1:24,000

IMT 3 GIS
Oct 16, 2017
0027

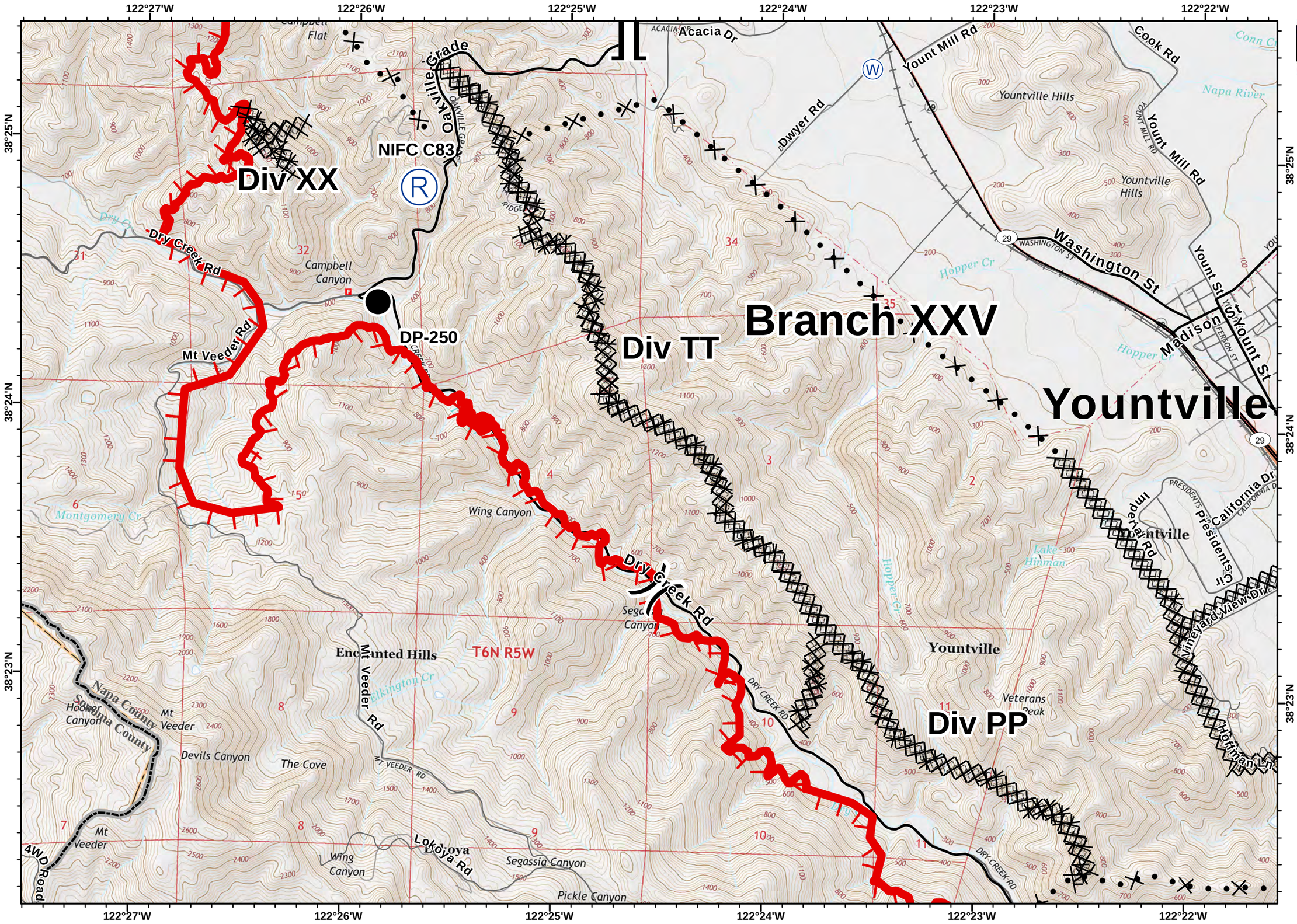

Southern LNU Complex

CA-LNU-010105
October 16, 2017
0700-0700
NAD83

IAP Map C2

- Drop Point
- Division Break
- Branch Break
- Repeater
- Water Source
- Uncontrolled Fire Edge
- Completed Dozer Line
- Proposed Dozer Line

N W E S

0 0.25 0.5
Miles

1:24,000

IMT 3 GIS
Oct 16, 2017
0027

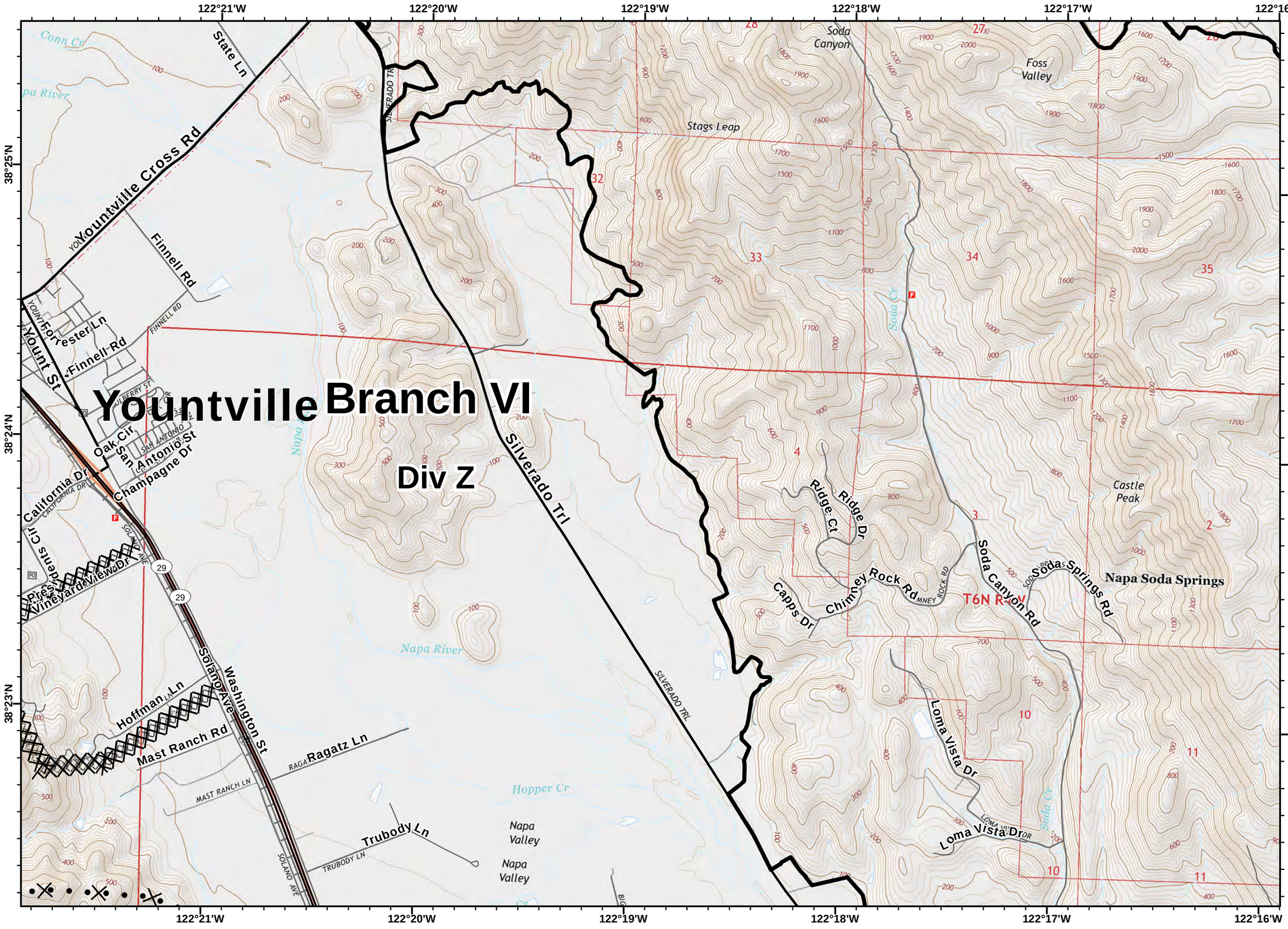

Southern LNU Complex

CA-LNU-010105
October 16, 2017
0700-0700
NAD83

IAP Map C3

1:24,000

IMT 3 GIS
Oct 16, 2017
0028

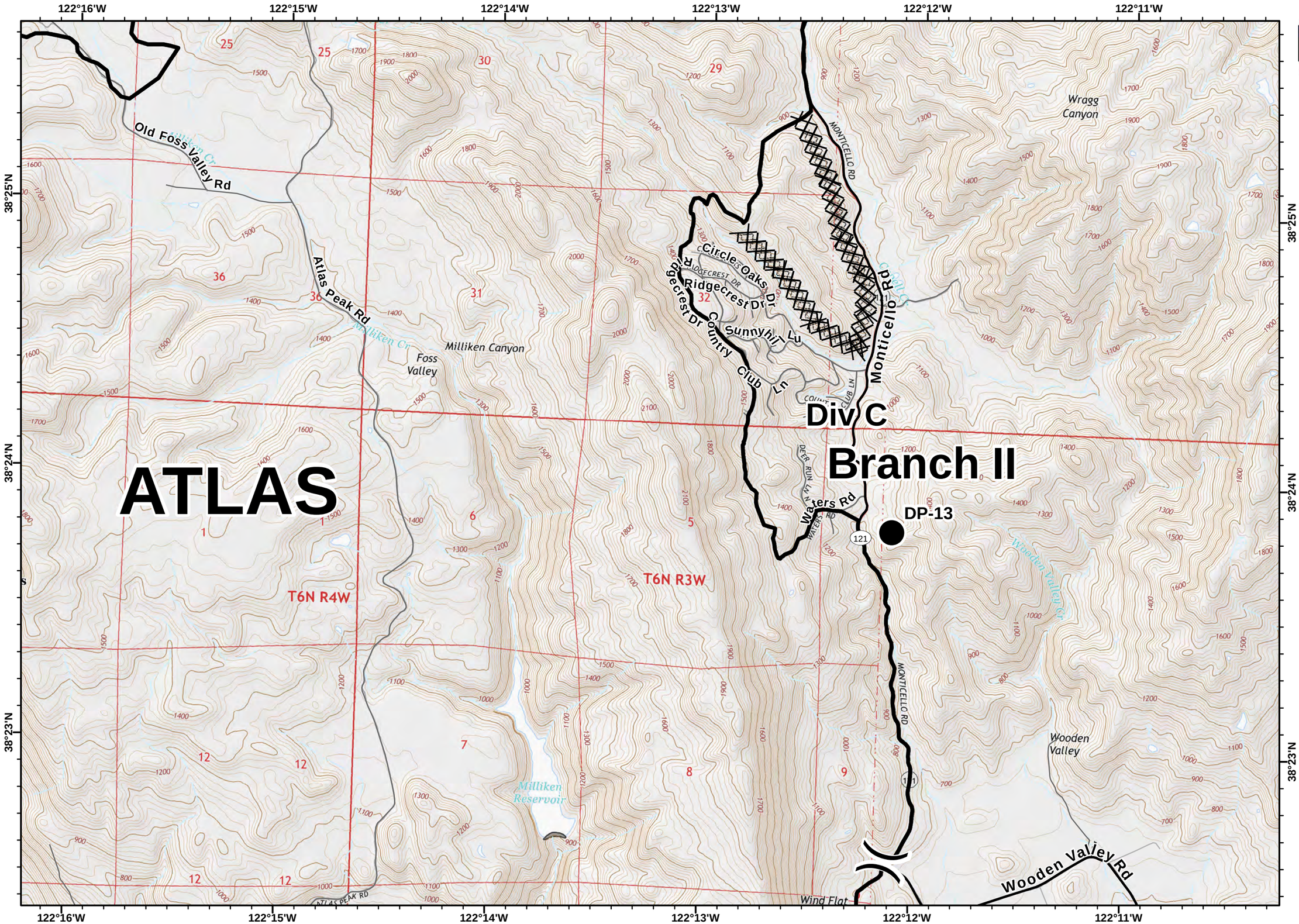

Southern LNU Complex

CA-LNU-010105
October 16, 2017
0700-0700
NAD83

IAP Map C4

- Drop Point
- Division Break
- Completed Line
- Completed Dozer Line

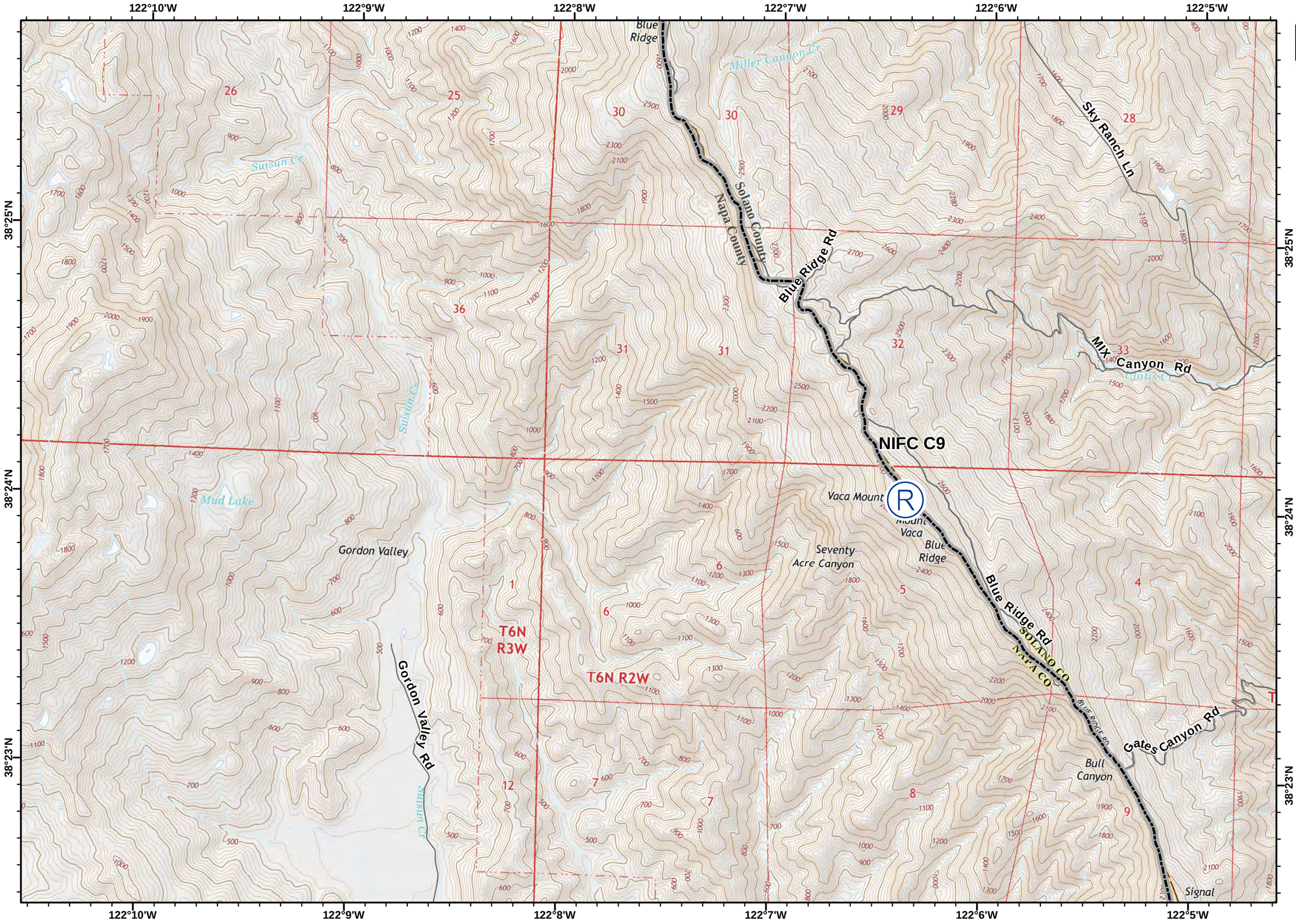

Southern LNU Complex

CA-LNU-010105
October 16, 2017
0700-0700
NAD83

IAP Map C5

Ⓡ Repeater

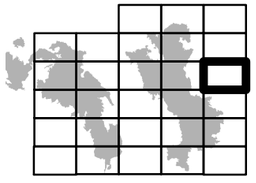

N
W E
S

0 0.25 0.5
Miles

1:24,000

IMT 3 GIS
Oct 16, 2017
0028

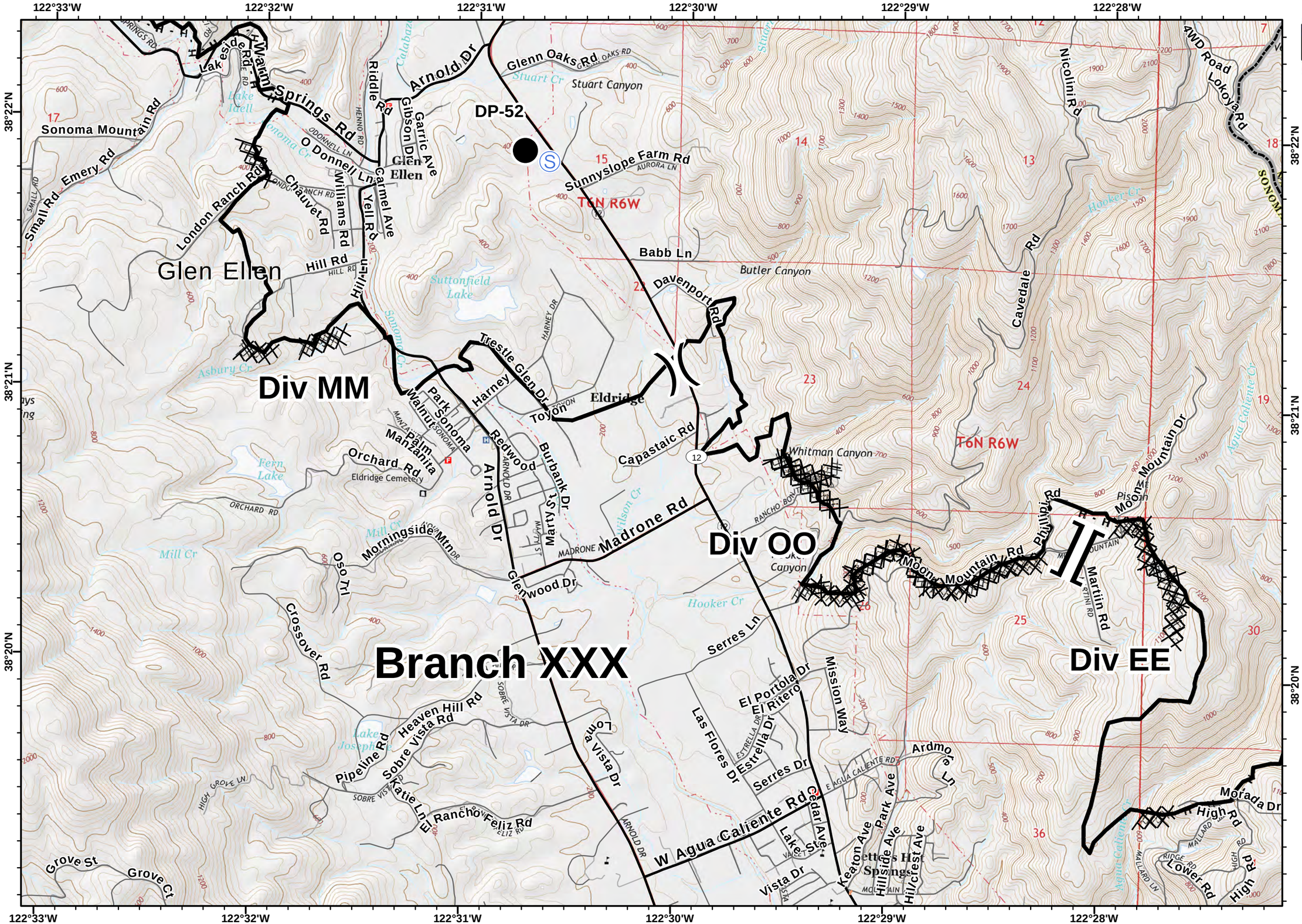

Southern LNU Complex

CA-LNU-010105
October 16, 2017
0700-0700
NAD83

IAP Map D1

- Drop Point
- Staging Area
- Division Break
- Branch Break
- Completed Line
- Completed Dozer Line
- H - Hand Line

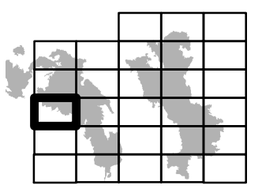

N
W E
S

0 0.25 0.5
Miles

1:24,000

IMT 3 GIS
Oct 16, 2017
0028

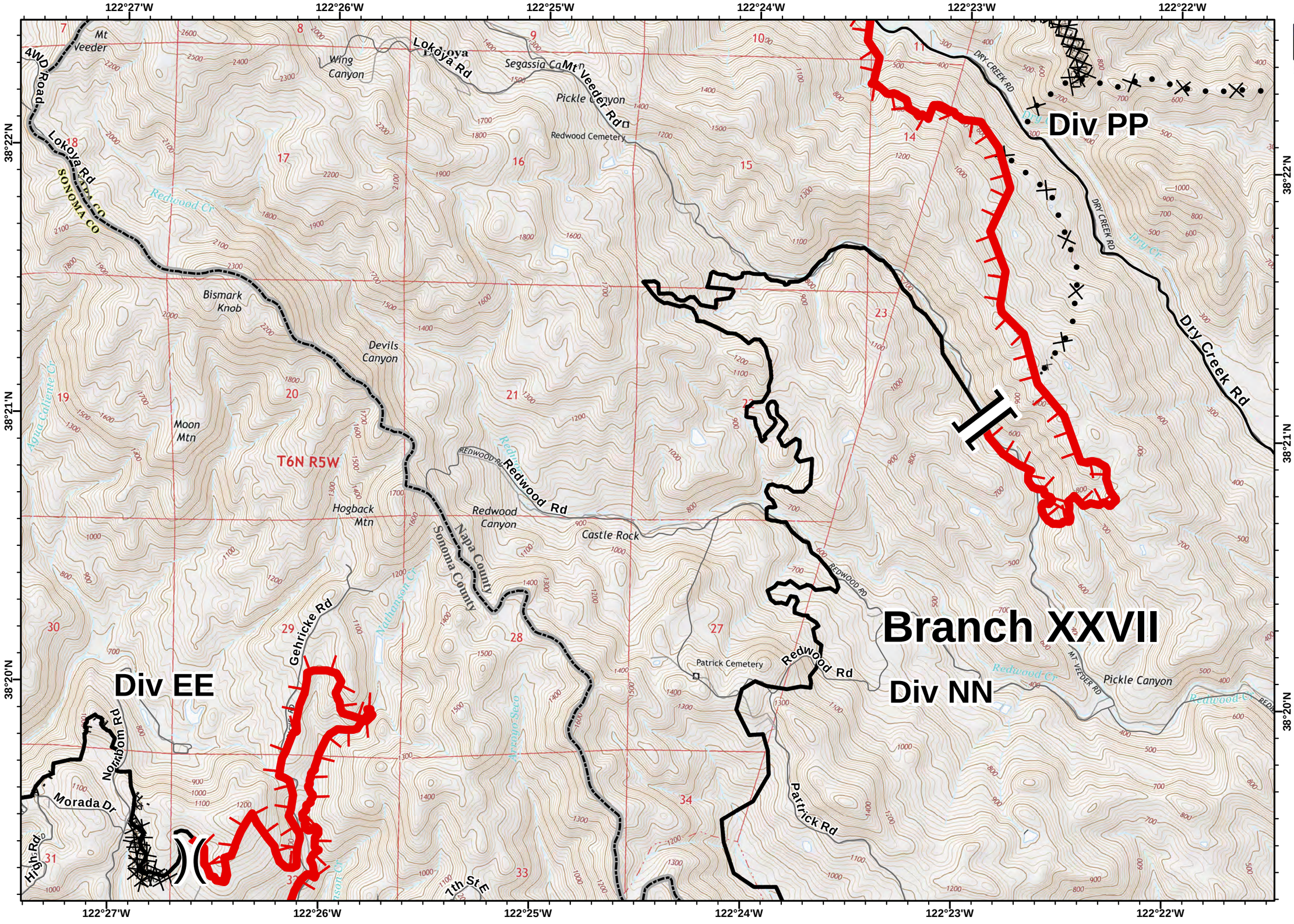

Southern LNU Complex

CA-LNU-010105
October 16, 2017
0700-0700
NAD83

IAP Map D2

)(Division Break

][Branch Break

Uncontrolled Fire Edge

Completed Line

Completed Dozer Line

H - Hand Line

Proposed Dozer Line

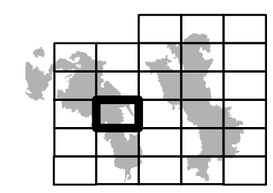

N
W E
S

0 0.25 0.5
Miles

1:24,000

IMT 3 GIS
Oct 16, 2017
0028

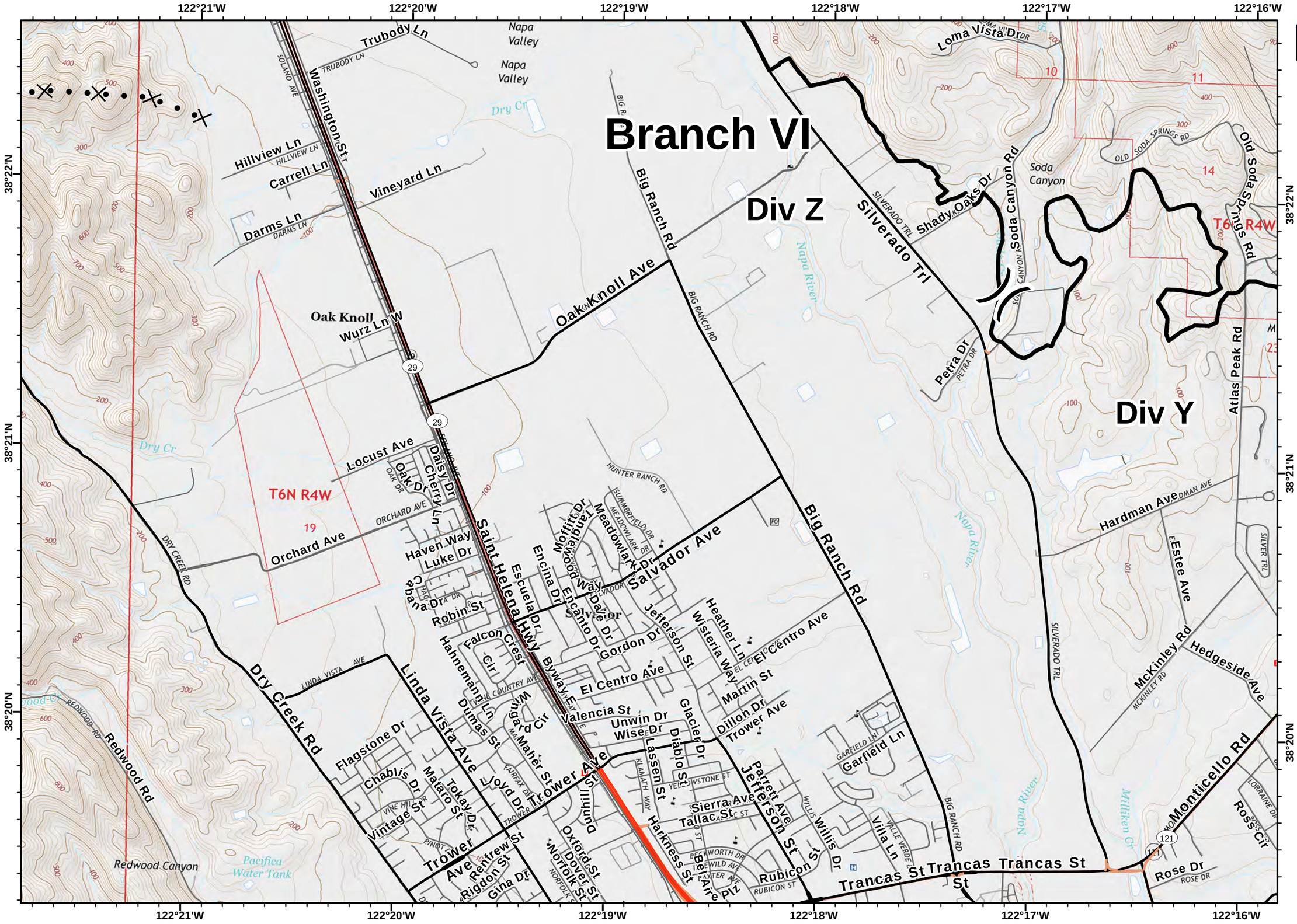

Southern LNU Complex

CA-LNU-010105
October 16, 2017
0700-0700
NAD83

IAP Map D3

)(Division Break

×• • Proposed Dozer Line

Completed Line

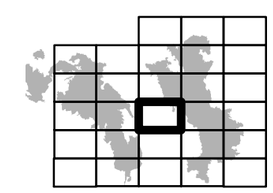

0 0.25 0.5
Miles

1:24,000

IMT 3 GIS
Oct 16, 2017
0029

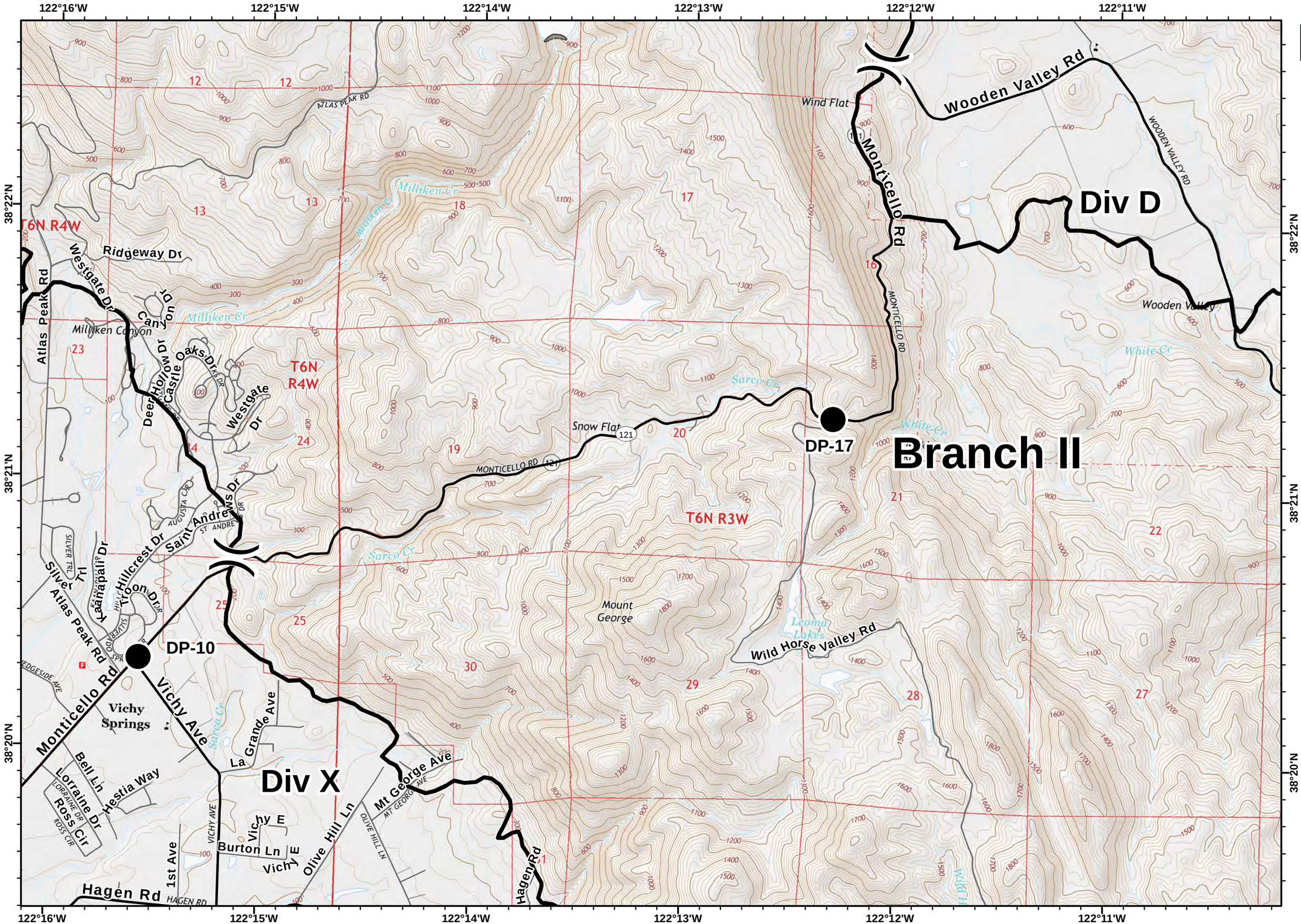

Southern LNU Complex

CA-LNU-010105
October 16, 2017
0700-0700
NAD83

IAP Map D4

- Drop Point
- Division Break
- Completed Line

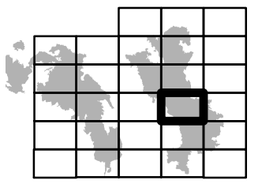

N
W E
S

0 0.25 0.5
Miles

1:24,000

IMT 3 GIS
Oct 16, 2017
0029

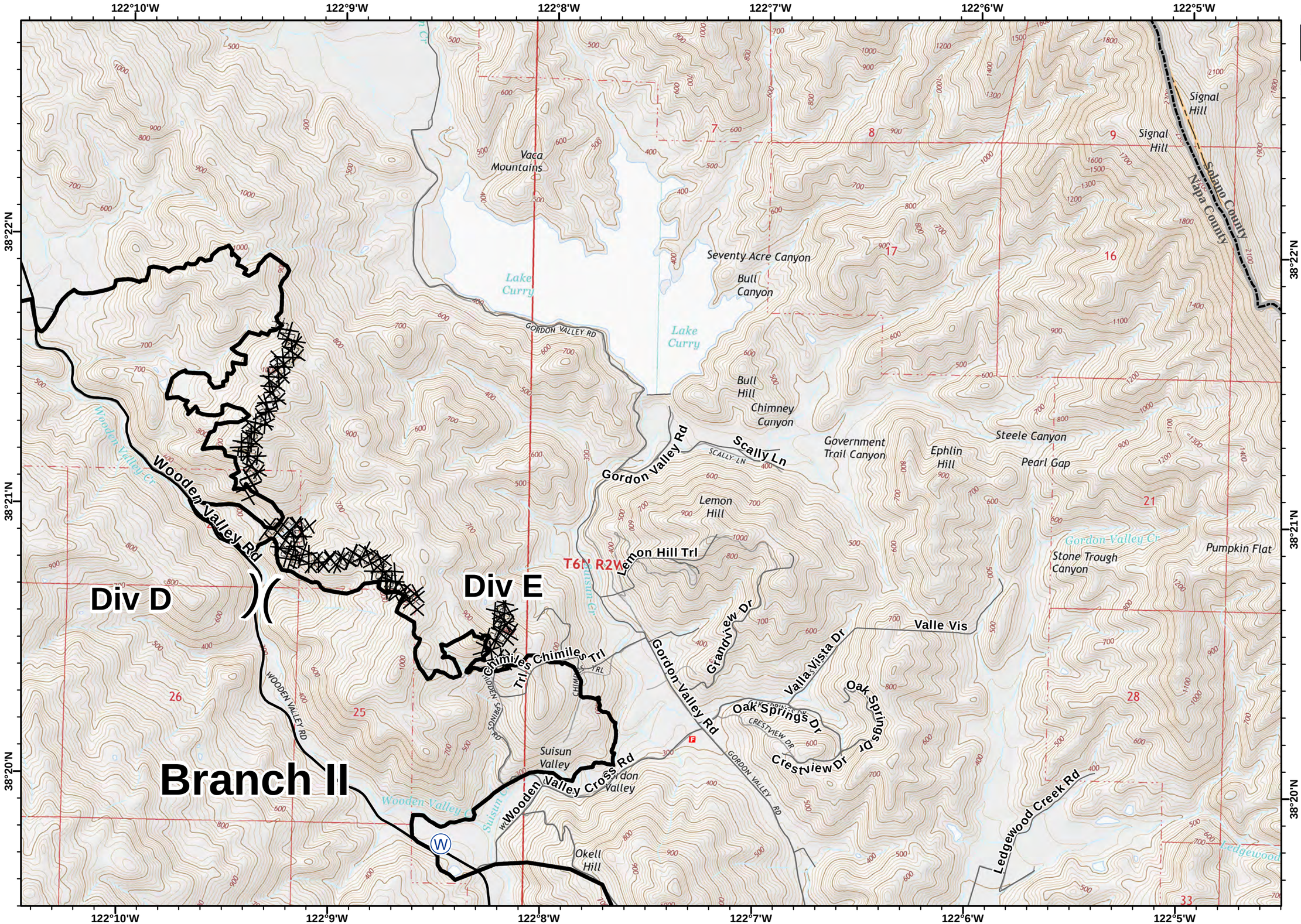

Southern LNU Complex

CA-LNU-010105
October 16, 2017
0700-0700
NAD83

IAP Map D5

Water Source

Division Break

Completed Line

Completed Dozer Line

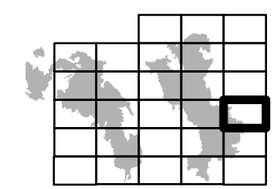

N
W E
S

0 0.25 0.5
Miles

1:24,000

IMT 3 GIS
Oct 16, 2017
0029

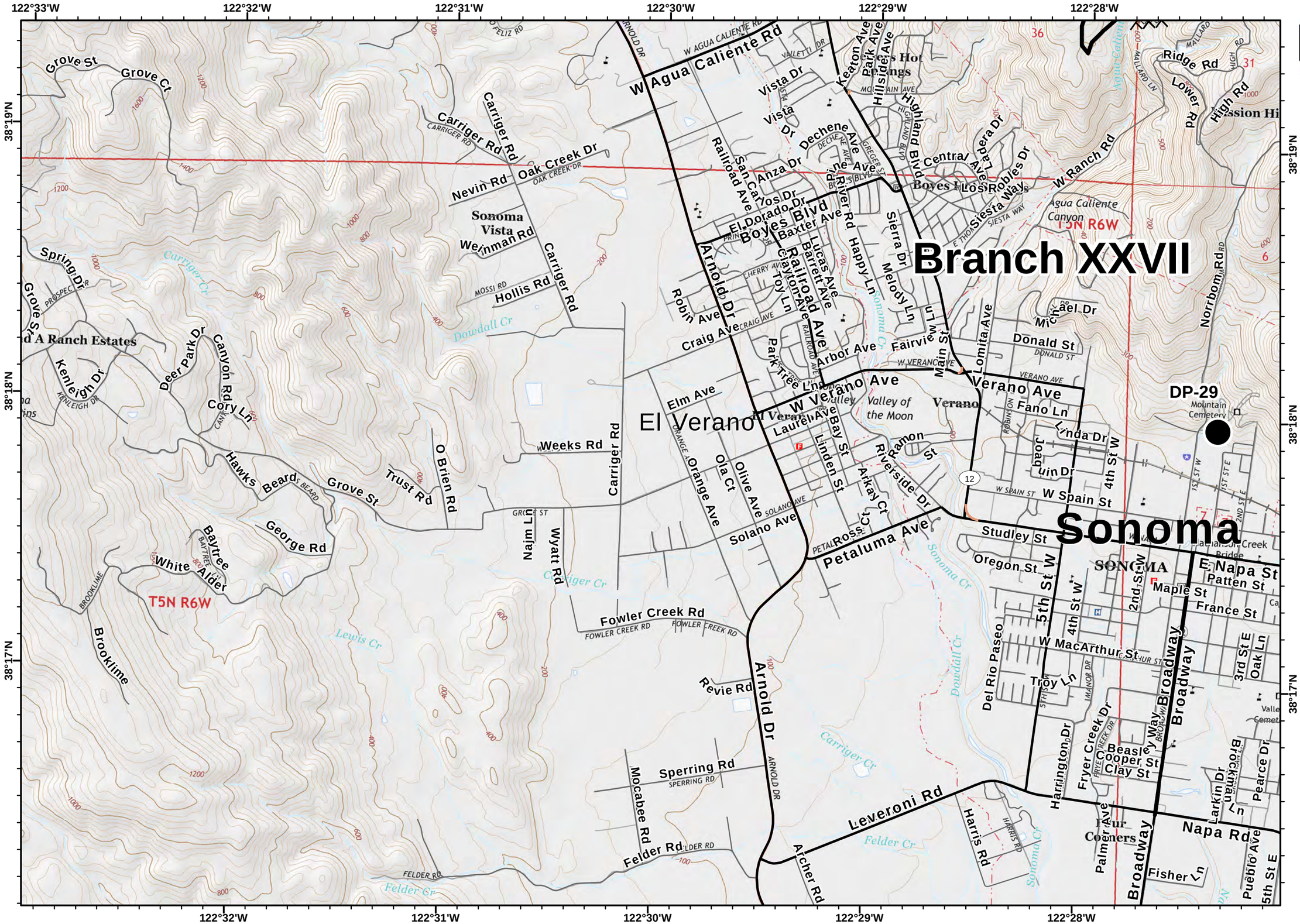

Southern LNU Complex

CA-LNU-010105
October 16, 2017
0700-0700
NAD83

IAP Map E1

● Drop Point

▬ Completed Line

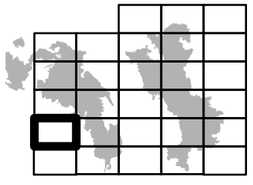

0 0.25 0.5
Miles

1:24,000

IMT 3 GIS
Oct 16, 2017
0029

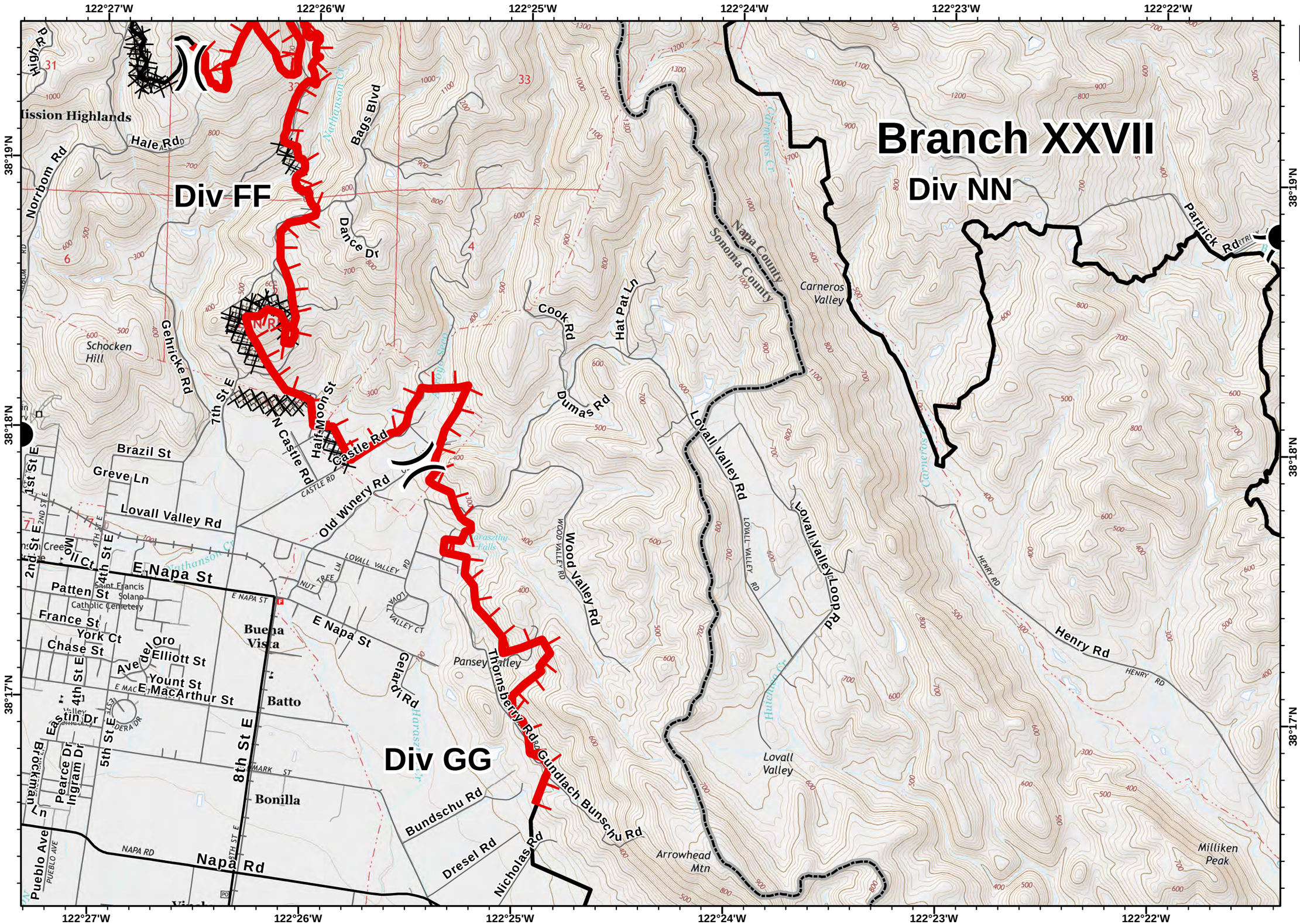

Southern LNU Complex

CA-LNU-010105
October 16, 2017
0700-0700
NAD83

IAP Map
E2

- Drop Point
- Division Break
- Uncontrolled Fire Edge
- Completed Line
- Completed Dozer Line
- Hand Line

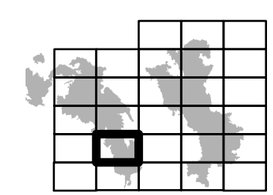

N
W E
S

0 0.25 0.5
Miles

1:24,000

IMT 3 GIS
Oct 16, 2017
0029

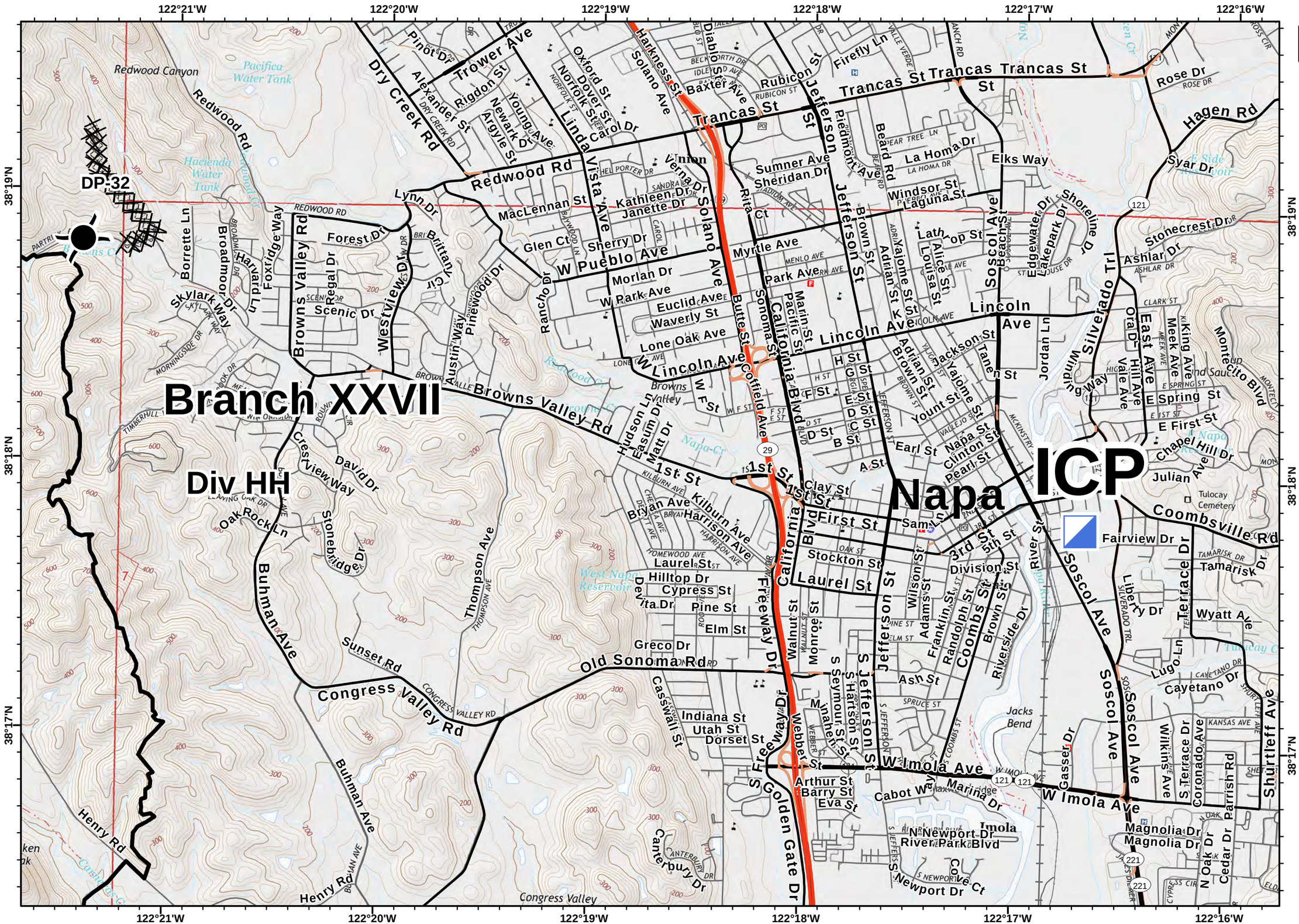

Southern LNU Complex

CA-LNU-010105
October 16, 2017
0700-0700
NAD83

IAP Map

E3

● Drop Point

)(Division Break

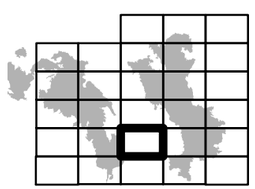

N
W E
S

0 0.25 0.5
Miles

1:24,000

IMT 3 GIS
Oct 16, 2017
0030

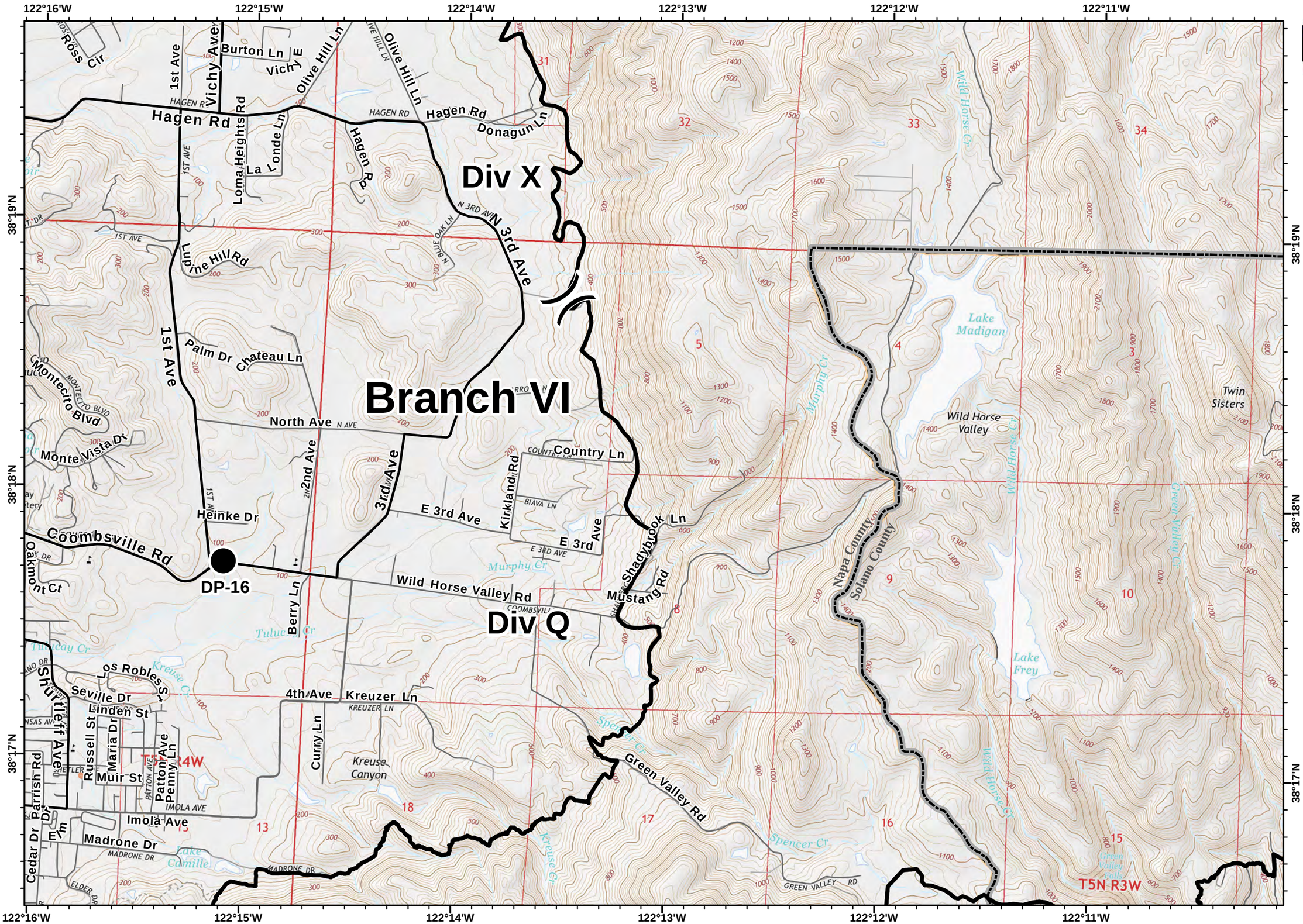

Southern LNU Complex

CA-LNU-010105
October 16, 2017
0700-0700
NAD83

IAP Map E4

● Drop Point

)(Division Break

— Completed Line

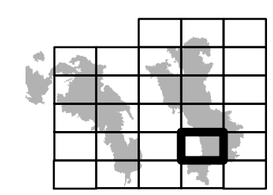

N
W E
S

0 0.25 0.5
Miles

1:24,000

IMT 3 GIS
Oct 16, 2017
0030

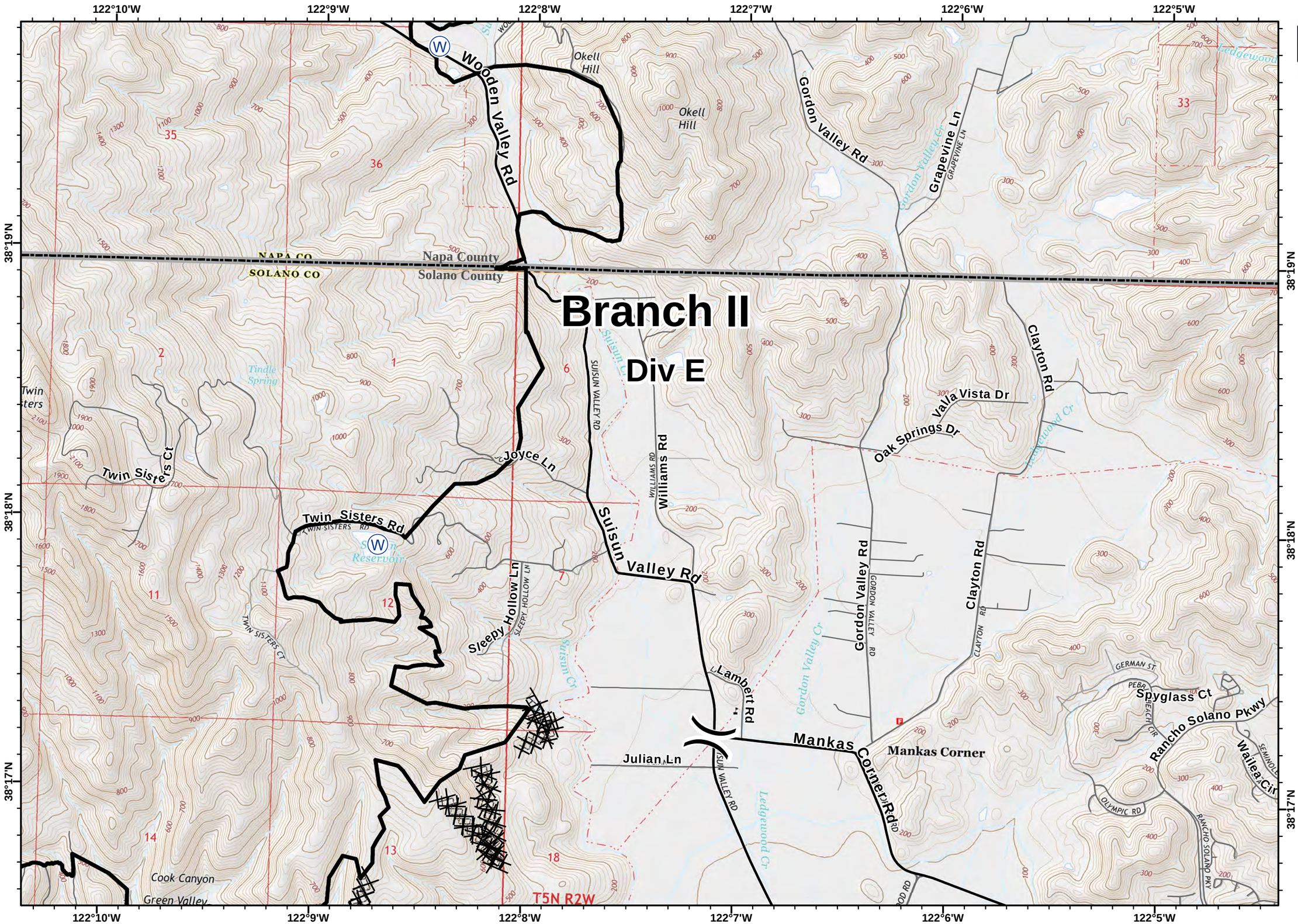

Southern LNU Complex

CA-LNU-010105
October 16, 2017
0700-0700
NAD83

IAP Map
E5

Water Source

Division Break

Completed Line

Completed Dozer Line

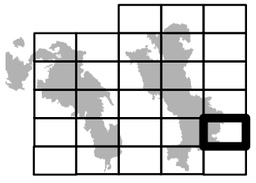

N
W E
S

0 0.25 0.5
Miles

1:24,000

IMT 3 GIS
Oct 16, 2017
0030

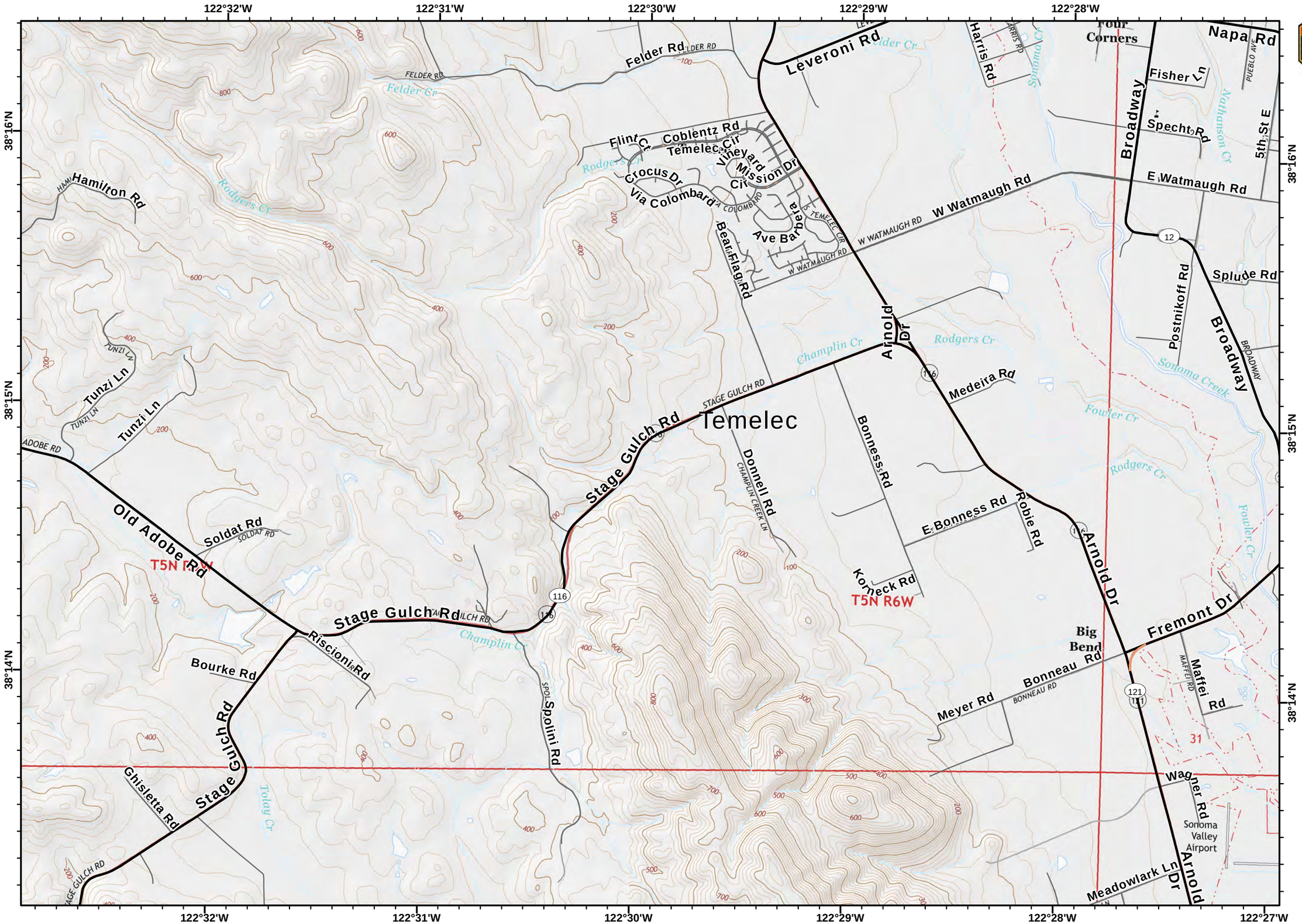

Southern LNU Complex

CA-LNU-010105
October 16, 2017
0700-0700
NAD83

IAP Map F1

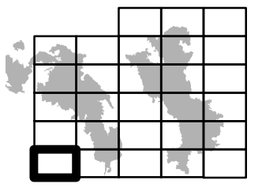

0 0.25 0.5
Miles

1:24,000

IMT 3 GIS
Oct 16, 2017
0030

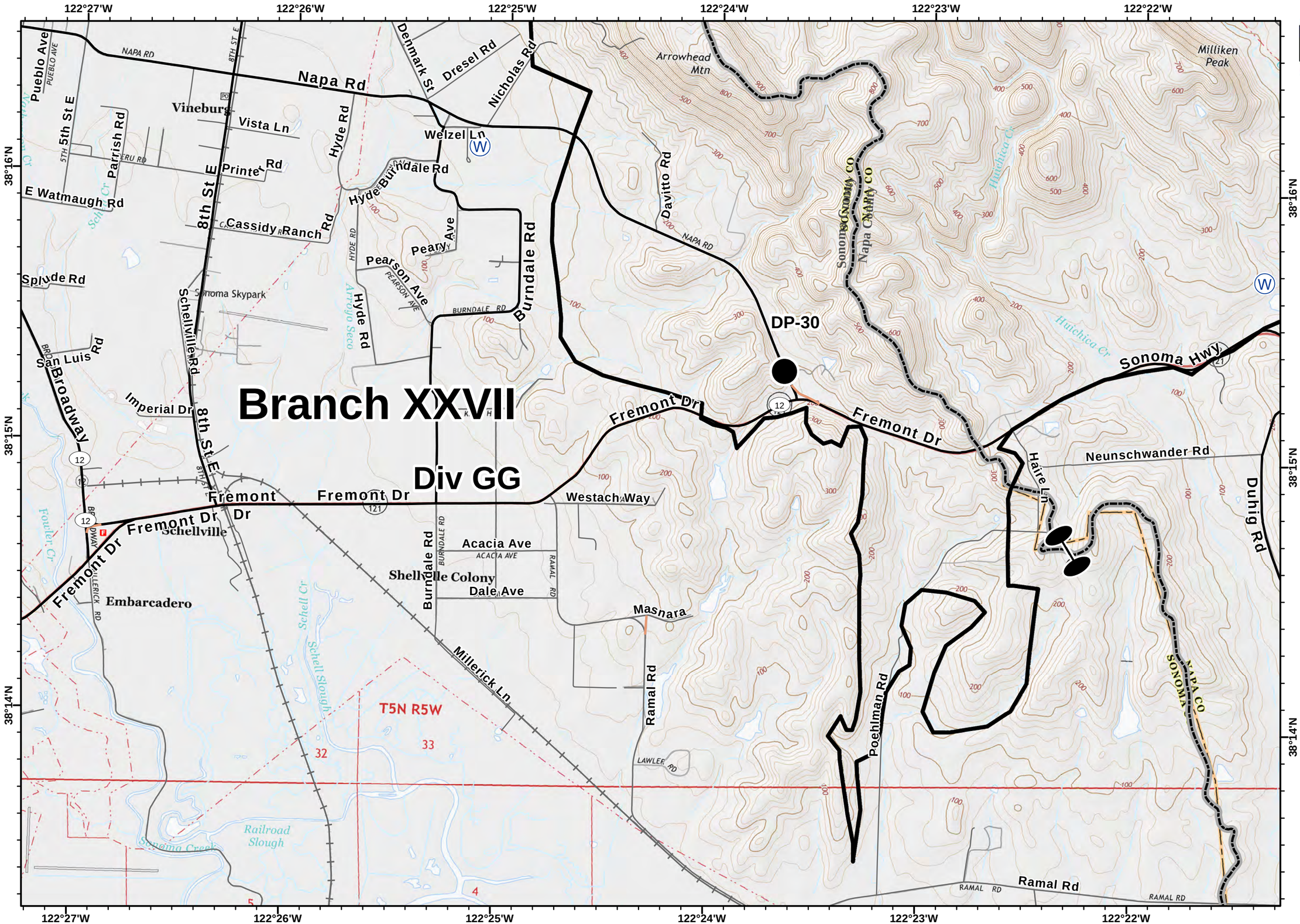

Southern LNU Complex

CA-LNU-010105
October 16, 2017
0700-0700
NAD83

IAP Map F2

- Drop Point
- Water Source
- Zone Break
- Water Source
- Completed Line

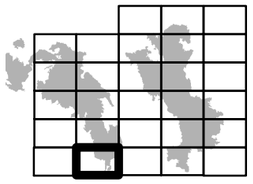

N
W E
S

0 0.25 0.5
Miles

1:24,000

IMT 3 GIS
Oct 16, 2017
0030

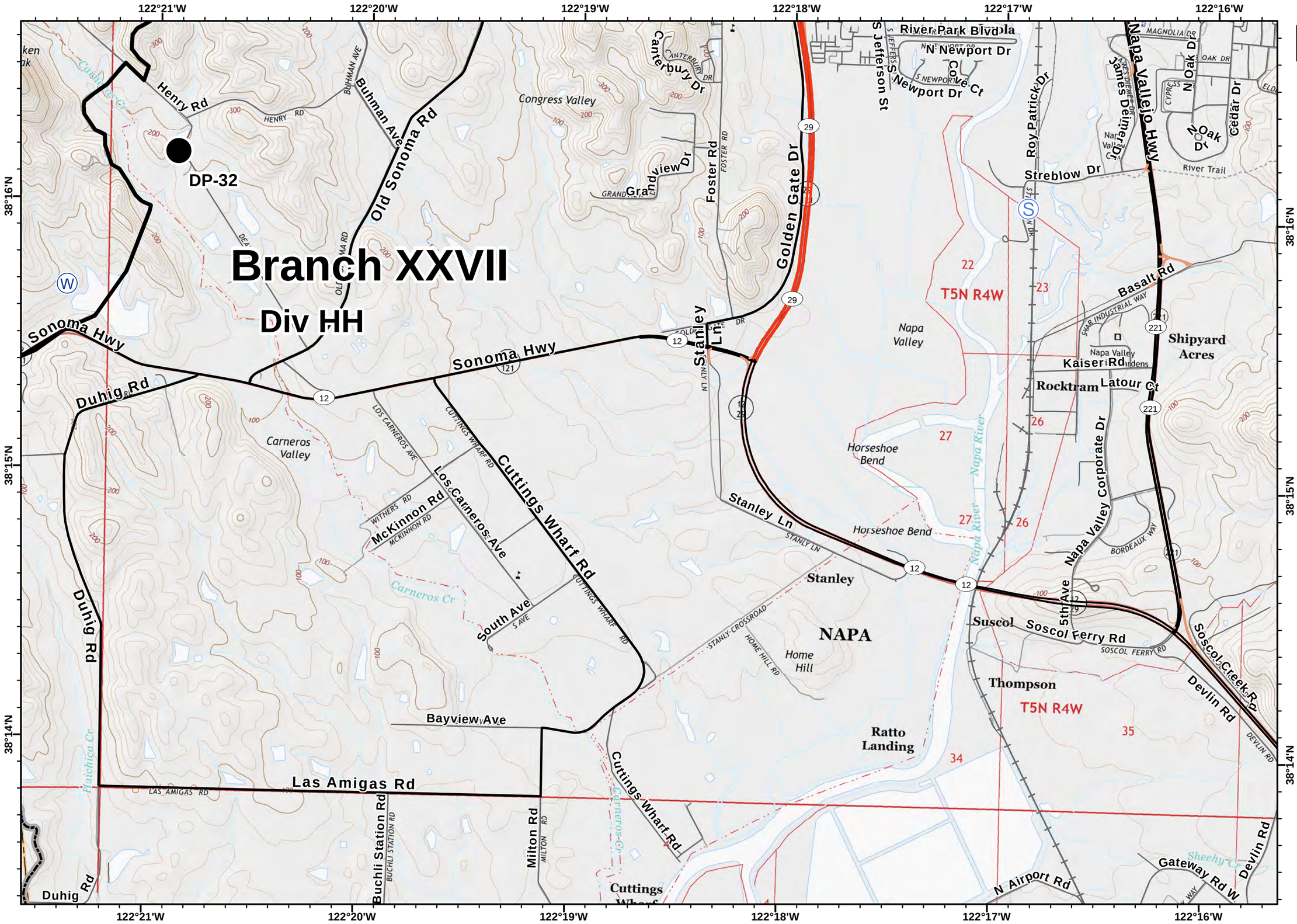

Southern LNU Complex

CA-LNU-010105
October 16, 2017
0700-0700
NAD83

IAP Map F3

- Drop Point
- Staging Area
- Water Source
- Completed Line

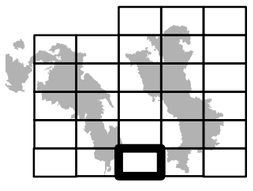

N
W E
S

0 0.25 0.5
Miles

1:24,000

IMT 3 GIS
Oct 16, 2017
0030

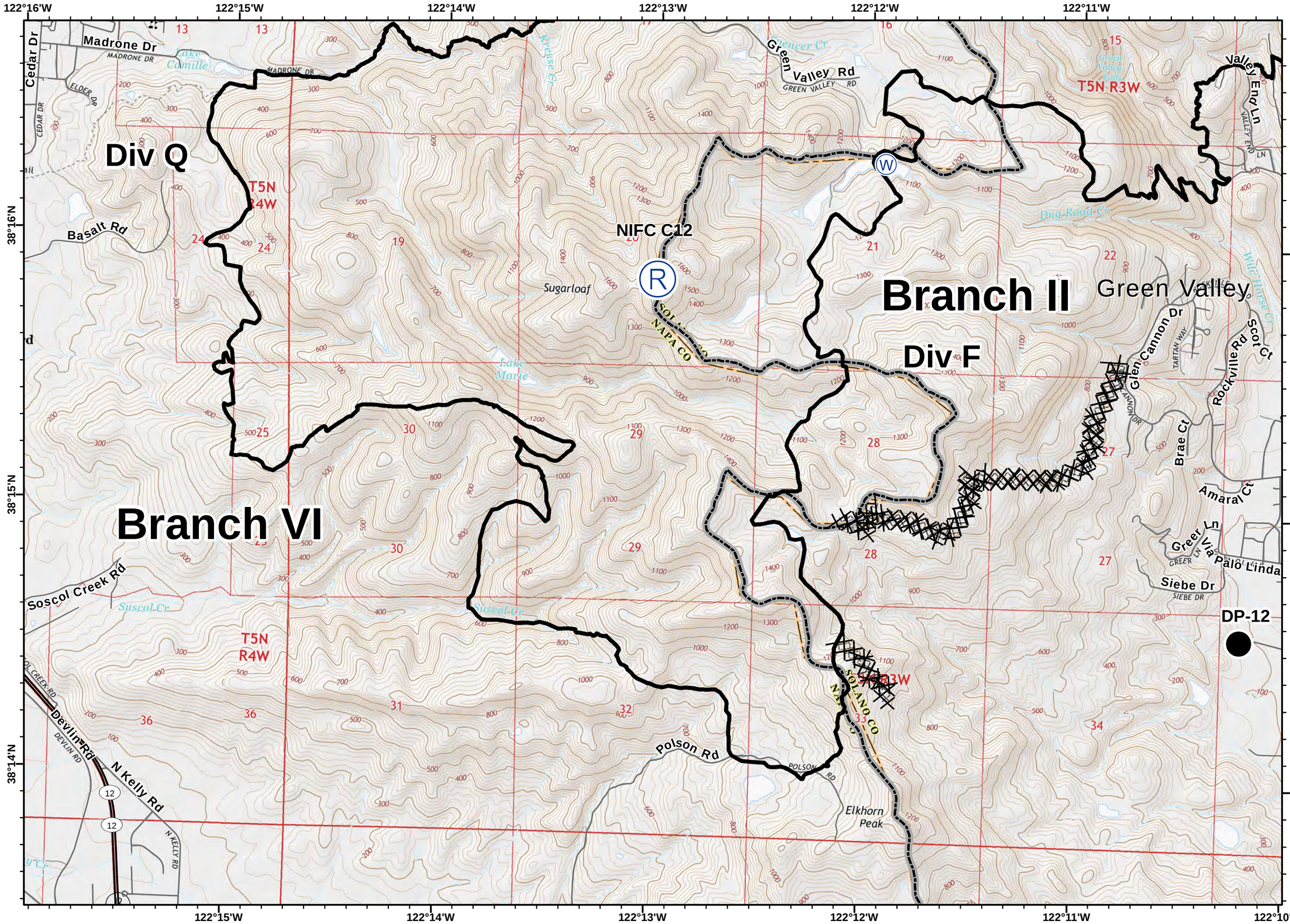

Southern LNU Complex

CA-LNU-010105

October 16, 2017

0700-0700

NAD83

IAP Map F4

- Drop Point
- Repeater
- Water Source
- Completed Line
- Completed Dozer Line

N W E S

0 0.25 0.5 Miles

1:24,000

IMT 3 GIS
Oct 16, 2017
0031

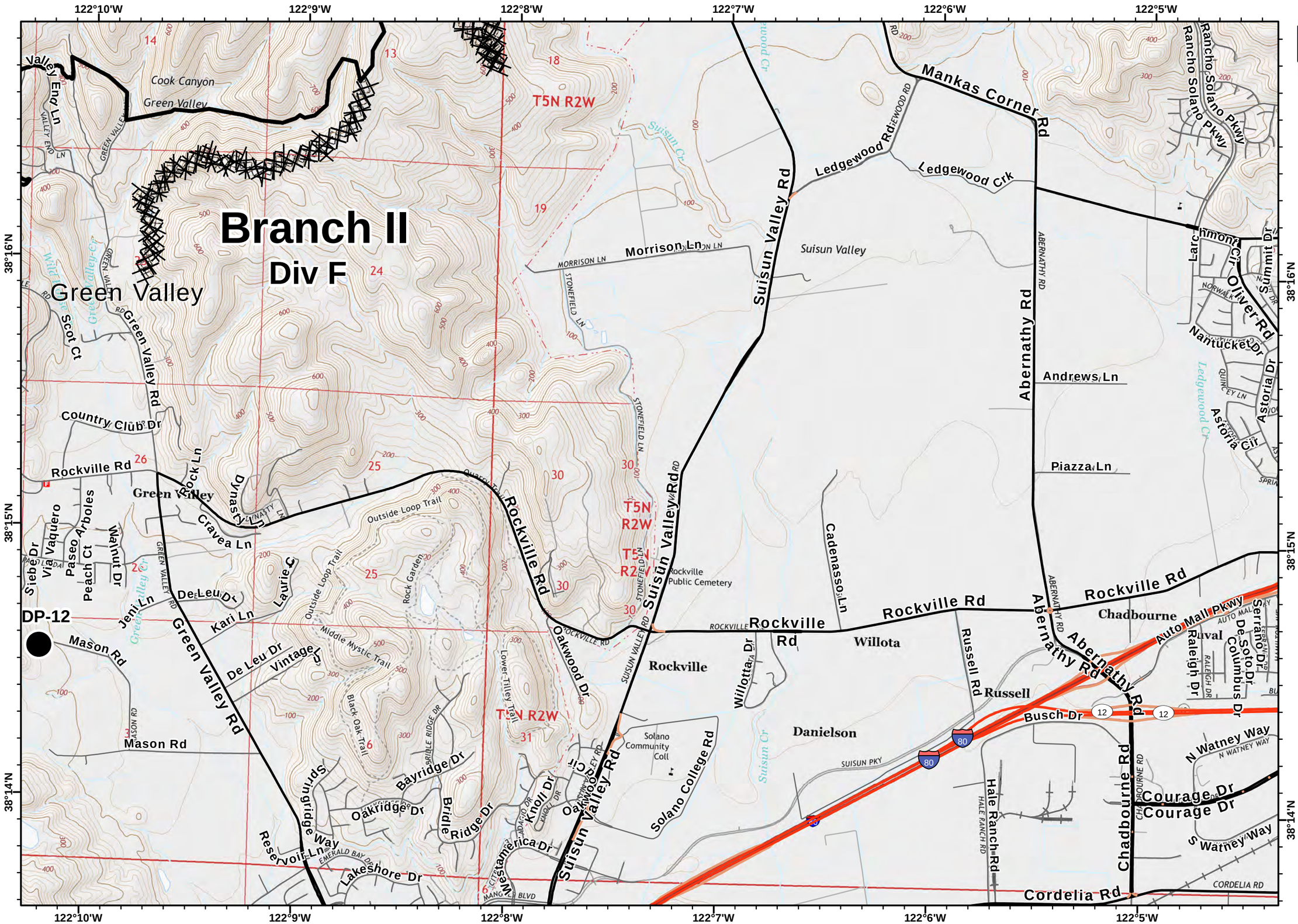

Southern LNU Complex

CA-LNU-010105
October 16, 2017
0700-0700
NAD83

IAP Map F5

- Drop Point
- Completed Line
- Completed Dozer Line

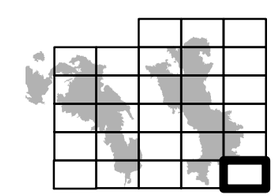

N
W E
S

0 0.25 0.5
Miles

1:24,000

IMT 3 GIS
Oct 16, 2017
0031