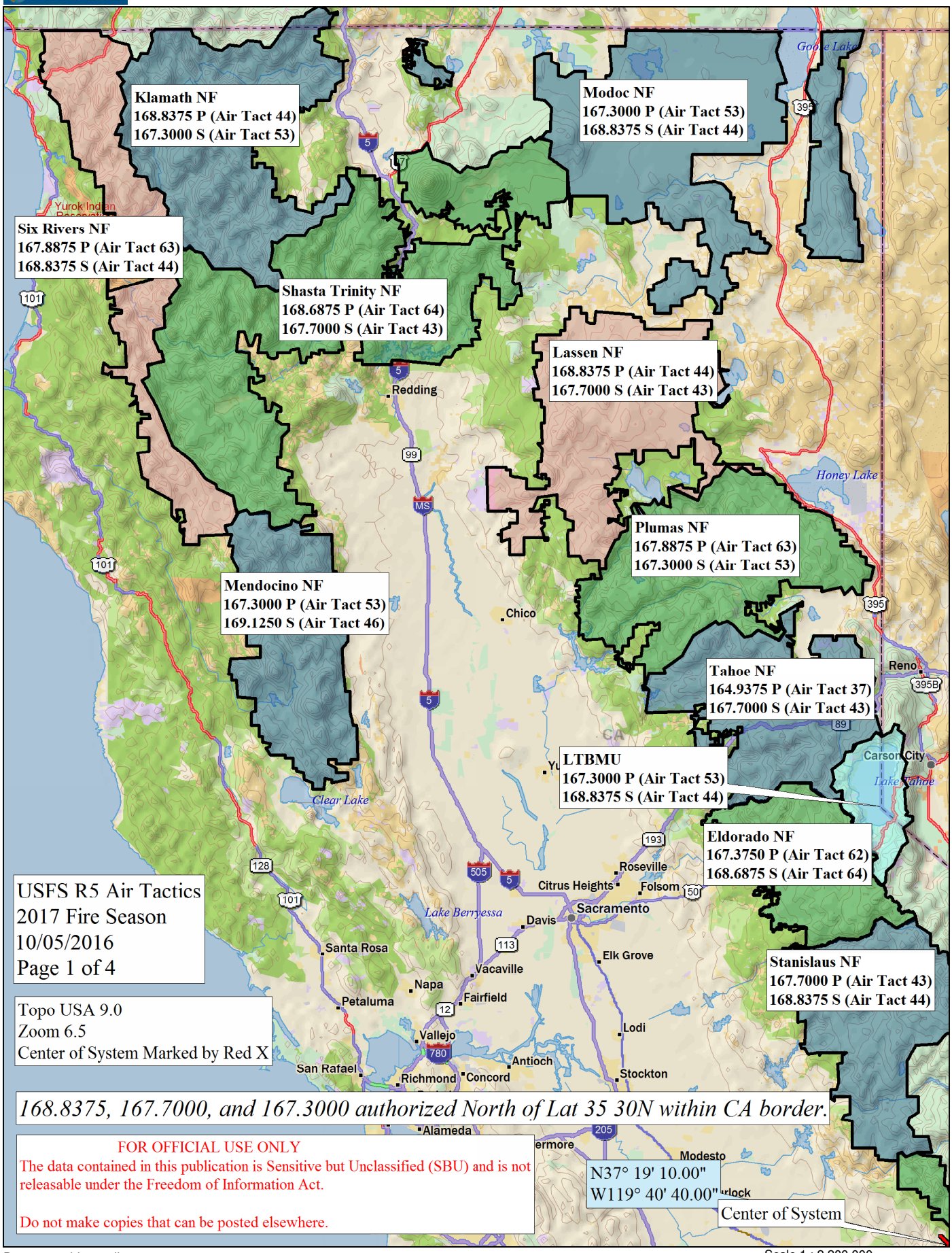

Data use subject to license.
© DeLorme. Topo North America™ 9.
www.delorme.com

TN
MN (13.9°E)

Scale 1 : 2,200,000
1 cm = 22.00 km
Data Zoom 6-5

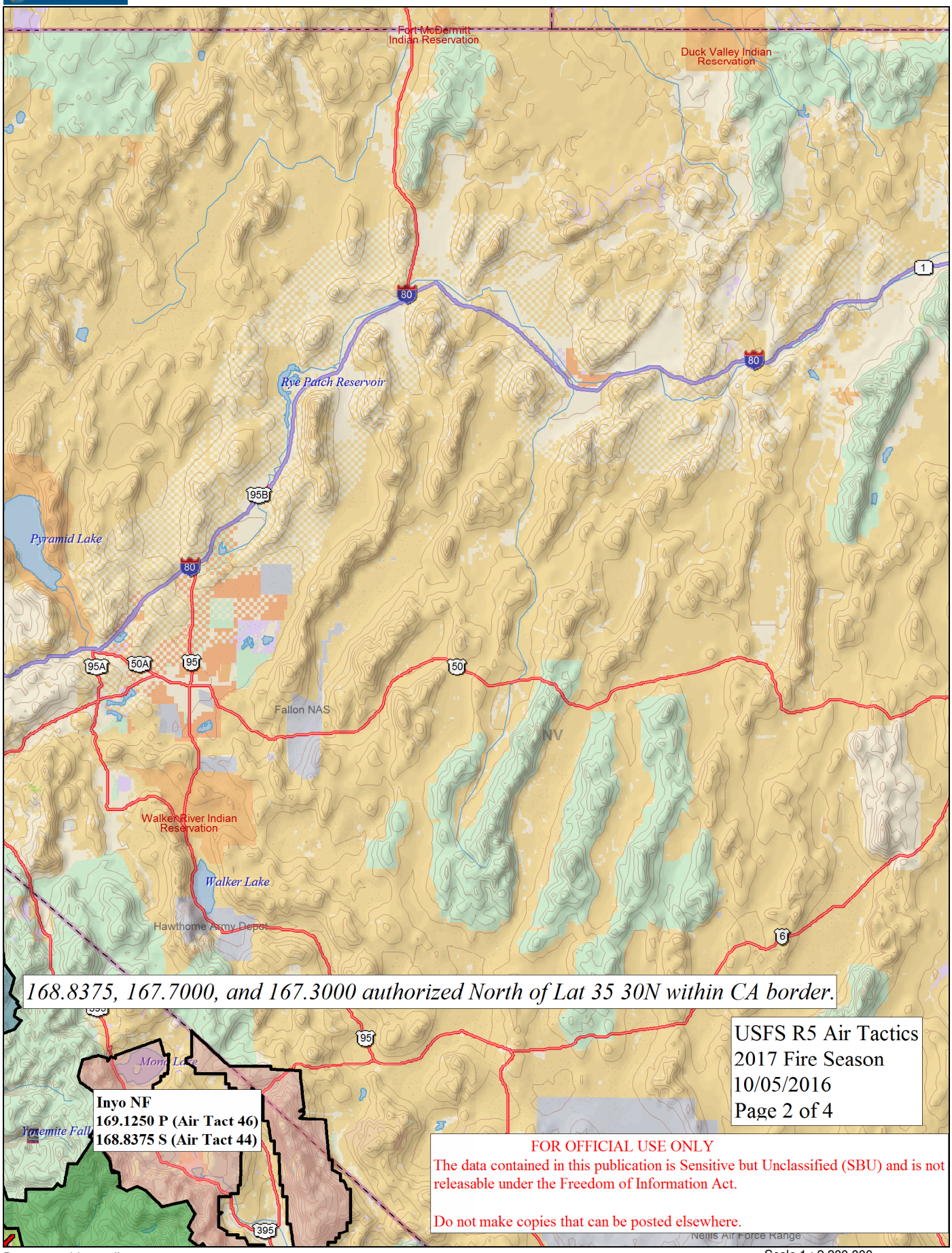

Data use subject to license.
© DeLorme. Topo North America™ 9.
www.delorme.com

TN
MN (13.0°E)

Scale 1 : 2,200,000
1 cm = 22.00 km
Data Zoom 6-5

FOR OFFICIAL USE ONLY
The data contained in this publication is Sensitive but Unclassified (SBU) and is not releasable under the Freedom of Information Act.

Do not make copies that can be posted elsewhere.

USFS R5 Air Tactics
2017 Fire Season
10/05/2016
Page 3 of 4

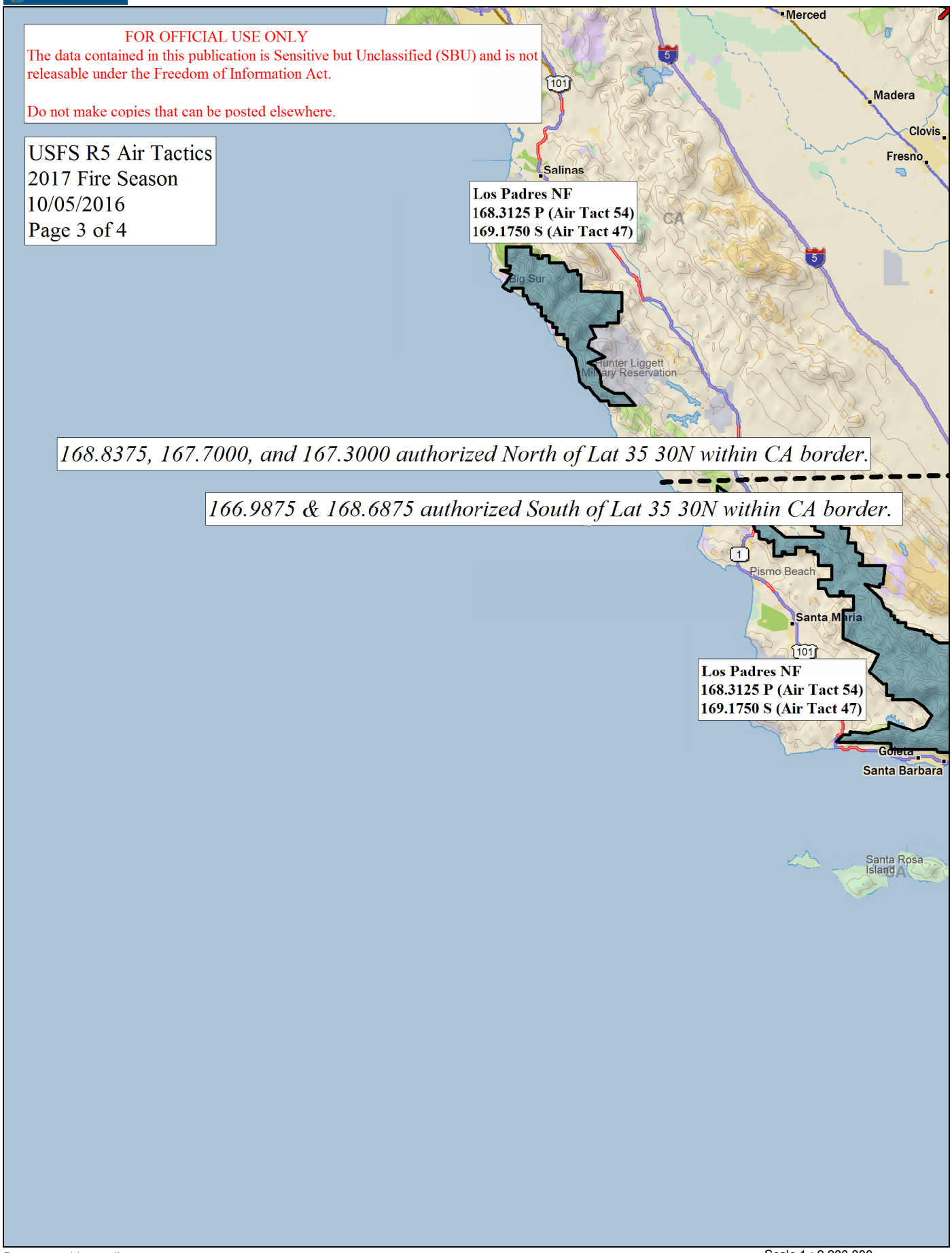

Data use subject to license.
© DeLorme. Topo North America™ 9.
www.delorme.com

TN
MN (12.9°E)

Scale 1 : 2,200,000
0 12 24 36 48 60 mi
0 20 40 60 80 100 km
1 cm = 22.00 km
Data Zoom 6-5

FOR OFFICIAL USE ONLY
The data contained in this publication is Sensitive but Unclassified (SBU) and is not releasable under the Freedom of Information Act.

Do not make copies that can be posted elsewhere.

USFS R5 Air Tactics
2017 Fire Season
10/05/2016
Page 4 of 4

Sierra NF
168.6875 P (Air Tact 64)
167.3000 S (Air Tact 53)

Inyo NF
169.1250 P (Air Tact 46)
168.8375 S (Air Tact 44)

Sequoia NF
167.7000 P (Air Tact 43)
166.5625 S (Air Tact 61)

168.8375, 167.7000, and 167.3000 authorized North of Lat 35 30N within CA border.

166.9875 & 168.6875 authorized South of Lat 35 30N within CA border.

Los Padres NF
168.3125 P (Air Tact 54)
169.1750 S (Air Tact 47)

Angeles NF
168.3875 P (Air Tact 55)
166.9875 S (Air Tact 52)

San Bernardino NF
169.1250 P (Air Tact 46)
168.7250 S (Air Tact 65)

Cleveland NF
166.5625 P (Air Tact 61)
168.6875 S (Air Tact 64)

Data use subject to license.
© DeLorme. Topo North America™ 9.
www.delorme.com

TN
MN (12.1°E)

Scale 1 : 2,200,000
1 cm = 22.00 km
Data Zoom 6-5