JUNIPER FIRE

IAP

Day Operational Period
6/10/2016

AZ-TNF-000476
30,357 Acres

IR Perimeter collected: 20160609 @ 0240 hrs

Map created: 6/9/2016 2042 hrs, A. Seifert

https://goo.gl/nQzeq0

SOUTHWEST AREA INCIDENT MANAGEMENT TEAM 4

0 0.5 1 Miles

111°10'0"W
111°0'0"W
110°50'0"W
110°40'0"W
34°0'0"N
33°50'0"N

DIV A
DIV C
DIV Z
DIV D
DIV H
DIV J
DIV L

PAGE 1
PAGE 2
PAGE 3
PAGE 4
PAGE 5
PAGE 6

Legend

- Division
- Mile Markers

FirePoint

- Mobile Weather Unit
- Drop Point
- Camp
- Repeater
- Helibase
- Helispot
- Incident Command Post
- Water Source
- Completed Dozer Line
- Completed Line
- Hand Line
- Planned Secondary Line
- Uncontrolled Fire Edge
- FirePolygon
- Historical Wildfires

Mines

UrAsbestos

- Uranium or Asbestos
- Other Minerals
- Hwy 288
- Private Lands

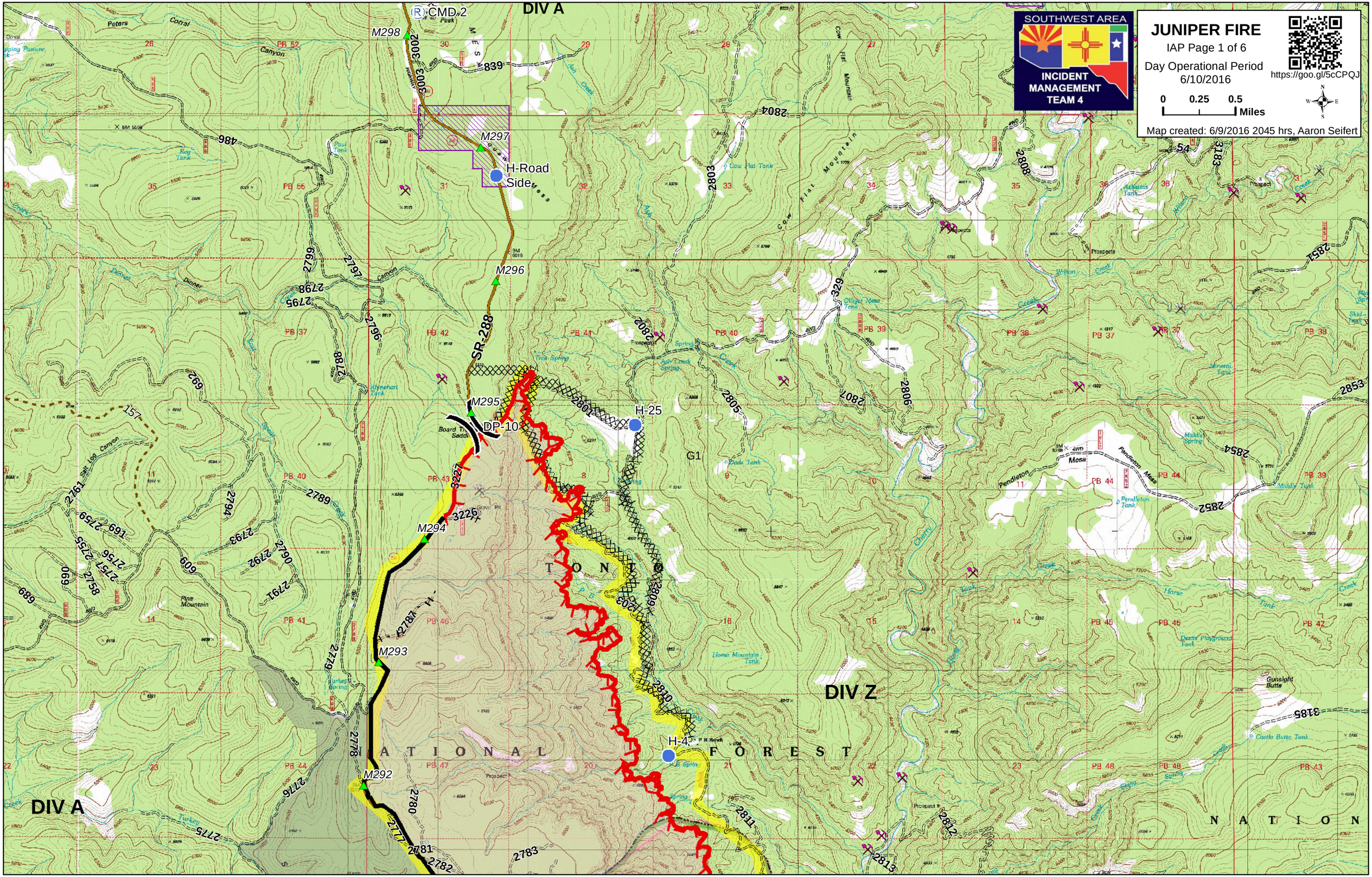

SOUTHWEST AREA
INCIDENT MANAGEMENT TEAM 4
JUNIPER FIRE
IAP Page 1 of 6
Day Operational Period
6/10/2016
https://goo.gl/5cCPQJ
0 0.25 0.5 Miles
Map created: 6/9/2016 2045 hrs, Aaron Seifert
DIV A
DIV Z
CMD 2
M298
M297
H-Road Side
M296
SR-288
M295
DP-10
H-25
G1
M294
M293
M292
H-4
T O N T O
N A T I O N A L
F O R E S T
N A T I O N

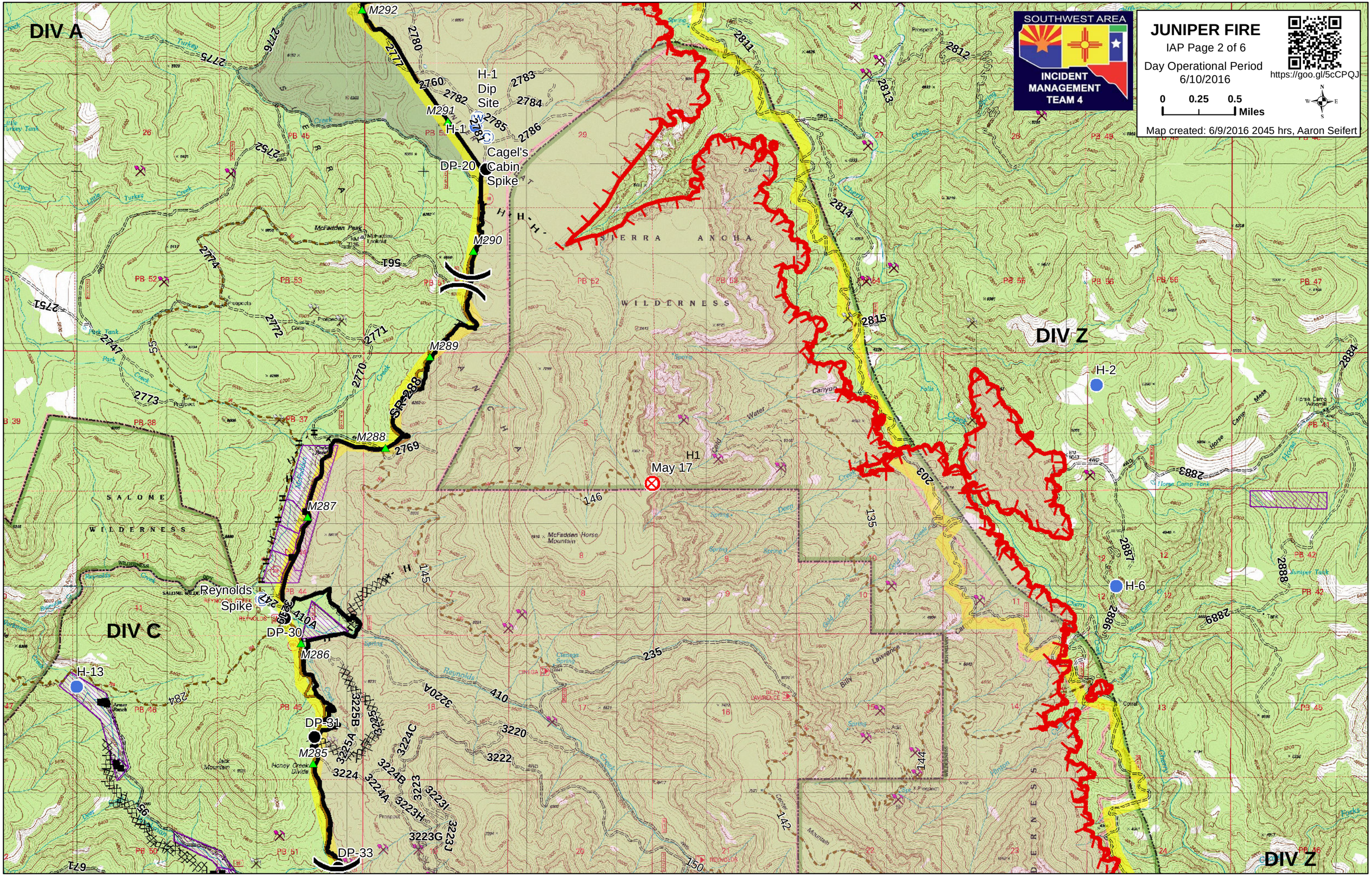

SOUTHWEST AREA
INCIDENT MANAGEMENT TEAM 4
JUNIPER FIRE
IAP Page 2 of 6
Day Operational Period
6/10/2016
https://goo.gl/5cCPQJ
0 0.25 0.5 Miles
Map created: 6/9/2016 2045 hrs, Aaron Seifert
DIV A
DIV C
DIV Z
DIV Z
H-1 Dip Site
Cagel's Cabin Spike
Reynolds Spike
H1 May 17
H-1
H-2
H-6
H-13
DP-20
DP-30
DP-31
DP-33
M292
M291
M290
M289
M288
M287
M286
M285
SR-288
SIERRA ANCHA WILDERNESS
SALOME WILDERNESS
McFadden Peak
McFadden Horse Mountain
Honey Creek Divide

SOUTHWEST AREA
INCIDENT MANAGEMENT TEAM 4

JUNIPER FIRE

IAP Page 3 of 6

Day Operational Period
6/10/2016

https://goo.gl/5cCPQJ

0 0.25 0.5 Miles

Map created: 6/9/2016 2045 hrs, Aaron Seifert

DIV D

DIV H

DP-33
M284
Dreamcatcher Ranch
H-7
M283
M282
DP-40
M281
H-9
SR-288
M280
M279
Raws1
H-11
DP-44
M278
M277
Murphy's Spike
H-15
CMD 1
DP-37

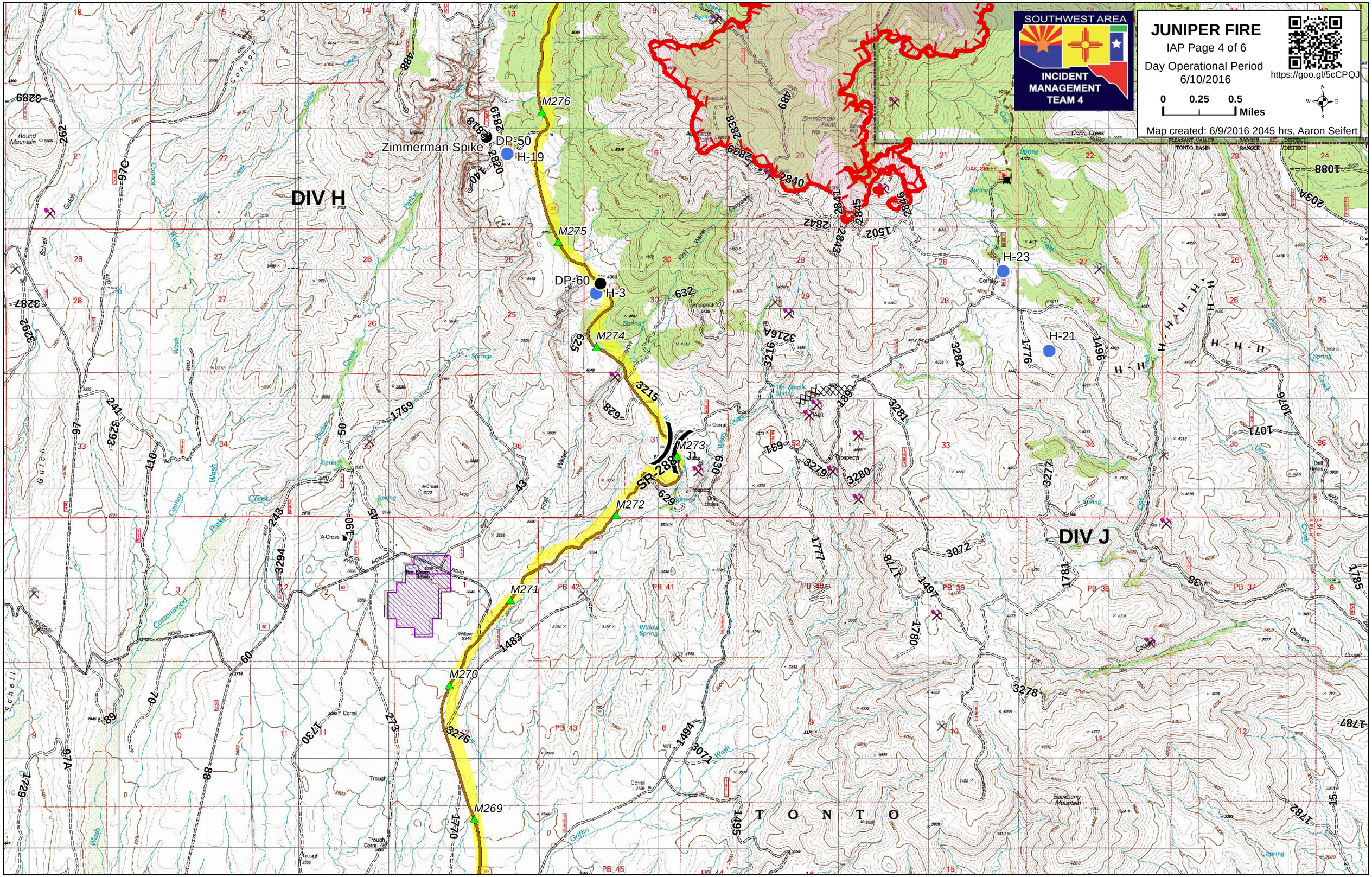
SOUTHWEST AREA
INCIDENT MANAGEMENT TEAM 4
JUNIPER FIRE
IAP Page 4 of 6
Day Operational Period
6/10/2016
https://goo.gl/5cCPQJ
0 0.25 0.5 Miles
Map created: 6/9/2016 2045 hrs, Aaron Seifert
DIV H
DIV J
Zimmerman Spike
DP-50
H-19
DP-60
H-3
H-23
H-21
M276
M275
M274
M273
M272
M271
M270
M269
SR-288
TONTO

SOUTHWEST AREA
INCIDENT MANAGEMENT TEAM 4

JUNIPER FIRE

IAP Page 5 of 6

Day Operational Period
6/10/2016

https://goo.gl/5cCPQJ

0 0.25 0.5 Miles

Map created: 6/9/2016 2045 hrs, Aaron Seifert

DIV L

J2

TONTO

FORT APACHE INDIAN RESERVATION

WHITE MOUNTAIN APACHE TRIBAL

SALT RIVER INDIAN RESERVATION BOUNDARY

SALT RIVER CANYON WILDERNESS

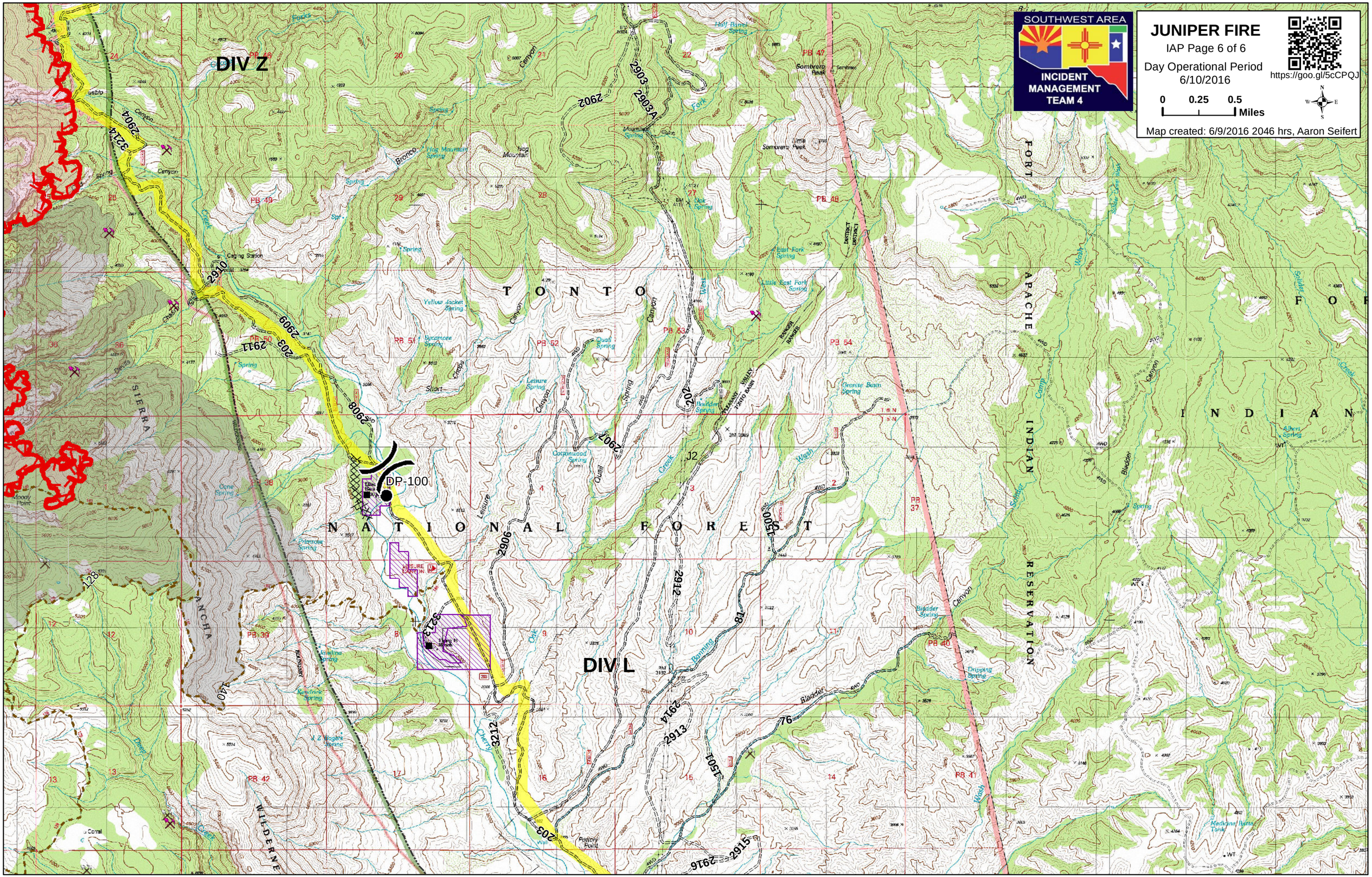
SOUTHWEST AREA
INCIDENT MANAGEMENT TEAM 4
JUNIPER FIRE
IAP Page 6 of 6
Day Operational Period
6/10/2016
https://goo.gl/5cCPQJ
0 0.25 0.5 Miles
Map created: 6/9/2016 2046 hrs, Aaron Seifert
DIV Z
DIV L
DP-100
TONTO NATIONAL FOREST
FORT APACHE INDIAN RESERVATION
SIERRA ANCHA WILDERNE
Sombrero Peak
Little Sombrero Peak
Hog Mountain
Bronco Canyon
Yellow Jacket Spring
Sycamore Spring
Leisure Spring
Cottonwood Spring
Quail Spring
Granite Basin Spring
Bladder Spring
Dripping Spring
Medicine Butte Tank
Pottery Point
Moody Point
Cone Spring
Kendrick Spring
Jewelina Spring
Cherry Canyon
Bladder Canyon
Leisure Canyon
Cherry Canyon
Bladder Canyon
Wash
Creek
Canyon
Spring
Short Creek
Cottonwood Spring
Quail Spring
Bladder Spring
Dripping Spring
Medicine Butte Tank
Pueblo
Corral
2904
3214
2910
2909
2911
203
2908
2907
2906
2903
2903A
2902
202
2912
2913
2914
2915
2916
3213
3212
1500
1501
76
81
128
140
J2
PB 47
PB 48
PB 49
PB 50
PB 51
PB 52
PB 53
PB 54
PB 37
PB 38
PB 39
PB 40
PB 41
PB 42
PB 46