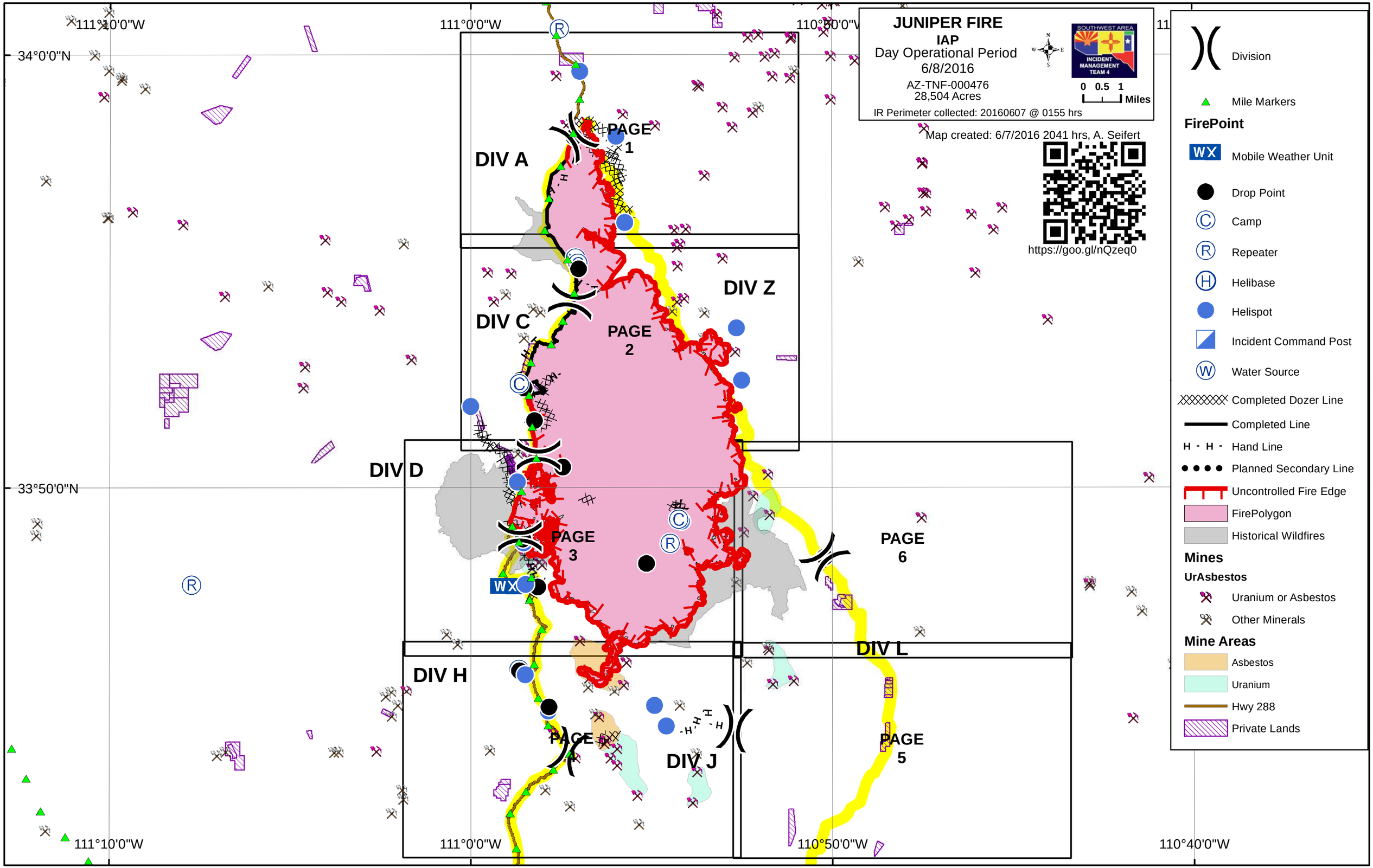

JUNIPER FIRE
IAP
Day Operational Period
6/8/2016
AZ-TNF-000476
28,504 Acres
IR Perimeter collected: 20160607 @ 0155 hrs
SOUTHWEST AREA
INCIDENT MANAGEMENT TEAM 4
0 0.5 1 Miles
Map created: 6/7/2016 2041 hrs, A. Seifert
https://goo.gl/nQzeq0
Division
Mile Markers
FirePoint
Mobile Weather Unit
Drop Point
Camp
Repeater
Helibase
Helispot
Incident Command Post
Water Source
Completed Dozer Line
Completed Line
Hand Line
Planned Secondary Line
Uncontrolled Fire Edge
FirePolygon
Historical Wildfires
Mines
UrAsbestos
Uranium or Asbestos
Other Minerals
Mine Areas
Asbestos
Uranium
Hwy 288
Private Lands
111°10'0"W
111°0'0"W
110°50'0"W
110°40'0"W
34°0'0"N
33°50'0"N
DIV A
DIV C
DIV D
DIV H
DIV J
DIV L
DIV Z
PAGE 1
PAGE 2
PAGE 3
PAGE 4
PAGE 5
PAGE 6
WX

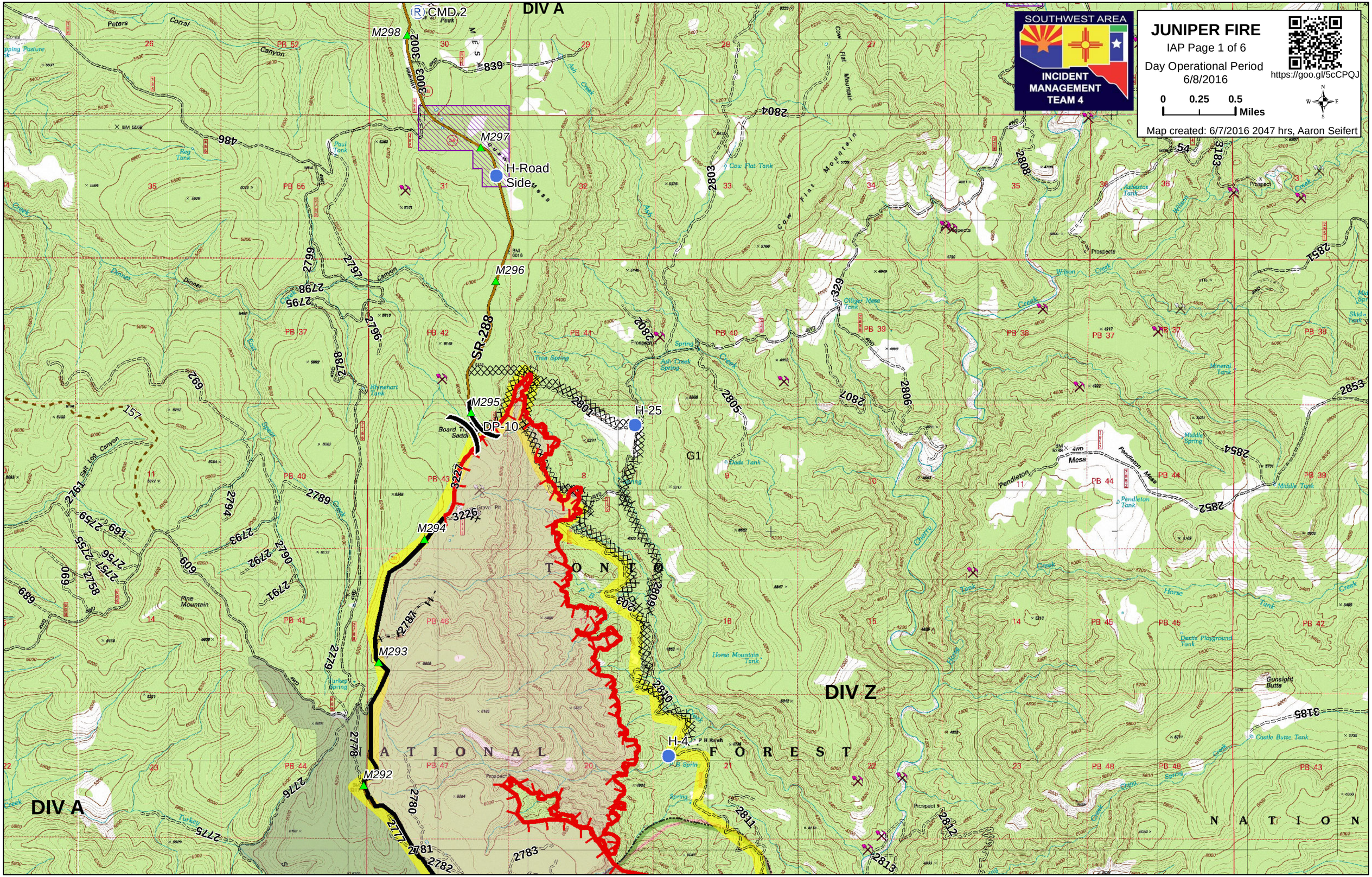

SOUTHWEST AREA
INCIDENT MANAGEMENT TEAM 4
JUNIPER FIRE
IAP Page 1 of 6
Day Operational Period
6/8/2016
https://goo.gl/5cCPQJ
0 0.25 0.5 Miles
Map created: 6/7/2016 2047 hrs, Aaron Seifert
DIV A
DIV Z
CMD 2
M298
M297
H-Road Side
M296
SR-288
M295
DP-10
H-25
G1
M294
M293
M292
H-4
T O N T O
N A T I O N A L
F O R E S T
N A T I O N

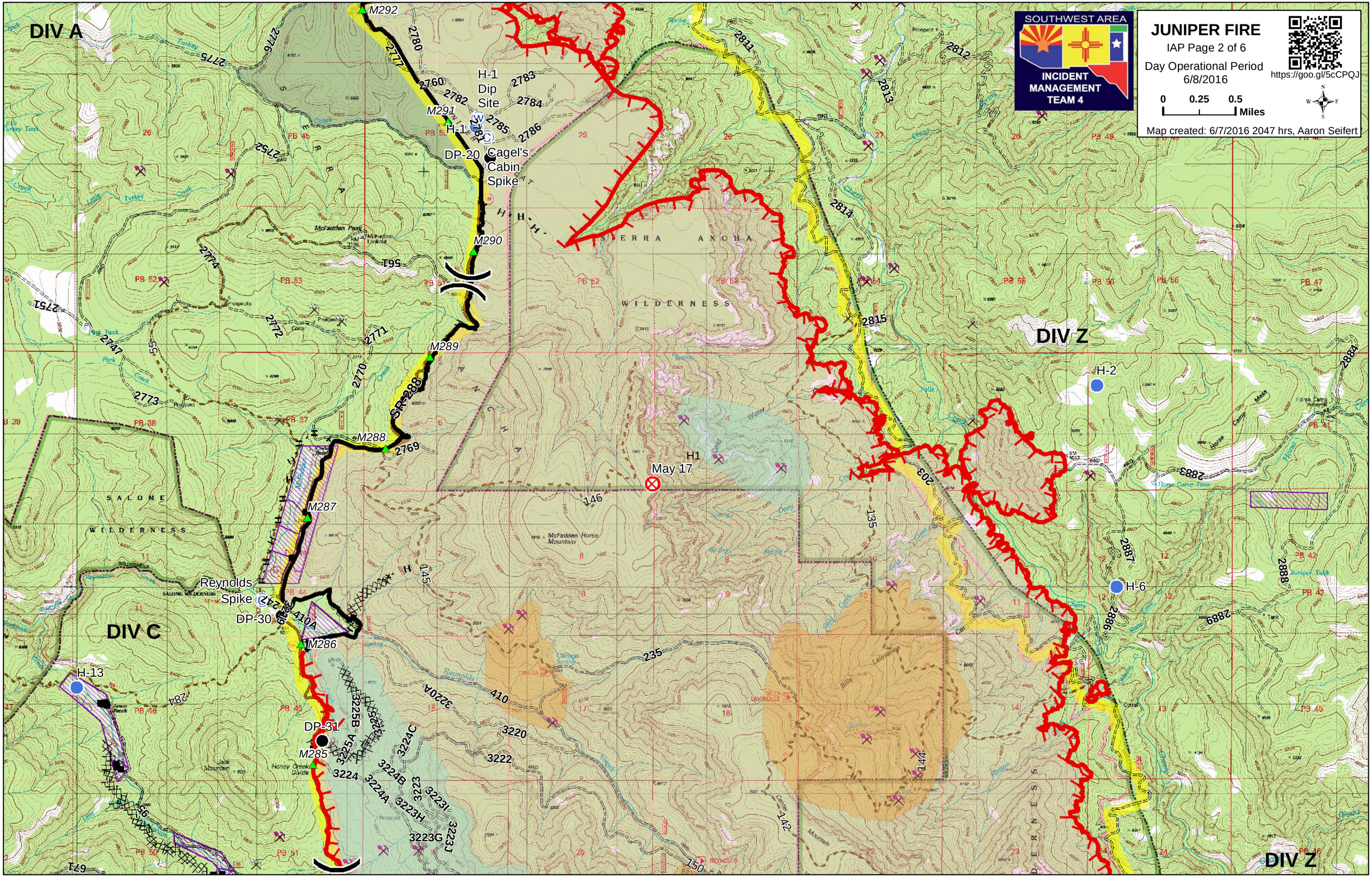

SOUTHWEST AREA
INCIDENT MANAGEMENT TEAM 4
JUNIPER FIRE
IAP Page 2 of 6
Day Operational Period
6/8/2016
https://goo.gl/5cCPQJ
0 0.25 0.5 Miles
Map created: 6/7/2016 2047 hrs, Aaron Seifert
DIV A
DIV C
DIV Z
DIV Z
H-1 Dip Site
H-1
DP-20
Cagel's Cabin Spike
M292
M291
M290
M289
M288
M287
M286
M285
SR-288
Reynolds Spike
DP-30
DP-31
H-13
H-2
H-6
H1
May 17
SIERRA ANCHA WILDERNESS
SALOME WILDERNESS
McFadden Peak
McFadden Horse Mountain
Honey Creek Divide

SOUTHWEST AREA
INCIDENT MANAGEMENT TEAM 4

JUNIPER FIRE

IAP Page 3 of 6

Day Operational Period
6/8/2016

https://goo.gl/5cCPQJ

0 0.25 0.5 Miles

Map created: 6/7/2016 2047 hrs, Aaron Seifert

DIV D

DIV H

DP-33
DP-37
DP-40
DP-44
H-7
H-9
H-11
H-15
M277
M278
M279
M280
M281
M282
M283
M284
Raws1
Murphy's Spike
CMD 1
SR-288

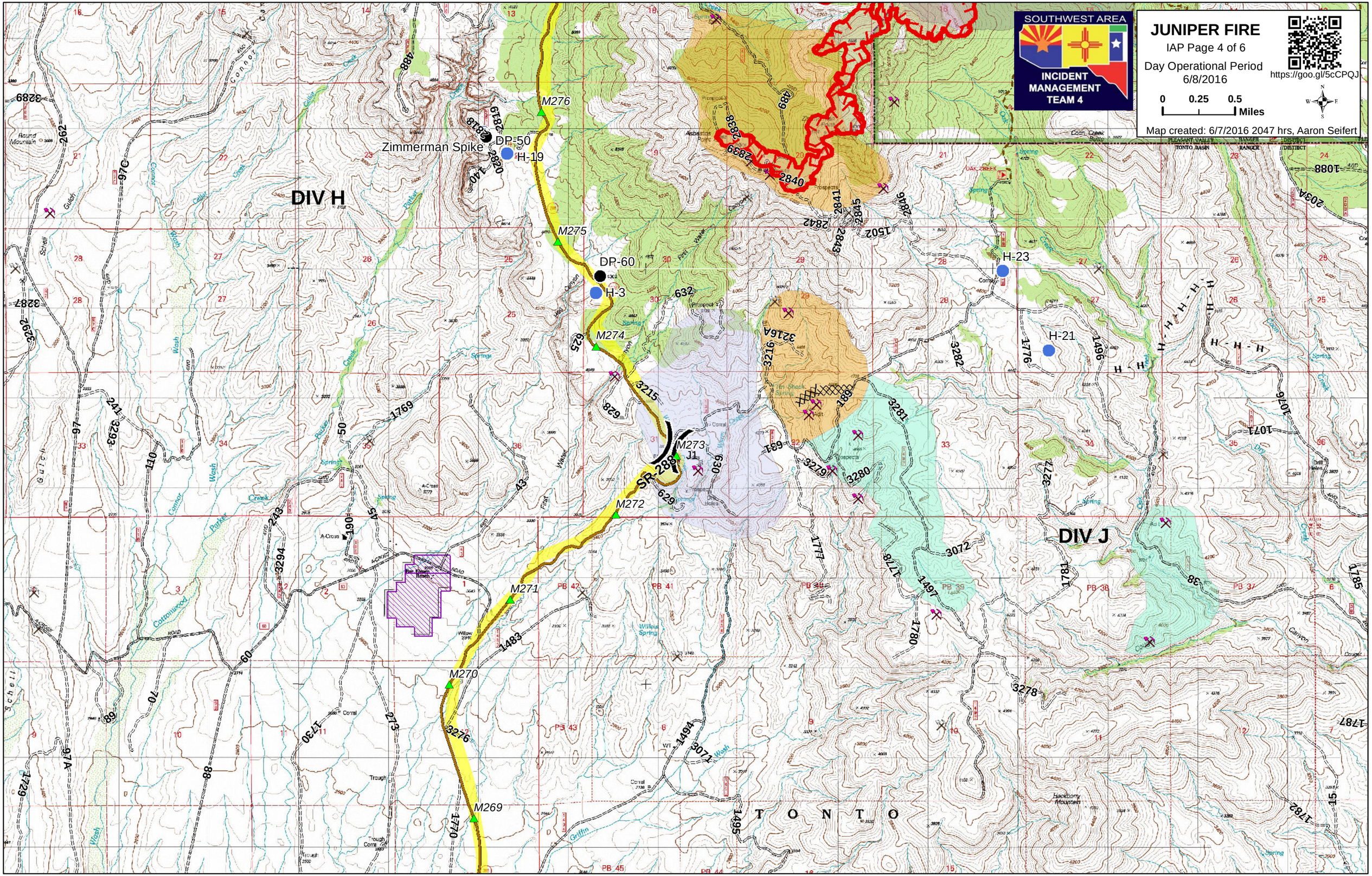
SOUTHWEST AREA
INCIDENT MANAGEMENT TEAM 4
JUNIPER FIRE
IAP Page 4 of 6
Day Operational Period
6/8/2016
https://goo.gl/5cCPQJ
0 0.25 0.5 Miles
Map created: 6/7/2016 2047 hrs, Aaron Seifert
DIV H
DIV J
Zimmerman Spike
DP-50
H-19
DP-60
H-3
H-23
H-21
M276
M275
M274
M273
J1
M272
M271
M270
M269
SR-288
TONTO

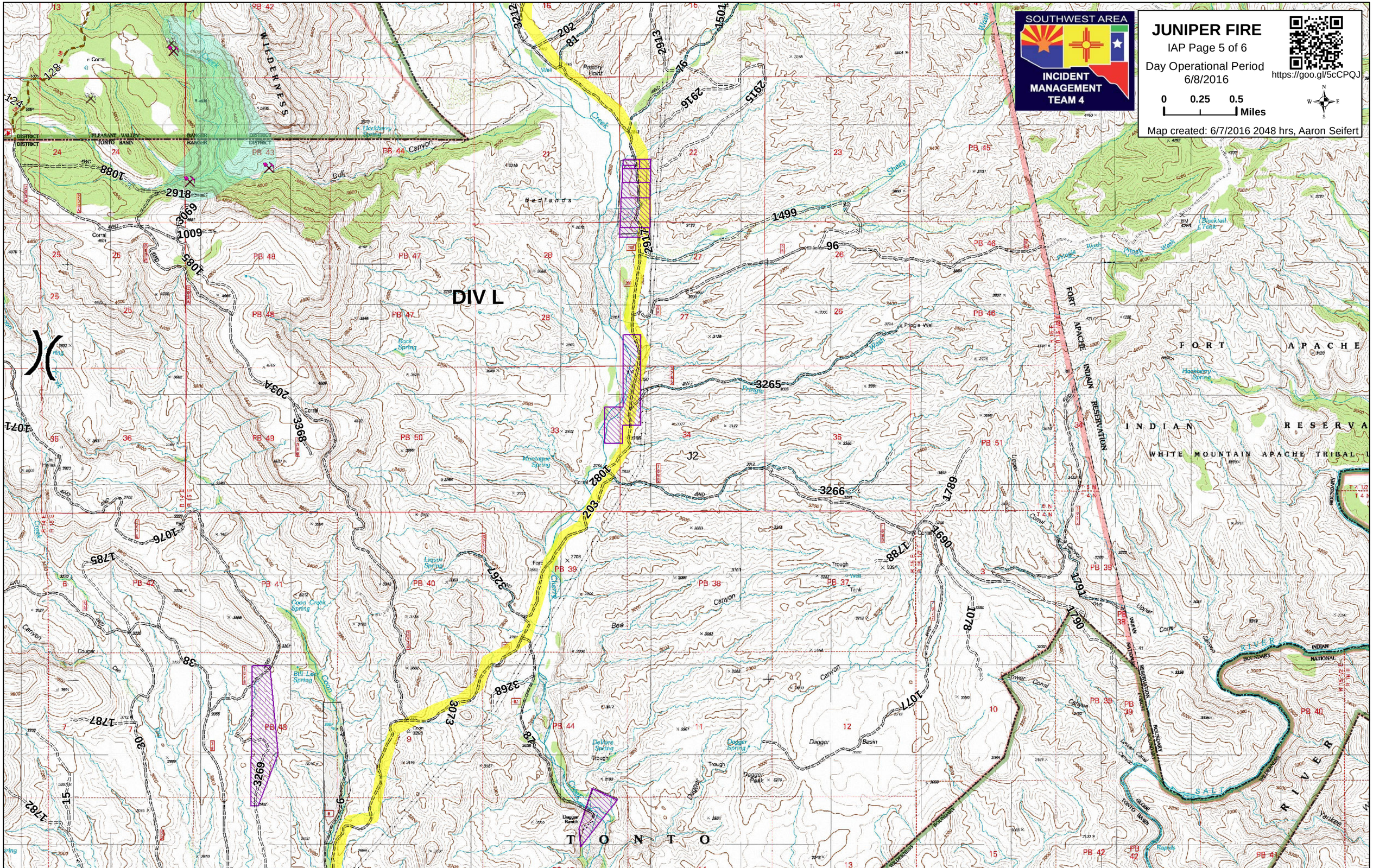
SOUTHWEST AREA
INCIDENT MANAGEMENT TEAM 4
JUNIPER FIRE
IAP Page 5 of 6
Day Operational Period
6/8/2016
https://goo.gl/5cCPQJ
0 0.25 0.5 Miles
Map created: 6/7/2016 2048 hrs, Aaron Seifert
DIV L
FORT APACHE INDIAN RESERVATION
WHITE MOUNTAIN APACHE TRIBAL
TONTO
RIVER
WILDERNESS
J2

SOUTHWEST AREA
INCIDENT MANAGEMENT TEAM 4
JUNIPER FIRE
IAP Page 6 of 6
Day Operational Period
6/8/2016
https://goo.gl/5cCPQJ
0 0.25 0.5 Miles
Map created: 6/7/2016 2048 hrs, Aaron Seifert
DIV Z
DIV L
DP-100
J2
TONTO
NATIONAL FOREST
FORT APACHE INDIAN RESERVATION
INDIAN
SIERRA ANCHA
WILDERNESS
2904
3214
2910
2909
203
2911
2908
2902
2903
2903A
202
2907
2906
3213
3212
2912
1500
81
76
2914
2913
1501
2915
2916
128
140
PB 46
PB 47
PB 48
PB 49
PB 50
PB 51
PB 52
PB 53
PB 54
PB 37
PB 38
PB 39
PB 40
PB 41
PB 42
Sombrero Peak
Little Sombrero Peak
Hog Mountain
Caging Station
Yellow Jacket Spring
Sycamore Spring
Leisure Spring
Quail Spring
Cottonwood Spring
Boulder Spring
Granite Basin Spring
East Fork Spring
Little East Fork Spring
Oak Spring
Moonshine Spring
Half Barrel Spring
Hog Mountain Spring
Bladder Spring
Dripping Spring
Albert Spring
Medicine Butte Tank
Primrose Spring
Jaskina Spring
Kendrick Spring
J Z Rogers Spring
Cone Spring
Moody Point
Pottery Point
Leisure Canyon
Flying H Ranch