JUNIPER FIRE

IAP

Day Operational Period

6/4/2016

AZ-TNF-000476

14,989 Acres

IR Perimeter collected: 20160603 @ 0020 hrs

0 0.5 1 Miles

111°10'0"W

111°0'0"W

110°50'0"W

110°40'0"W

34°0'0"N

33°50'0"N

PAGE 1

PAGE 2

PAGE 3

PAGE 4

PAGE 5

DIV A

DIV C

DIV D

DIV H

DIV Z

WX

Division

Operational Planning Box

FirePoint

Mobile Weather Unit

Drop Point

Camp

Repeater

Helibase

Helispot

Incident Command Post

Water Source

Completed Dozer Line

Completed Line

Hand Line

Planned Secondary Line

Uncontrolled Fire Edge

FirePolygon

Historical Wildfires

Mine Areas

Asbestos

Uranium

Hwy 288

Tonto Roads

Tonto_trails

Private Lands

Map Created: 6/3/2016 7:34:23 PM JCV

http://tinyurl.com/zzh4a5r

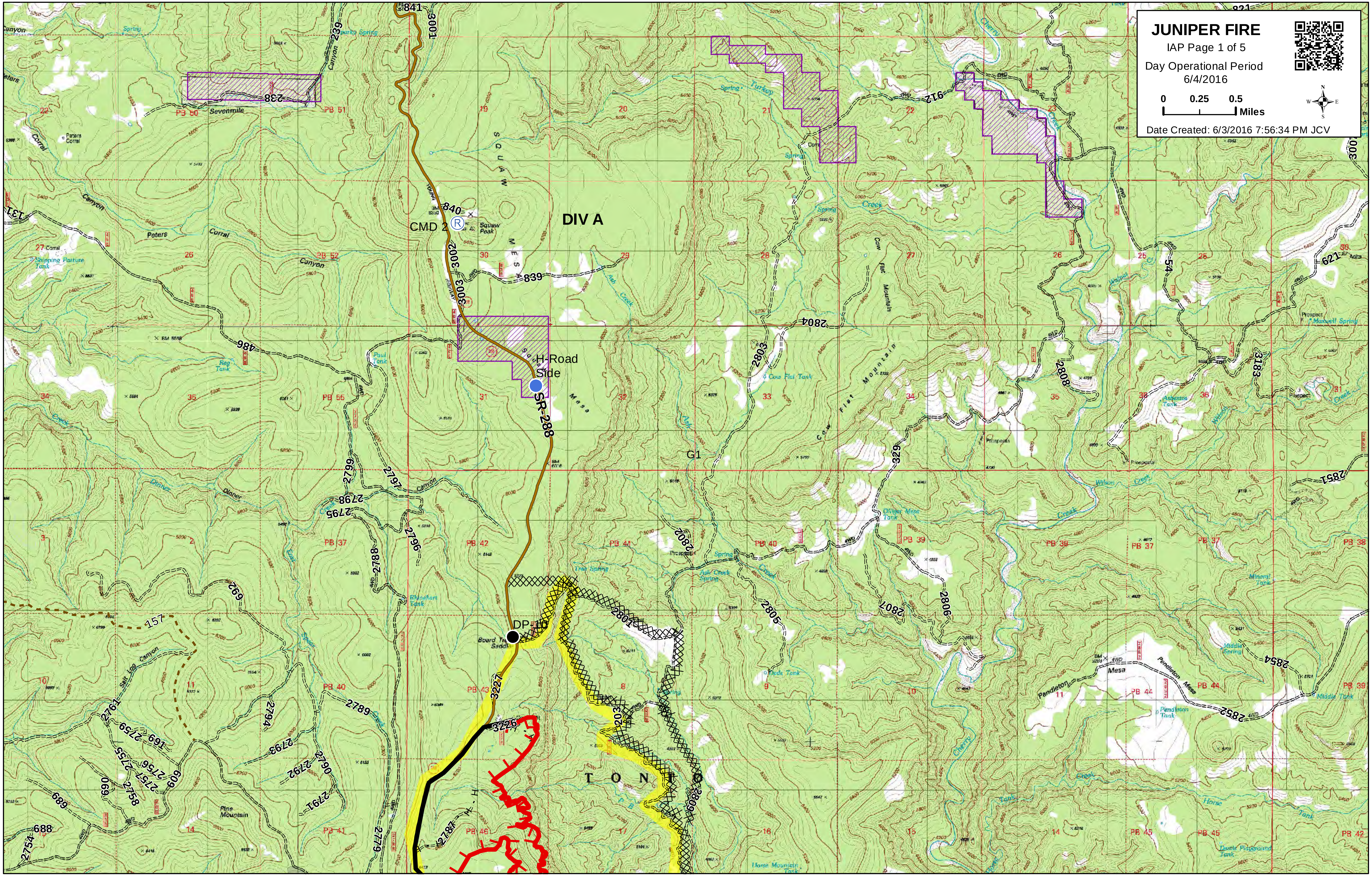
JUNIPER FIRE
IAP Page 1 of 5
Day Operational Period
6/4/2016
0 0.25 0.5 Miles
N S E W
Date Created: 6/3/2016 7:56:34 PM JCV
DIV A
CMD 2
H-Road Side
SR-288
DP-10
G1
Board Tree Saddle
Squaw Peak
S Q U A W M E S A
T O N T O
Pendleton Mesa
Cow Flat Mountain
Sevenmile
Peters Corral
Peters Corral Canyon
Shipping Pasture Tank
Reg Tank
Paul Tank
Rhinehart Tank
Salt Log Canyon
Dinner Creek
Pine Mountain
Ash Creek
Ash Creek Spring
Tree Spring
Cow Flat Tank
Oliver Mesa Tank
Dude Tank
Horse Mountain Tank
Turkey Spring
Cherry Creek
Walnut Cr
Wilson Creek
Asbestos Tank
Maxwell Spring
Prospect
Prospects
Mineral Tank
Middle Spring
Middle Tank
Pendleton Tank
Horse Tank
Devils Playground Tank
841
3001
3002
3003
840
839
238
239
131
486
2799
2797
2798
2795
2796
2788
692
157
2761
2759
691
2755
2756
2757
2758
690
609
689
688
2754
2794
2793
2792
2790
2791
2789
2779
2787
3227
3226
2801
203
2802
2803
2804
2805
2806
2807
2808
2809
912
329
54
621
3183
2851
2852
2854
PB 37
PB 38
PB 39
PB 40
PB 41
PB 42
PB 43
PB 44
PB 45
PB 46
PB 50
PB 51
PB 52
PB 55

JUNIPER FIRE

IAP Page 2 of 5

Day Operational Period
6/4/2016

0 0.25 0.5 Miles

Date Created: 6/3/2016 7:56:34 PM JCV

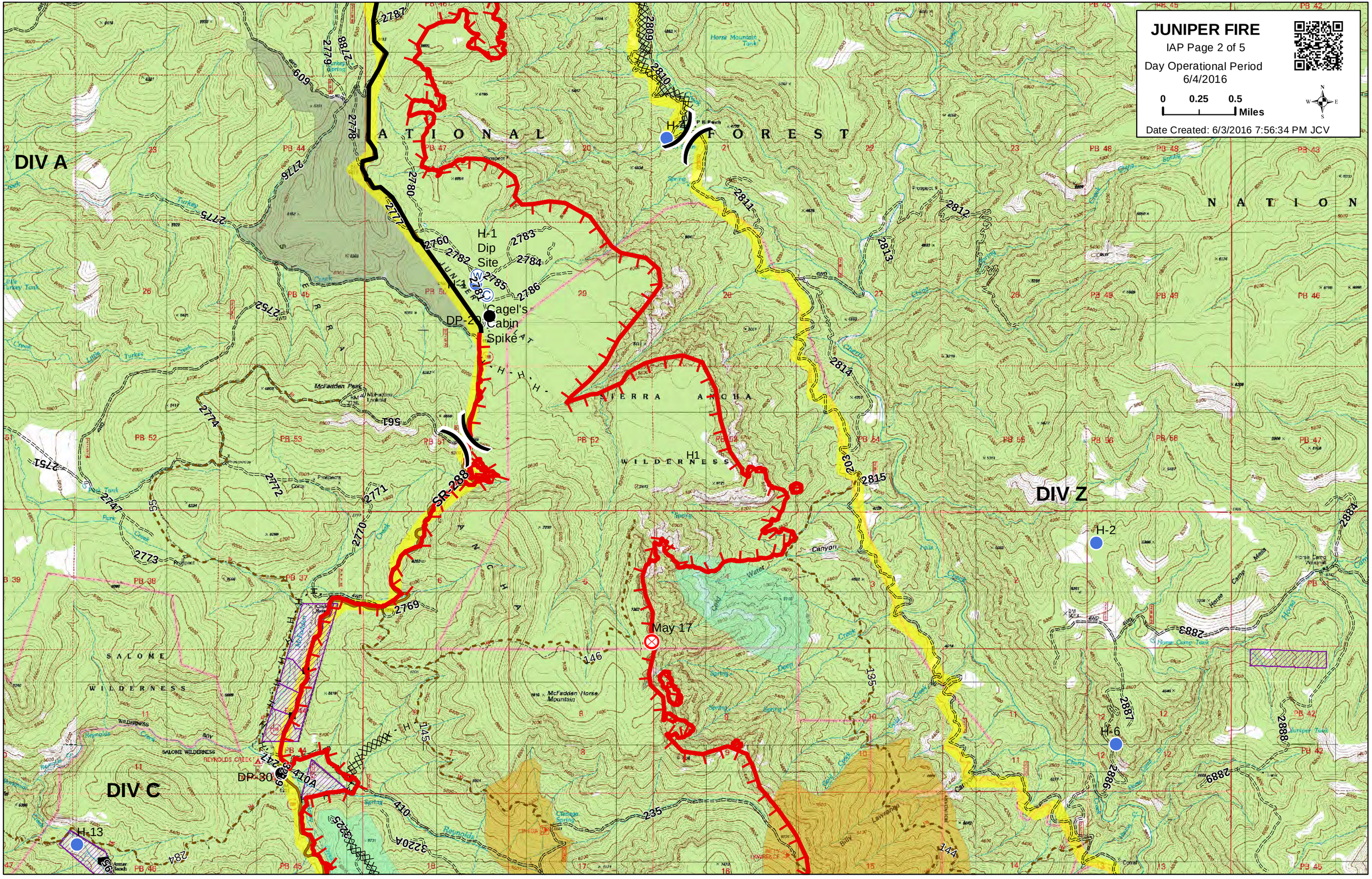

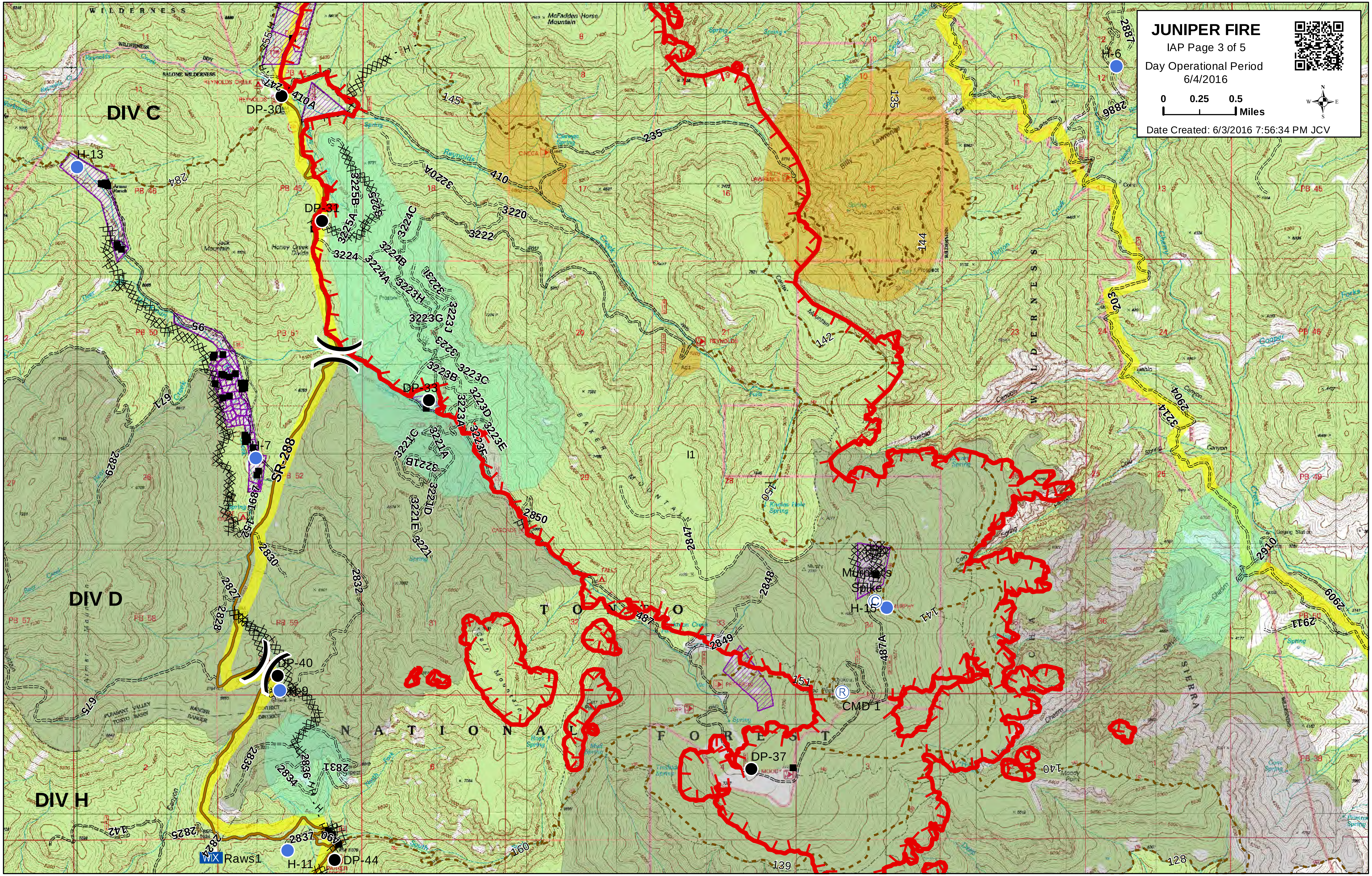
JUNIPER FIRE
IAP Page 3 of 5
Day Operational Period
6/4/2016
0 0.25 0.5
Miles
Date Created: 6/3/2016 7:56:34 PM JCV
DIV C
DIV D
DIV H
DP-30
DP-31
DP-33
DP-37
DP-40
DP-44
H-6
H-7
H-11
H-13
H-15
Murphy's Spike
CMD 1
Raws1
WIX
I1
SR-288
WILDERNESS
SALOME WILDERNESS
McFadden Horse Mountain
Jack Mountain
Honey Creek Divide
TONTO NATIONAL FOREST
BAKER MOUNTAIN
SIERRA ANCHA
WILDERNESS
Moody Point
PB 44
PB 45
PB 46
PB 49
PB 50
PB 51
PB 52
PB 57
PB 58
PB 59
PB 38
410A
410
235
145
135
144
142
141
140
139
128
160
151
150
487
487A
284
2824
2825
2827
2828
2829
2830
2831
2832
2834
2835
2836
2837
2847
2848
2849
2850
2886
2887
2909
2910
2911
2904
3214
203
3220
3220A
3222
3224
3224A
3224B
3224C
3225A
3225B
3223
3223A
3223B
3223C
3223D
3223E
3223F
3223G
3223H
3223I
3223J
3221
3221A
3221B
3221C
3221D
3221E
1687
152
95
671
675
490

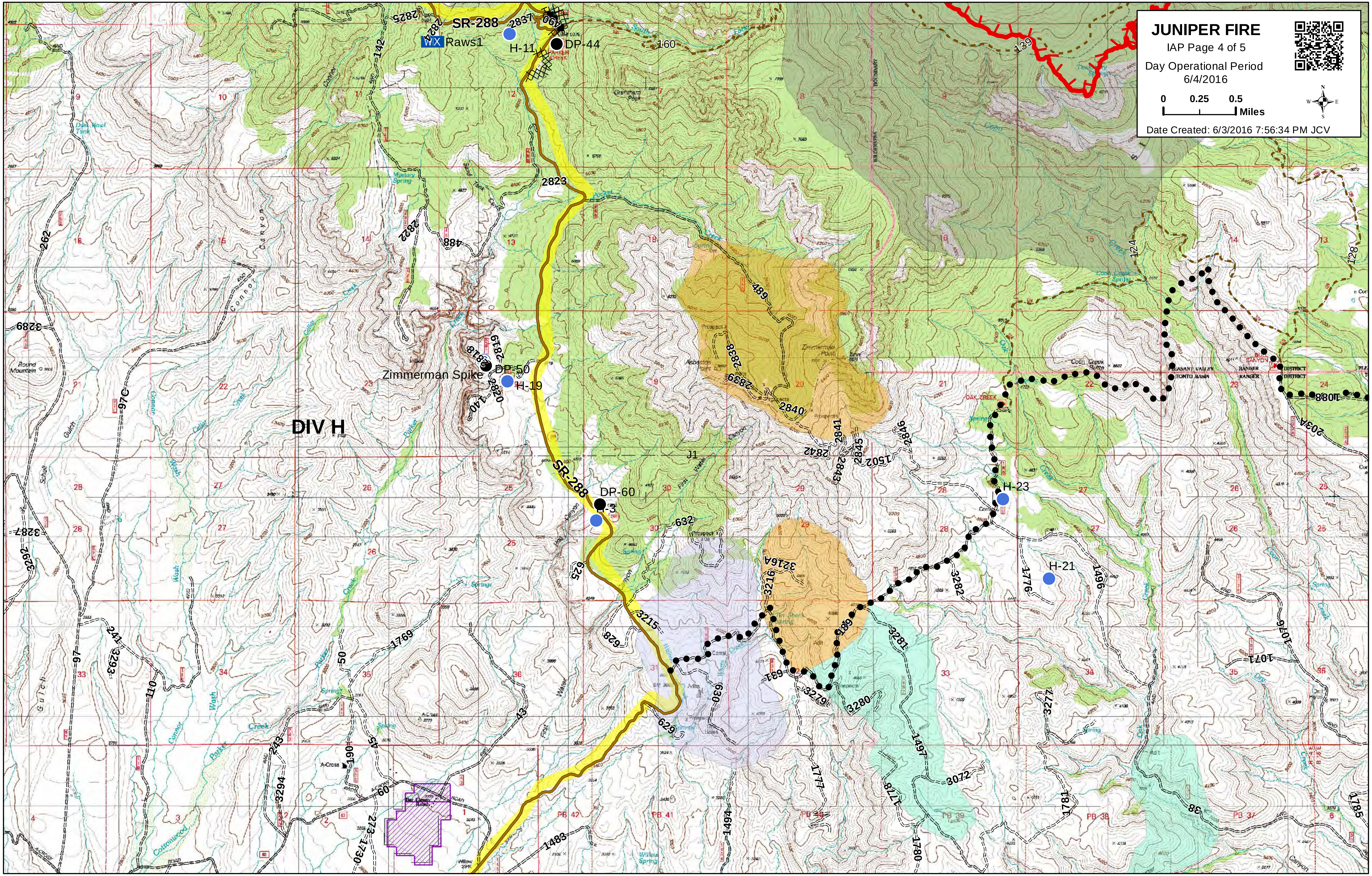
JUNIPER FIRE
IAP Page 4 of 5
Day Operational Period
6/4/2016
0 0.25 0.5 Miles
N S E W
Date Created: 6/3/2016 7:56:34 PM JCV
DIV H
SR-288
Raws1
H-11
DP-44
Zimmerman Spike
DP-50
H-19
DP-60
H-3
H-23
H-21
J1
2823
2837
2825
2824
2822
142
160
139
124
128
488
489
490
2838
2839
2840
2841
2842
2843
2845
2846
1502
2819
2818
2820
140
262
3289
97C
3287
3292
97
241
3293
110
1769
50
243
3294
190
45
60
273
1730
43
625
628
632
3215
629
630
631
3216
3216A
689
3279
3280
3281
3282
1776
1496
1497
1777
1778
1780
3072
3277
1781
38
1076
1071
1088
203A
1785
1494
1483
PB 42
PB 41
PB 40
PB 39
PB 38
PB 37

JUNIPER FIRE

IAP Page 5 of 5

Day Operational Period
6/4/2016

0 0.25 0.5 Miles
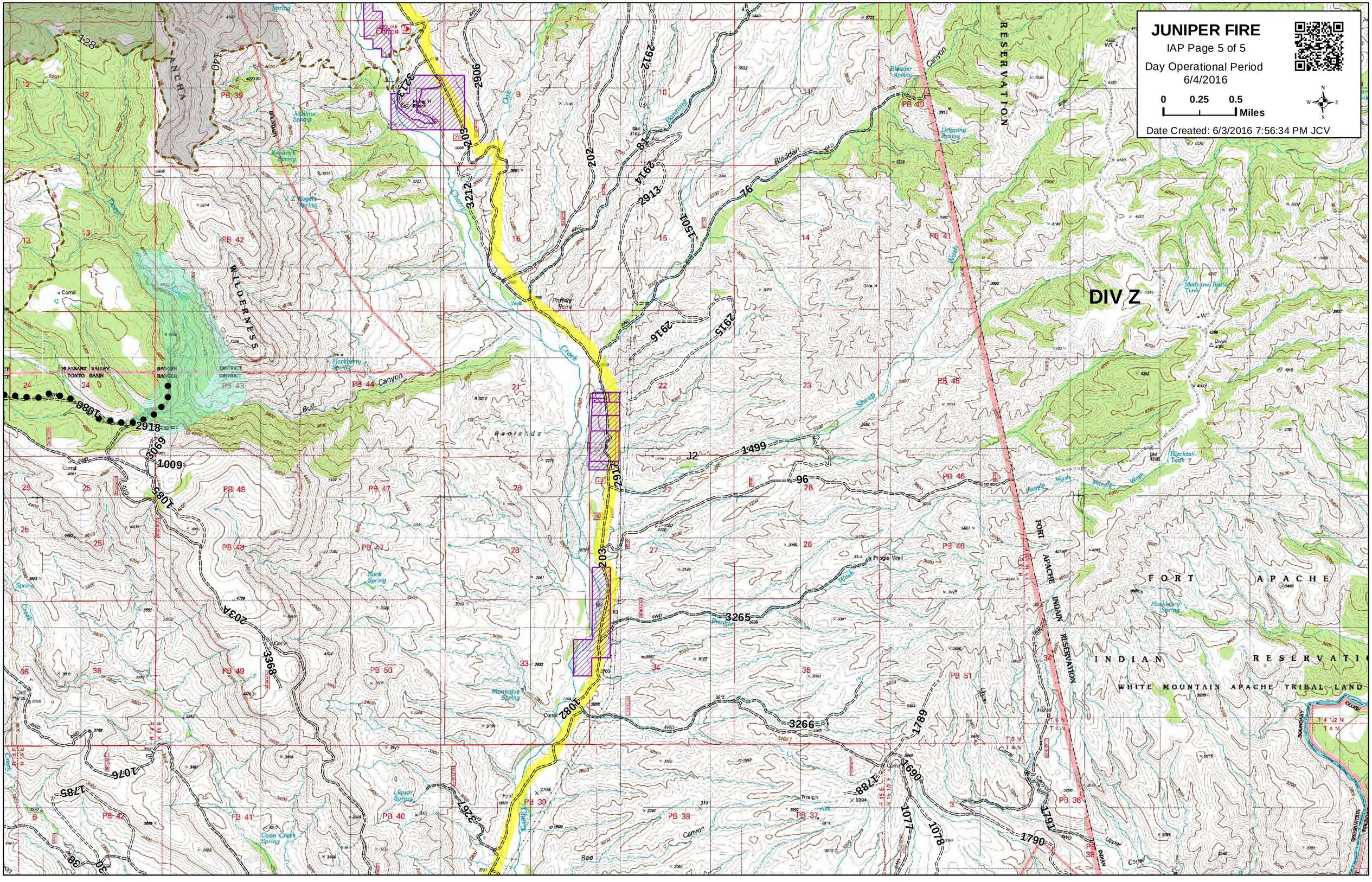
Date Created: 6/3/2016 7:56:34 PM JCV