Fuller
AZ-GCP-000093
Map A1
Day Shift
7/20/16
14,131 acres as of
7/18/16 2359 hrs

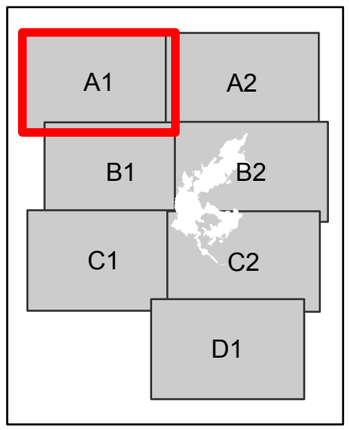

Division Break

Uncontrolled Fire Edge

H - Hand Line

Completed Dozer Line

R - Road as Completed Line

Completed Burnout

Incident Command Post

Helibase

Drop Point

Helispot

Repeater

Fire Origin

Water Source

Wilderness

Roads

NPS Public

NPS Administrative

Forest Service Road

N
W E
S

Miles

0 0.5 1

DIV M

DIV F

A2

B1

ICP

Fuller Helibase

DPM-01

DPF-01

DPF-02

DPF-04

DPF-05

H-2

H-7

KAIBAB NATIONAL FOREST

T35N R3E

T34N R2E

T34N R3E

112°13'W 112°12'W 112°11'W 112°10'W 112°9'W 112°8'W 112°7'W 112°6'W 112°5'W 112°4'W 112°3'W

36°28'N 36°27'N 36°26'N 36°25'N 36°24'N 36°23'N

Fuller
AZ-GCP-000093
Map A2
Day Shift
7/20/16
14,131 acres as of
7/18/16 2359 hrs

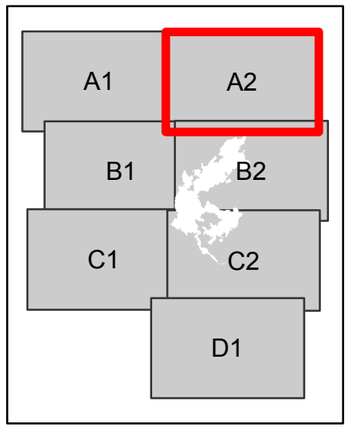

Division Break

Uncontrolled Fire Edge

H - Hand Line

Completed Dozer Line

R - Road as Completed Line

Completed Burnout

Incident Command Post

Helibase

Drop Point

Helispot

Repeater

Fire Origin

Water Source

Wilderness

Roads

NPS Public

NPS Administrative

Forest Service Road

N
W E
S

Miles

0 0.5 1

A1

DIV T

H-8

B2

Fuller
AZ-GCP-000093
Map B1
Day Shift
7/20/16
14,131 acres as of
7/18/16 2359 hrs

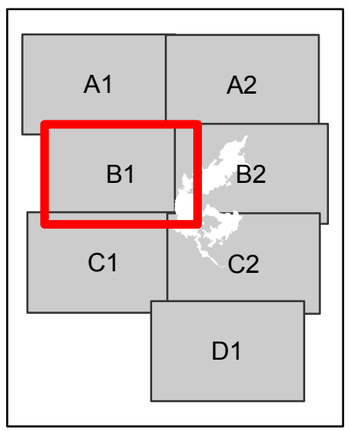

Division Break

Uncontrolled Fire Edge

H - Hand Line

Completed Dozer Line

R - Road as Completed Line

Completed Burnout

Incident Command Post

Helibase

Drop Point

Helispot

Repeater

Fire Origin

Water Source

Wilderness

Roads

NPS Public

NPS Administrative

Forest Service Road

N
W E
S

Miles

0 0.5 1

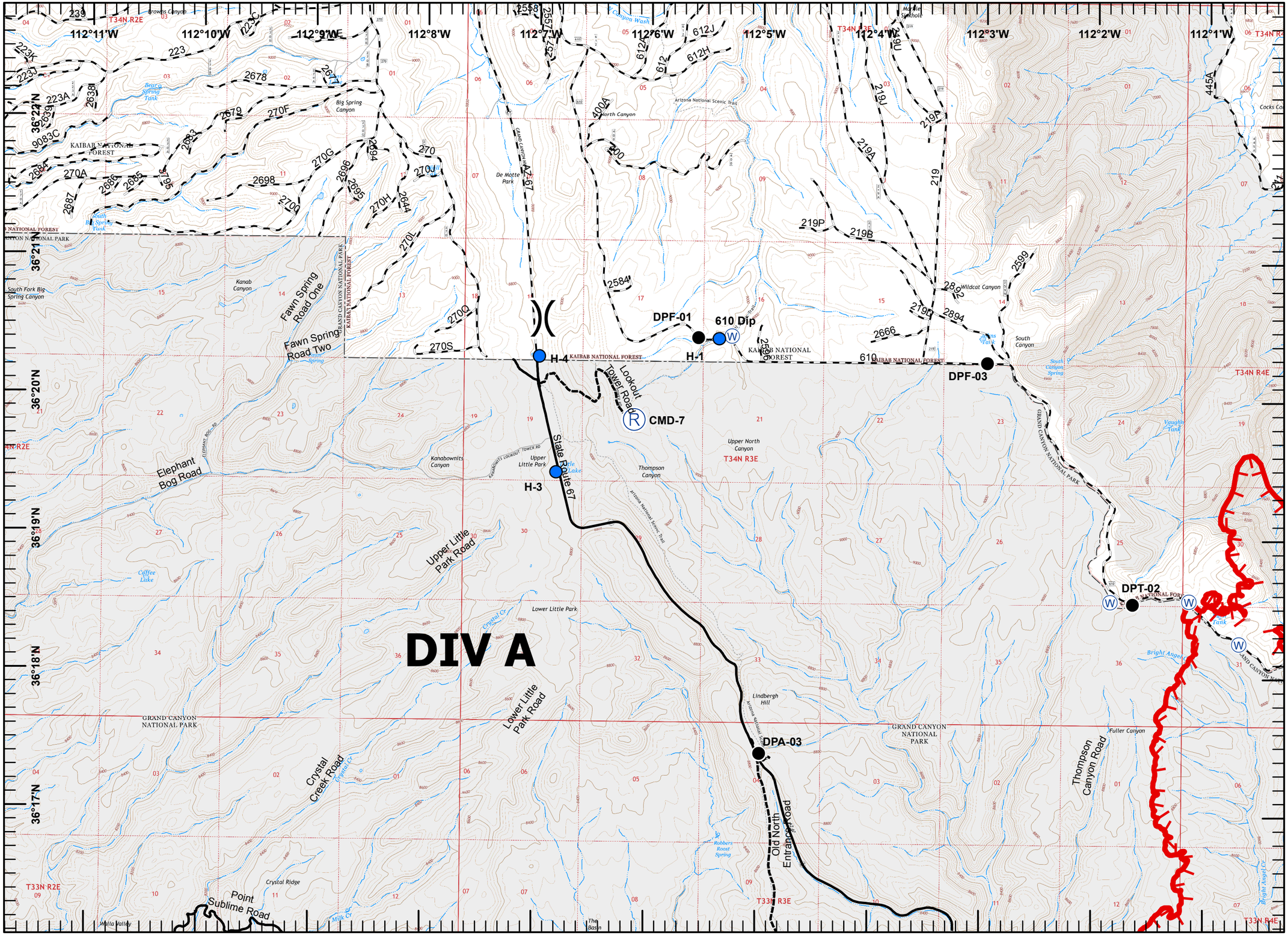

Fuller
AZ-GCP-000093
Map B2
Day Shift
7/20/16
14,131 acres as of
7/18/16 2359 hrs

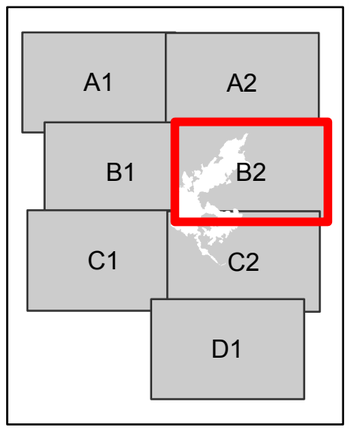

A2

B1

C2

)(Division Break

Uncontrolled Fire Edge

H - Hand Line

Completed Dozer Line

R - Road as Completed Line

Completed Burnout

Incident Command Post

(H) Helibase

Drop Point

Helispot

(R) Repeater

Fire Origin

(W) Water Source

Wilderness

Roads

NPS Public

NPS Administrative

Forest Service Road

N
W E
S

Miles

0 0.5 1

DPT-01

CMD-8

211

445A

445T

8910

610

Point Imperial Road

Cocks Combs

South Canyon

Saddle Canyon Tank

Triple Alcoves

Marble Canyon

Colorado River

Small Point

Sase Nasket

Buck Farm Canyon

Little Nankoweap Canyon

Little Nankoweap Cr

Nankoweap Cr

Nankoweap Canyon

Nankoweap Mesa

Mount Hayden

Gray Castle

Nankoweap Rapids

Grand Canyon River

KAIBAB NATIONAL FOREST

GRAND CANYON NATIONAL PARK

111°0'W 111°59'W 111°58'W 111°57'W 111°56'W 111°55'W 111°54'W 111°53'W 111°52'W 111°51'W 111°50'W

36°22'N 36°21'N 36°20'N 36°19'N 36°18'N 36°17'N

T34N R4E T34N R5E T33N R4E T33N R5E

Fuller
AZ-GCP-000093
Map C1
Day Shift
7/20/16
14,131 acres as of
7/18/16 2359 hrs

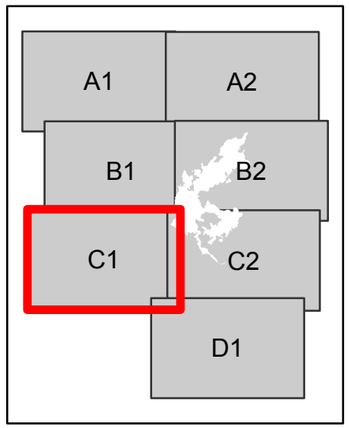

Division Break

Uncontrolled Fire Edge

H - Hand Line

Completed Dozer Line

R - Road as Completed Line

Completed Burnout

Incident Command Post

Helibase

Drop Point

Helispot

Repeater

Fire Origin

Water Source

Wilderness

Roads

NPS Public

NPS Administrative

Forest Service Road

N
W E
S

Miles

0 0.5 1

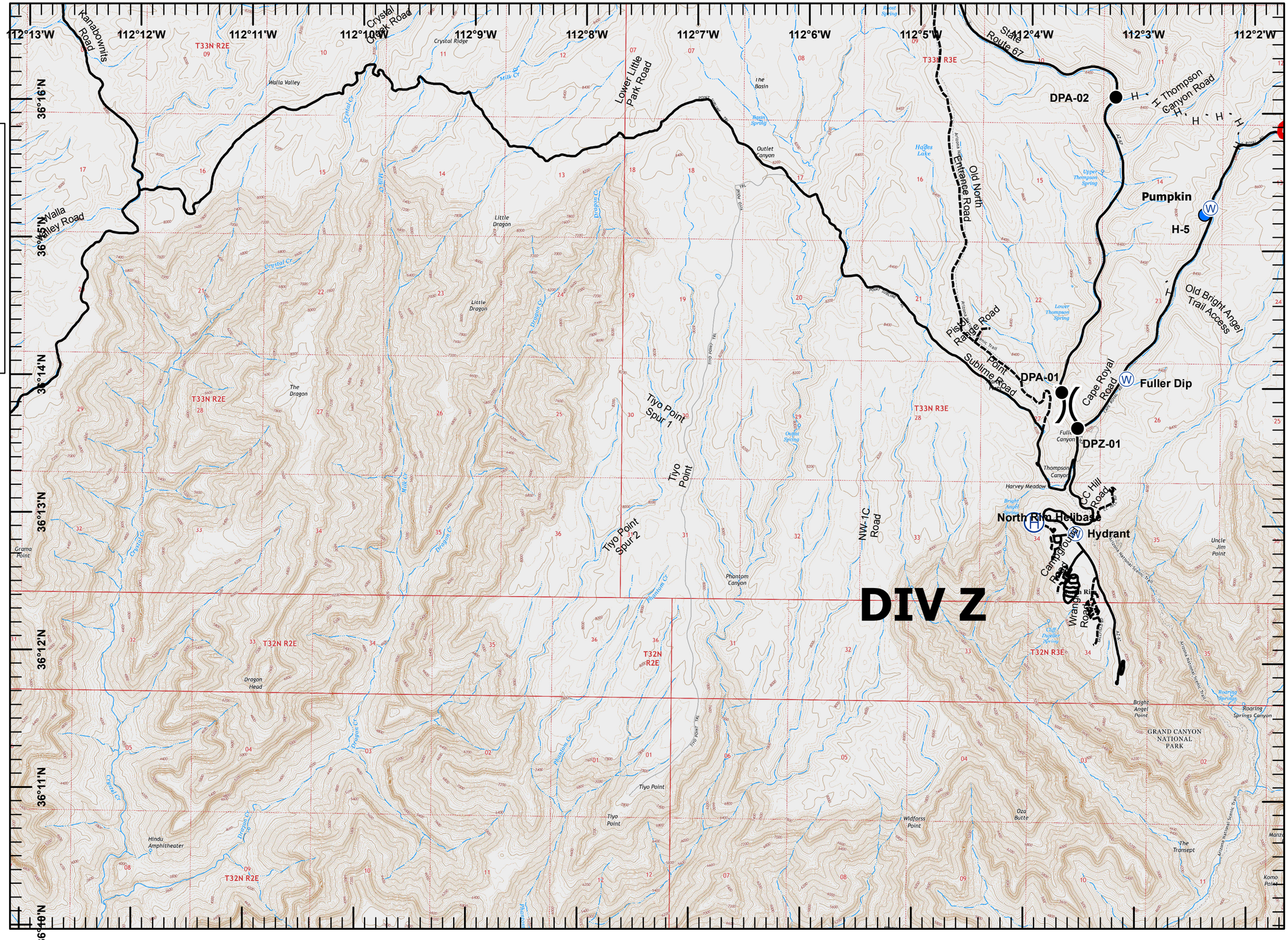

Fuller
AZ-GCP-000093
Map C2
Day Shift
7/20/16
14,131 acres as of
7/18/16 2359 hrs

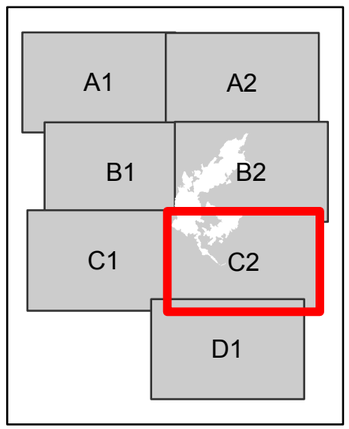

Division Break

Uncontrolled Fire Edge

H - Hand Line

Completed Dozer Line

R - Road as Completed Line

Completed Burnout

Incident Command Post

Helibase

Drop Point

Helispot

Repeater

Fire Origin

Water Source

Wilderness

Roads

NPS Public

NPS Administrative

Forest Service Road

N
W E
S

Miles

0 0.5 1

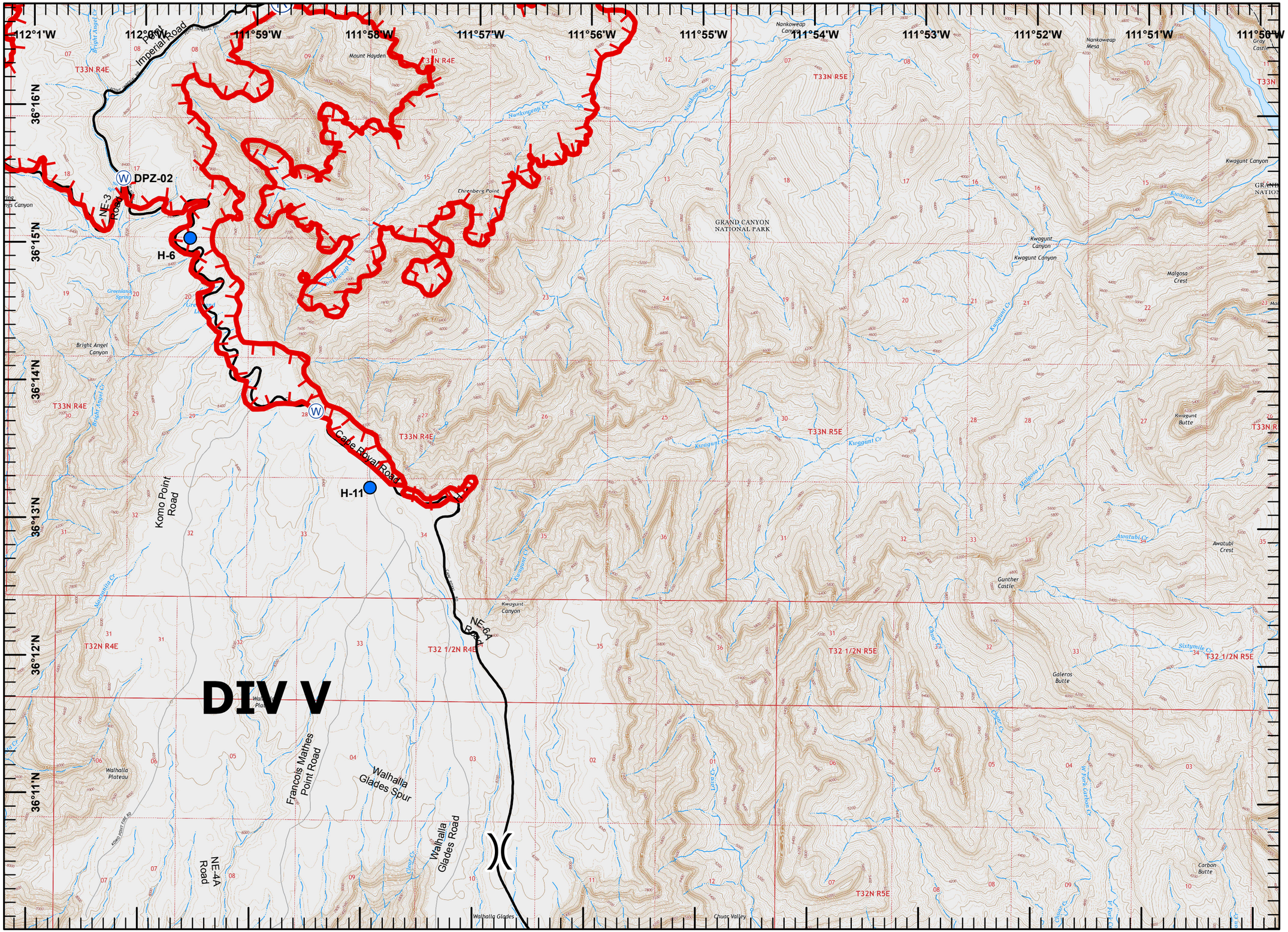

C2

Fuller
AZ-GCP-000093
Map D1
Day Shift
7/20/16
14,131 acres as of
7/18/16 2359 hrs

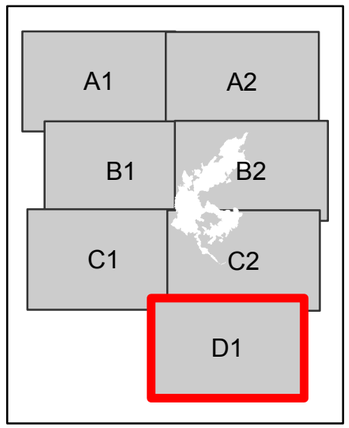

Division Break

Uncontrolled Fire Edge

H - Hand Line

Completed Dozer Line

R - Road as Completed Line

Completed Burnout

Incident Command Post

Helibase

Drop Point

Helispot

Repeater

Fire Origin

Water Source

Wilderness

Roads

NPS Public

NPS Administrative

Forest Service Road

N
W E
S

Miles
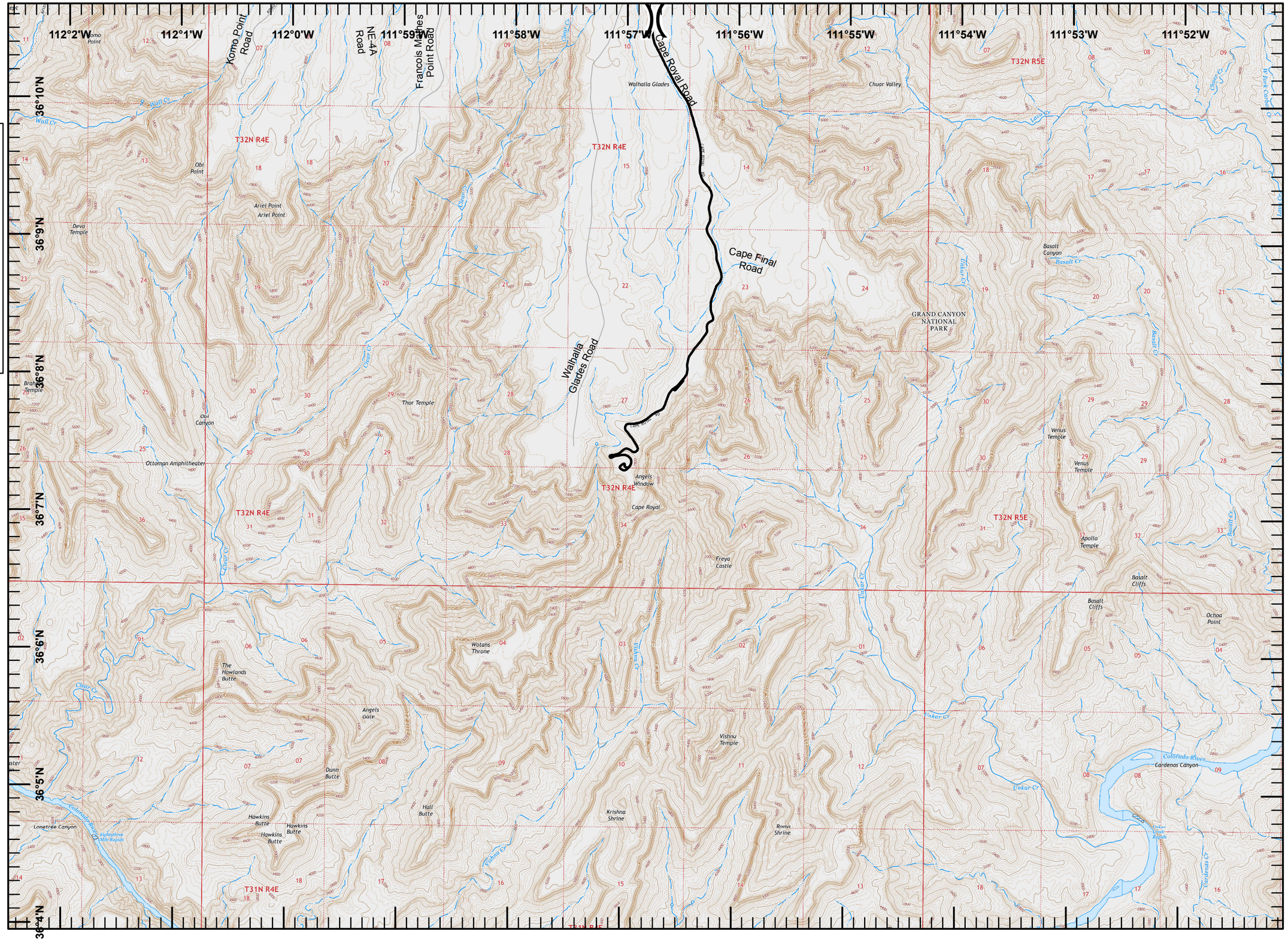
0 0.5 1