Fuller
AZ-GCP-000093
Map A1
Day Shift
7/18/16
12,866 acres as of
7/17/16 1000 hrs

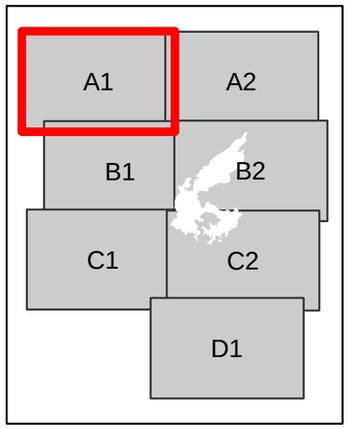

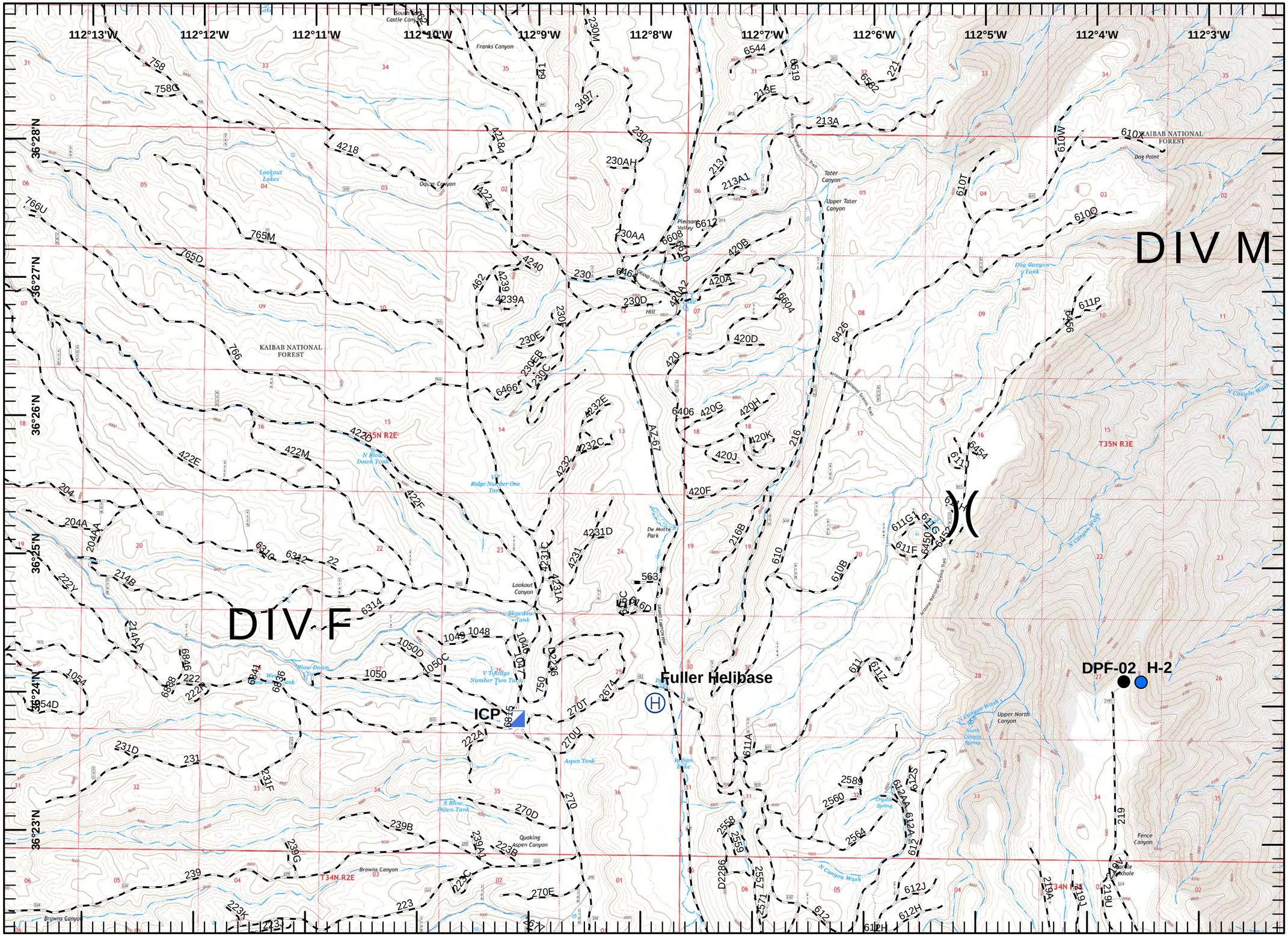

A2

B1

Division Break

Uncontrolled Fire Edge

H - Hand Line

Completed Dozer Line

Incident Command Post

Helibase

Drop Point

Helispot

Repeater

Fire Origin

Water Source

Wilderness

Roads

NPS Public

NPS Administrative

Forest Service Road

N
W E
S

Miles

0 0.5 1

Fuller
AZ-GCP-000093
Map A2
Day Shift
7/18/16
12,866 acres as of
7/17/16 1000 hrs

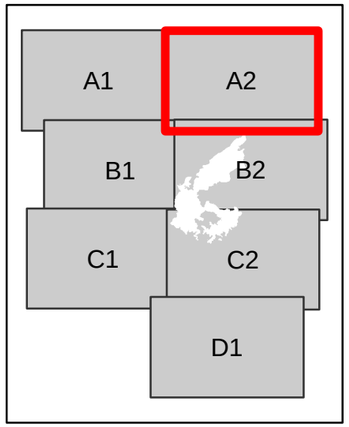

Division Break

A1

Uncontrolled Fire Edge
Hand Line
Completed Dozer Line
Incident Command Post
Helibase
Drop Point
Helispot
Repeater
Fire Origin
Water Source
Wilderness

Roads

NPS Public
NPS Administrative
Forest Service Road

N
W E
S

Miles

0 0.5 1

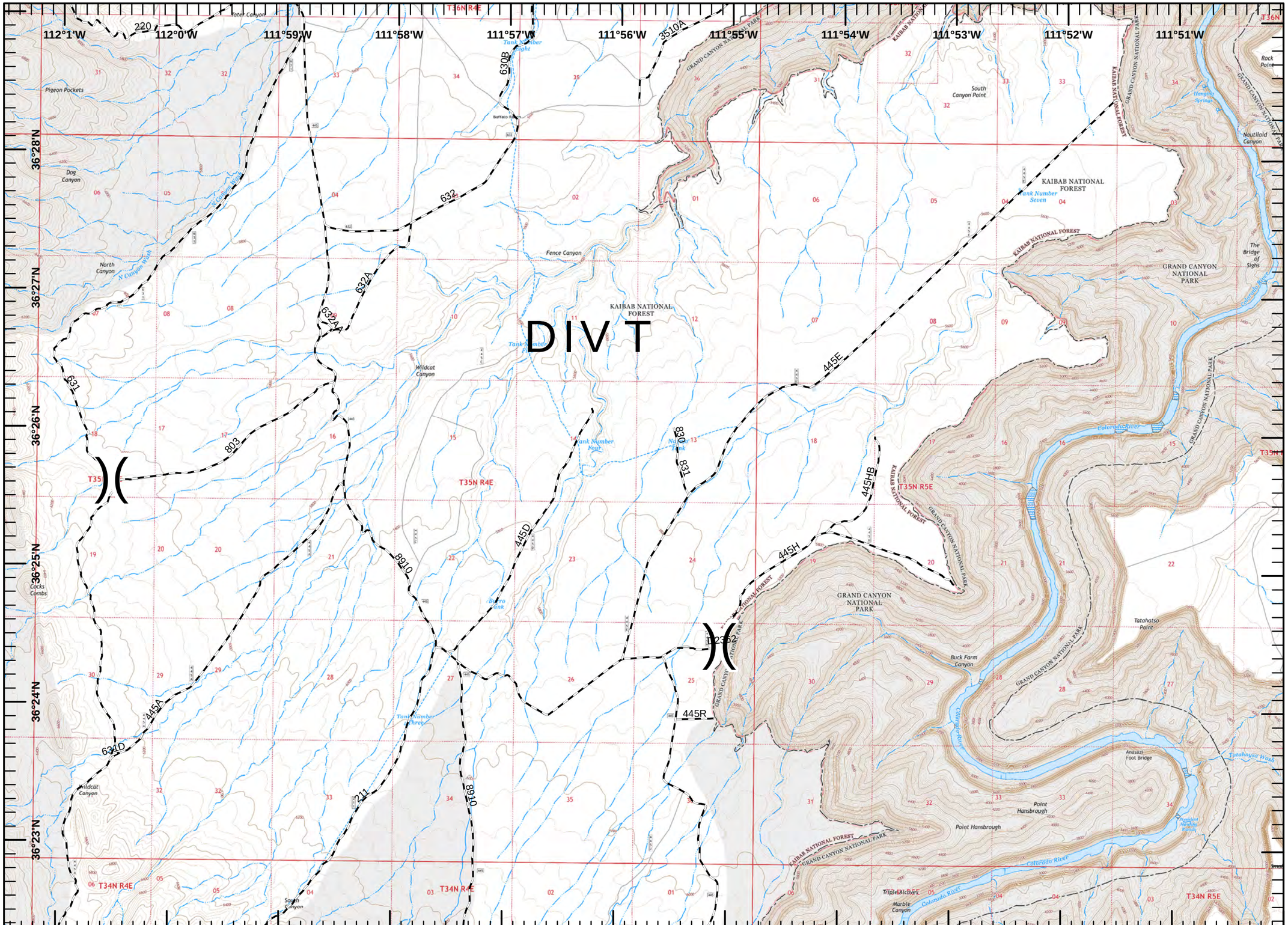

B2

Fuller
AZ-GCP-000093
Map B1
Day Shift
7/18/16
12,866 acres as of
7/17/16 1000 hrs

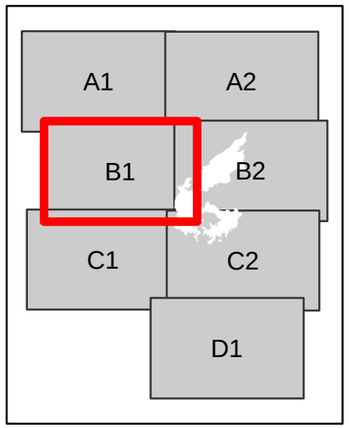

Division Break

Uncontrolled Fire Edge
H - Hand Line
Completed Dozer Line
Incident Command Post
Helibase
Drop Point
Helispot
Repeater
Fire Origin
Water Source
Wilderness

Roads
NPS Public
NPS Administrative
Forest Service Road

N
W E
S

Miles
0 0.5 1

A1

B2

C1

DIVA

DPF-01 610 Dip
H-1
H-4
H-3
DPF-03
CMD-7
DPT-02
Pumpkin
DPA-03

112°11'W 112°10'W 112°9'W 112°8'W 112°7'W 112°6'W 112°5'W 112°4'W 112°3'W 112°2'W 112°1'W
36°22'N 36°21'N 36°20'N 36°19'N 36°18'N 36°17'N

Fawn Spring Road One
Fawn Spring Road Two
Tower Road
Lookout
State Route 67
Elephant Bog Road
Upper Little Park Road
Lower Little Park Road
Crystal Creek Road
Old North Entrance Road
Thompson Canyon Road
Point Sublime Road

KAIBAB NATIONAL FOREST
GRAND CANYON NATIONAL PARK
T34N R2E
T34N R3E
T34N R4E
T33N R2E
T33N R3E
T33N R4E

Fuller
AZ-GCP-000093
Map B2
Day Shift
7/18/16
12,866 acres as of
7/17/16 1000 hrs

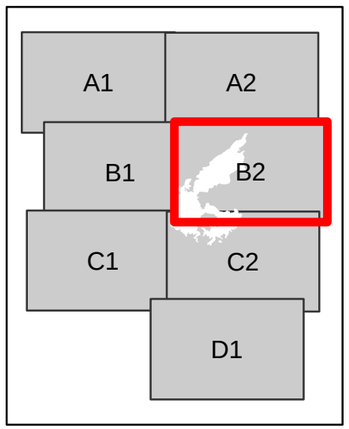

Division Break

B1

Uncontrolled Fire Edge
H - Hand Line
Completed Dozer Line
Incident Command Post
Helibase
Drop Point
Helispot
Repeater
Fire Origin
Water Source
Wilderness

Roads
NPS Public
NPS Administrative
Forest Service Road

N
W E
S

Miles
0 0.5 1

A2

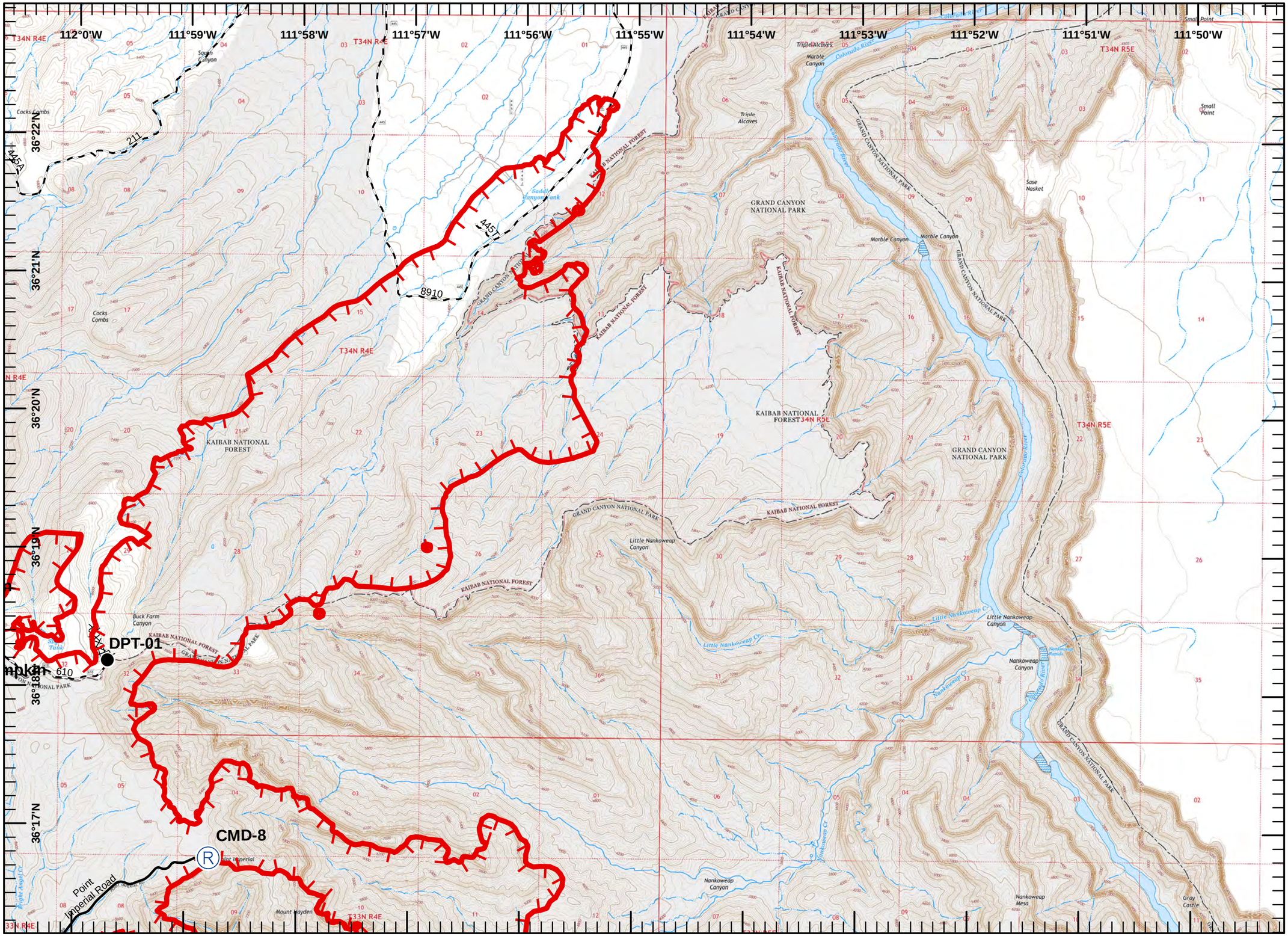

C2

Fuller
AZ-GCP-000093
Map C1
Day Shift
7/18/16
12,866 acres as of
7/17/16 1000 hrs

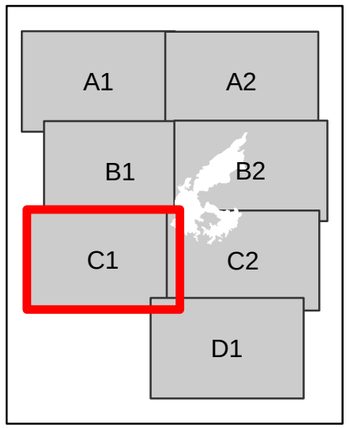

Division Break

Uncontrolled Fire Edge
Hand Line
Completed Dozer Line
Incident Command Post
Helibase
Drop Point
Helispot
Repeater
Fire Origin
Water Source
Wilderness

Roads
NPS Public
NPS Administrative
Forest Service Road

N
W E
S

Miles
0 0.5 1

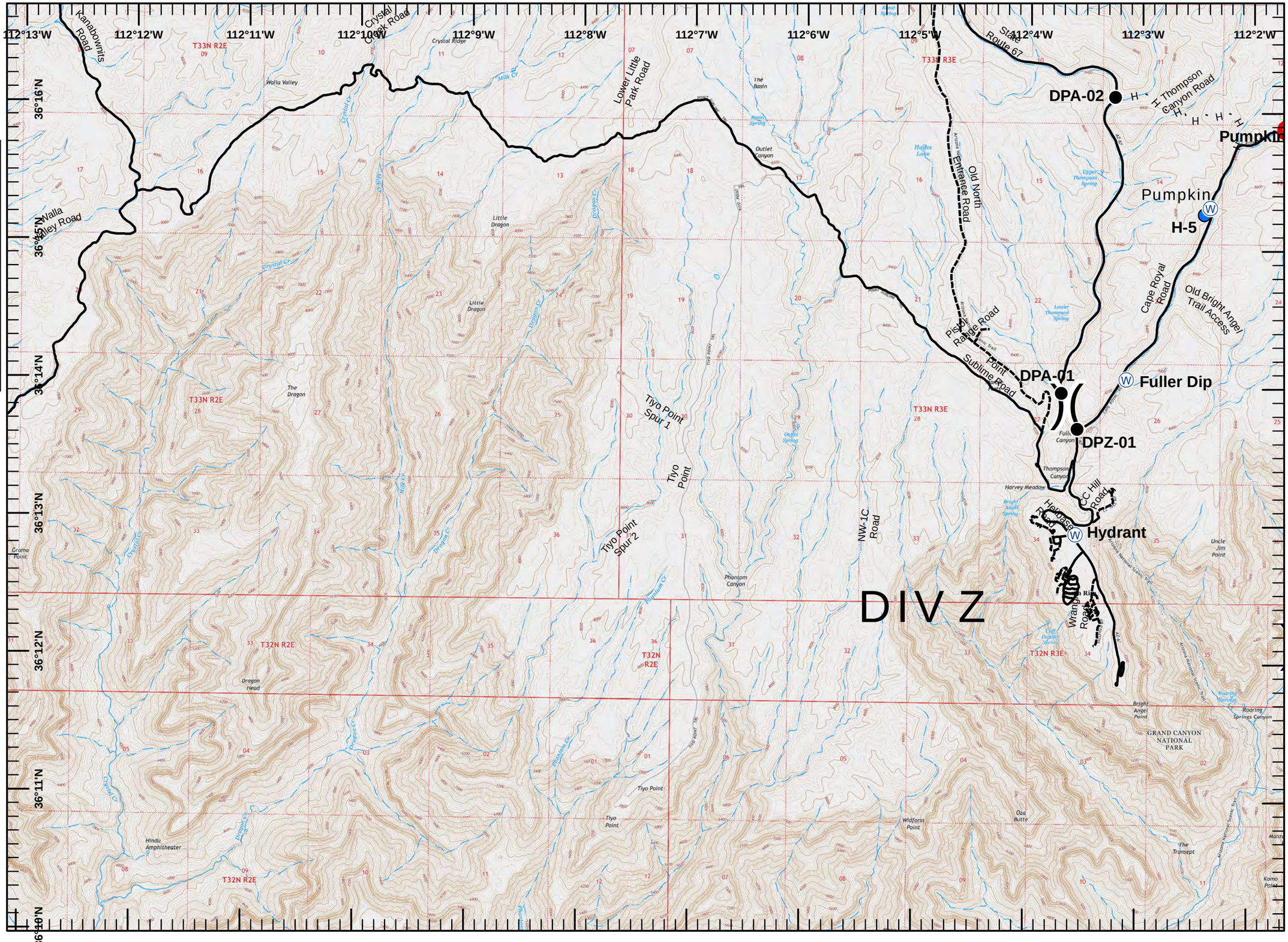

Fuller
AZ-GCP-000093
Map C2
Day Shift
7/18/16
12,866 acres as of
7/17/16 1000 hrs

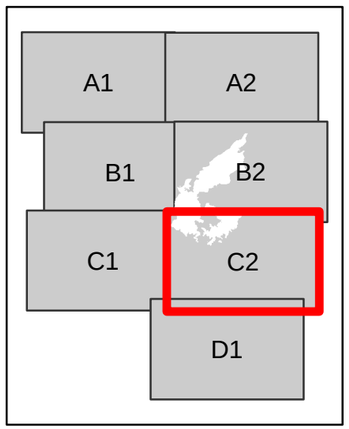

Division Break

C1

Uncontrolled Fire Edge
H - Hand Line
Completed Dozer Line
Incident Command Post
Helibase
Drop Point
Helispot
Repeater
Fire Origin
Water Source
Wilderness

Roads
NPS Public
NPS Administrative
Forest Service Road

N
W E
S

Miles
0 0.5 1

B2

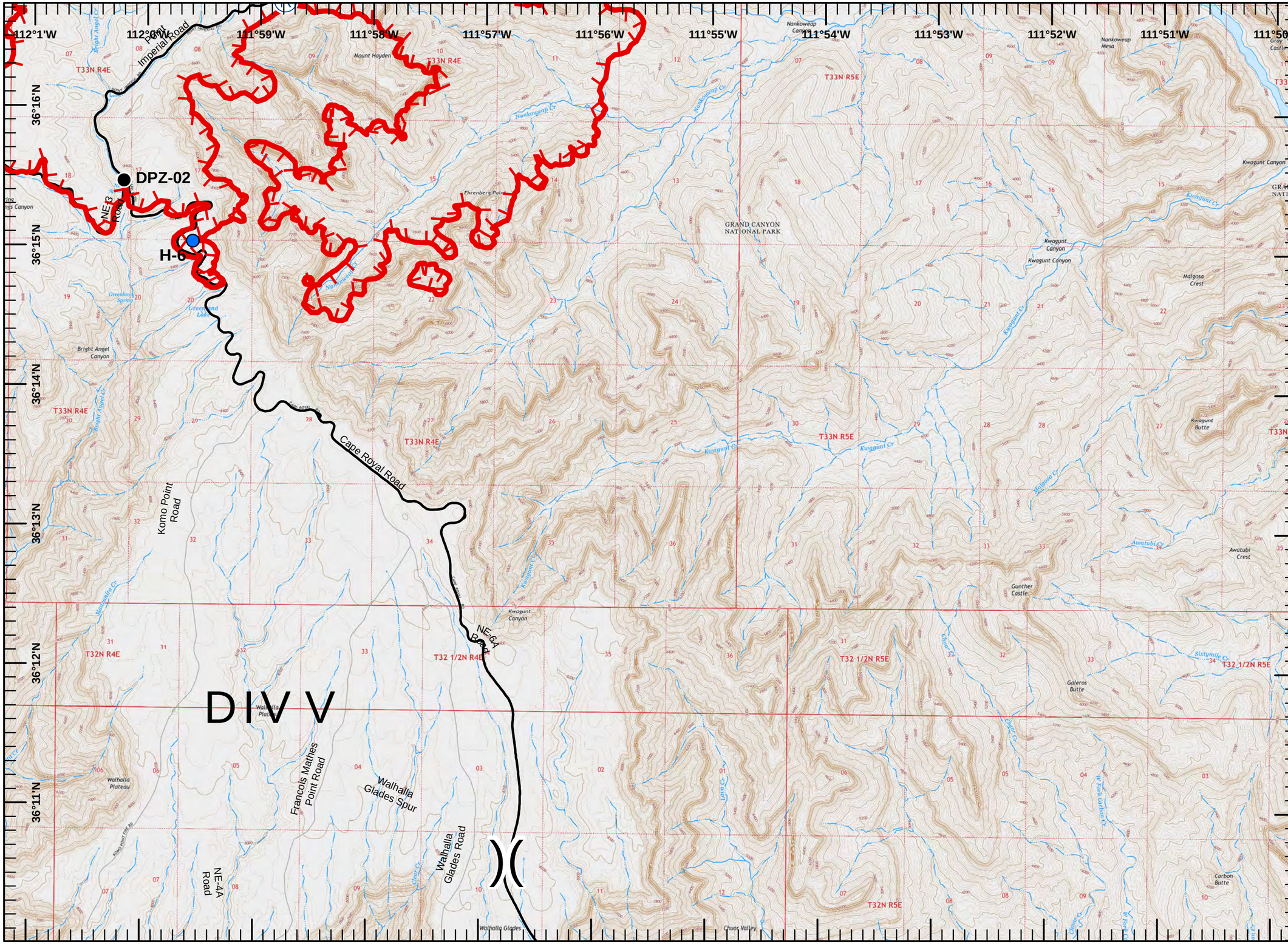

D1

Fuller
AZ-GCP-000093
Map D1
Day Shift
7/18/16
12,866 acres as of
7/17/16 1000 hrs

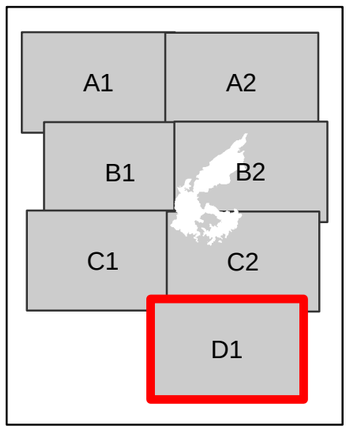

)(Division Break

Uncontrolled Fire Edge

H - Hand Line

Completed Dozer Line

Incident Command Post

Helibase

Drop Point

Helispot

Repeater

Fire Origin

Water Source

Wilderness

Roads

NPS Public

NPS Administrative

Forest Service Road

N
W E
S

Miles
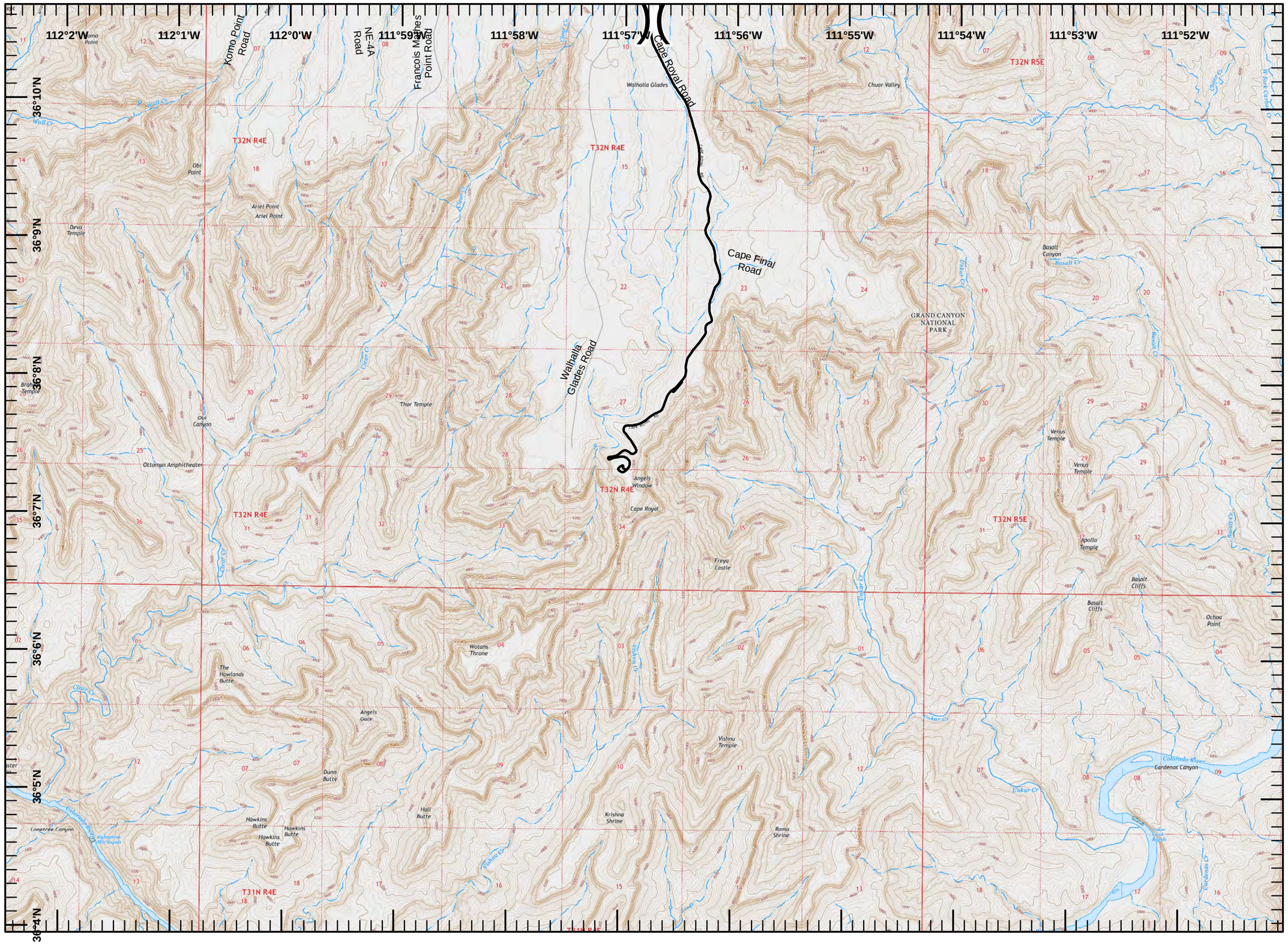
0 0.5 1