Fuller
AZ-GCP-000093
Map A1
7/17/16
Day Shift
5940 acres as of
7/15/2016 2106 hrs

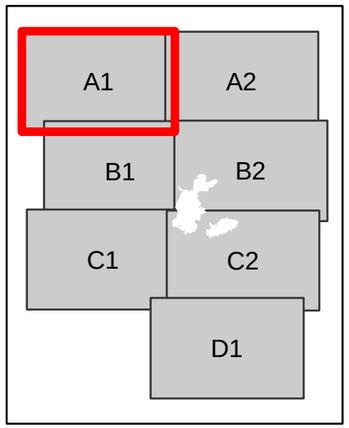

Division Break

Drop Point

Incident Command Post

Helibase

Helispot

Fire Origin

Water Source

Uncontrolled Fire Edge

H - H Hand Line

Completed Dozer Line

Wilderness

Roads

NPS Public

NPS Administrative

NPS Closed

Forest Service Road

N
W E
S

Miles

0 0.5 1

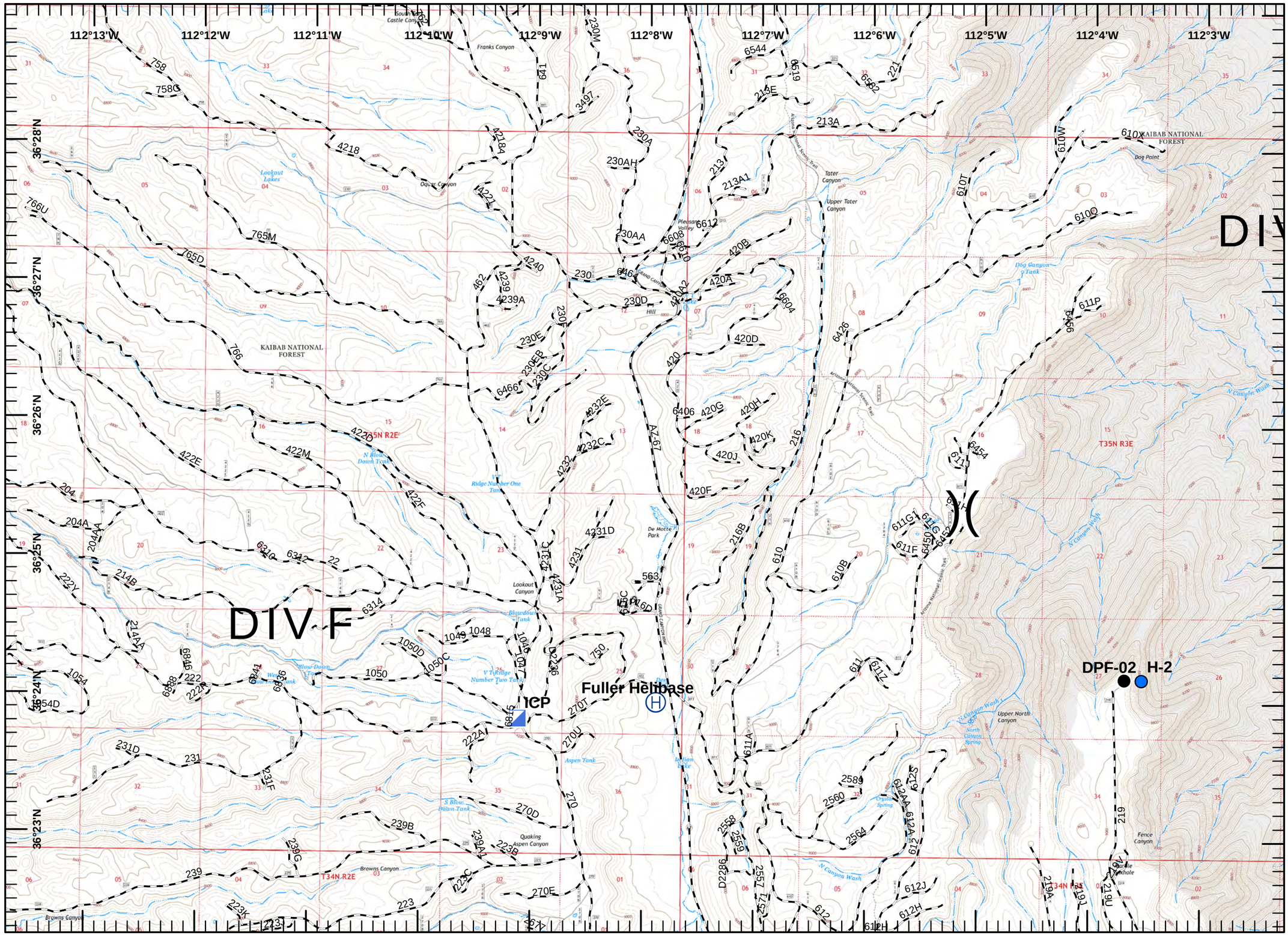

Fuller
AZ-GCP-000093
Map A2
7/17/16
Day Shift
5940 acres as of
7/15/2016 2106 hrs

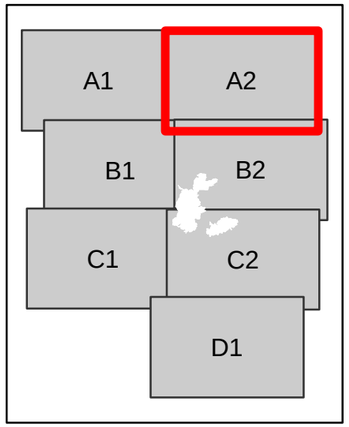

Division Break

Drop Point

Incident Command Post

Helibase

Helispot

Fire Origin

Water Source

Uncontrolled Fire Edge

H - H Hand Line

Completed Dozer Line

Wilderness

Roads

NPS Public

NPS Administrative

NPS Closed

Forest Service Road

N
W E
S

Miles

0 0.5 1

A1

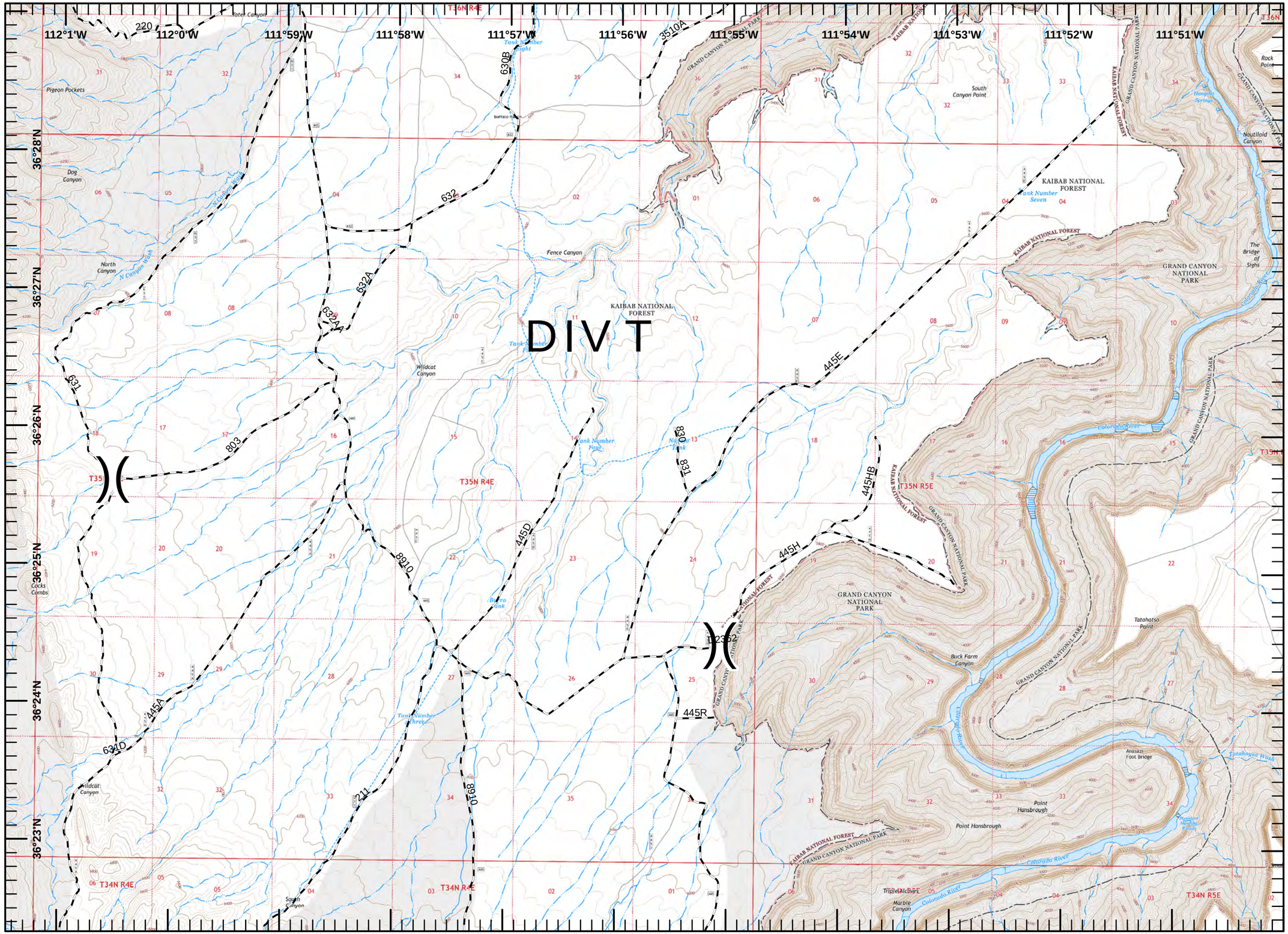

B2

Fuller
AZ-GCP-000093
Map B1
7/17/16
Day Shift
5940 acres as of
7/15/2016 2106 hrs

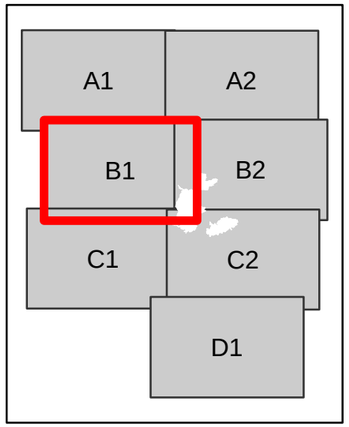

Division Break

Drop Point

Incident Command Post

Helibase

Helispot

Fire Origin

Water Source

Uncontrolled Fire Edge

H - H Hand Line

Completed Dozer Line

Wilderness

Roads

NPS Public

NPS Administrative

NPS Closed

Forest Service Road

N
W E
S

Miles

0 0.5 1

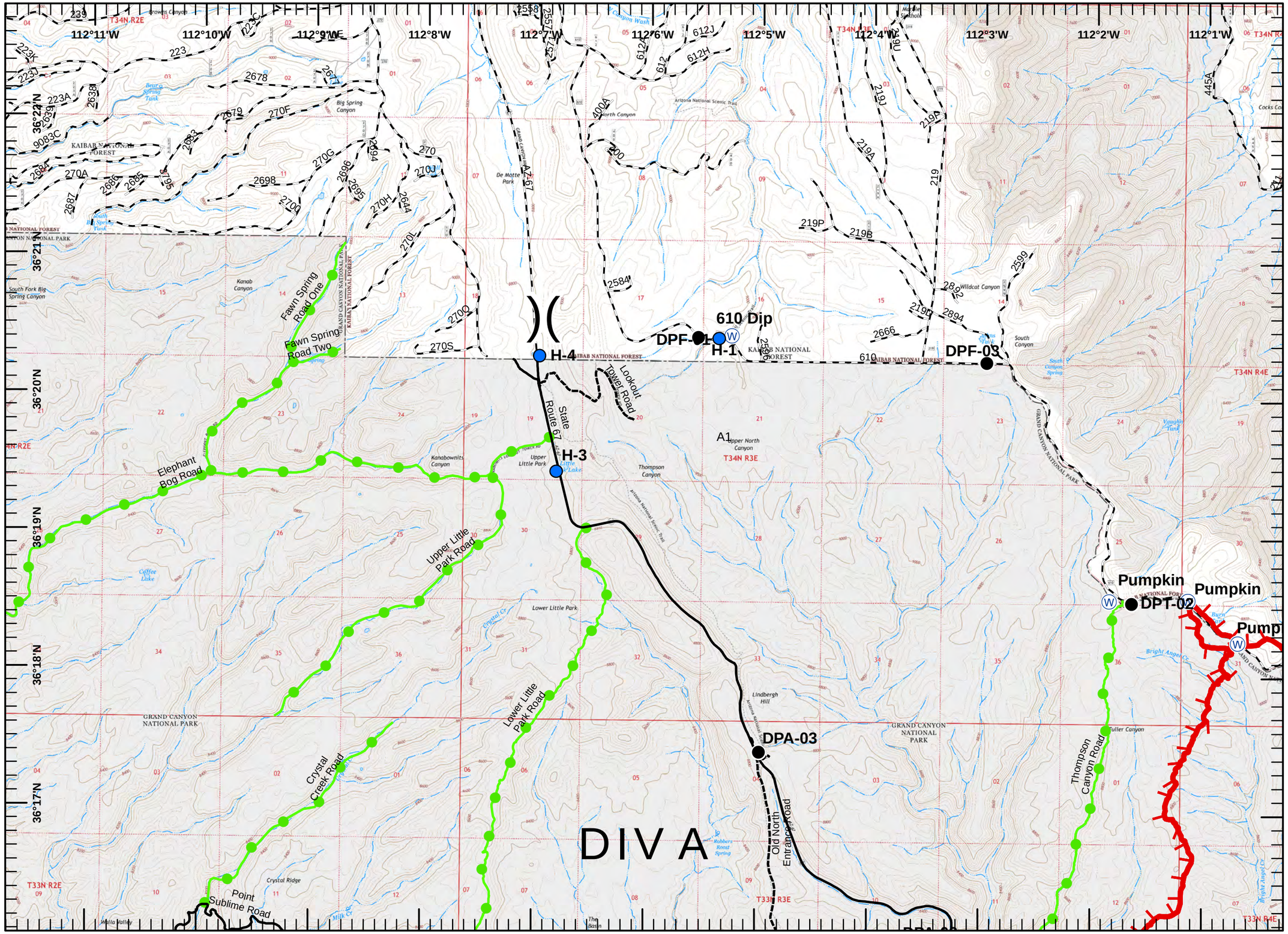

Fuller
AZ-GCP-000093
Map B2
7/17/16
Day Shift
5940 acres as of
7/15/2016 2106 hrs

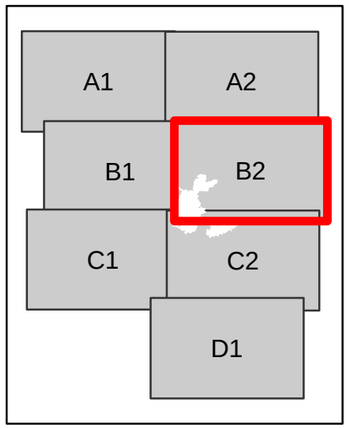

Division Break

Drop Point

Incident Command Post

Helibase

Helispot

Fire Origin

Water Source

Uncontrolled Fire Edge

H - H Hand Line

Completed Dozer Line

Wilderness

Roads

NPS Public

NPS Administrative

NPS Closed

Forest Service Road

N
W E
S

Miles

0 0.5 1

A2

B1

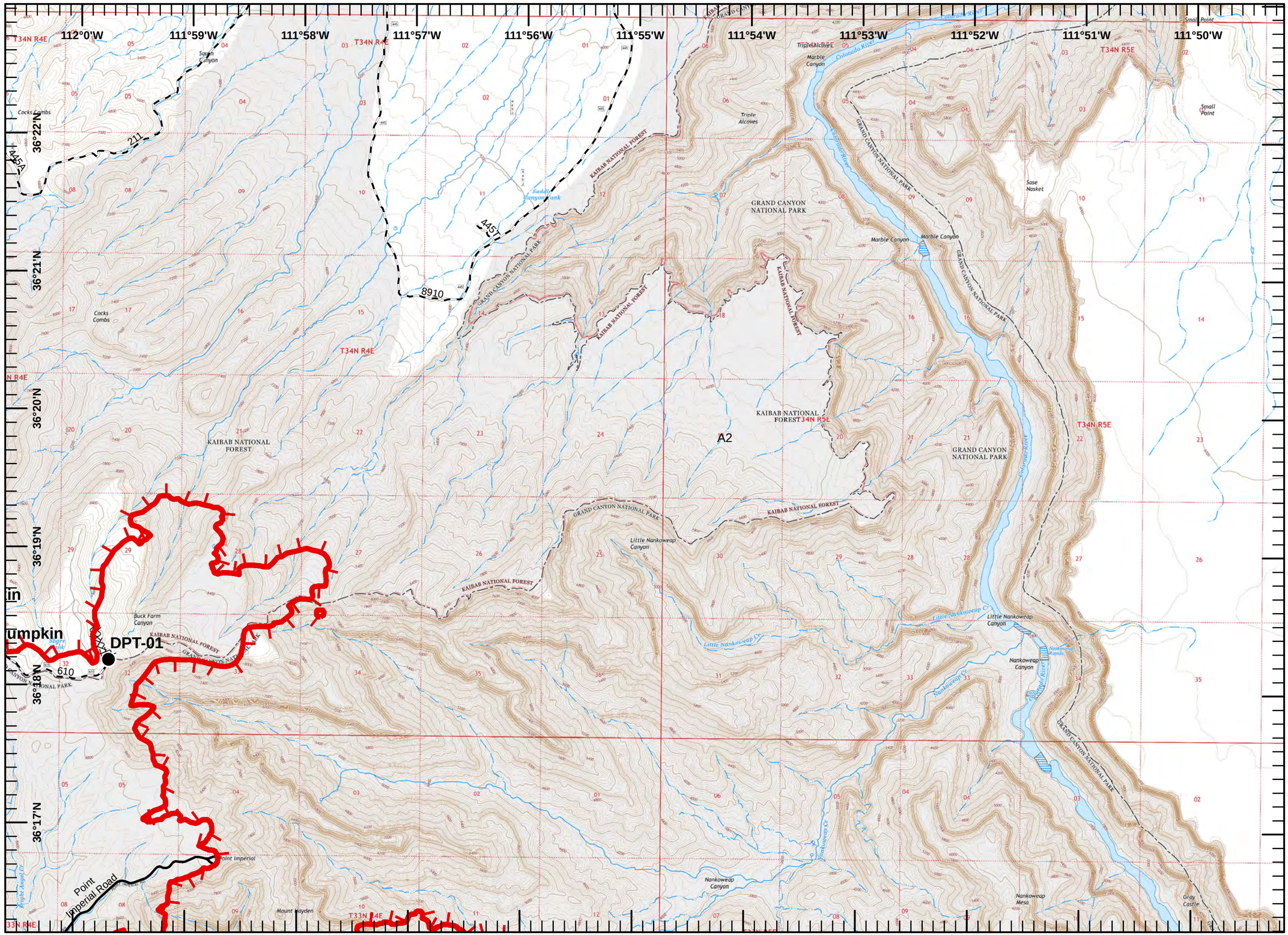

C2

Fuller
AZ-GCP-000093
Map C1
7/17/16
Day Shift
5940 acres as of
7/15/2016 2106 hrs

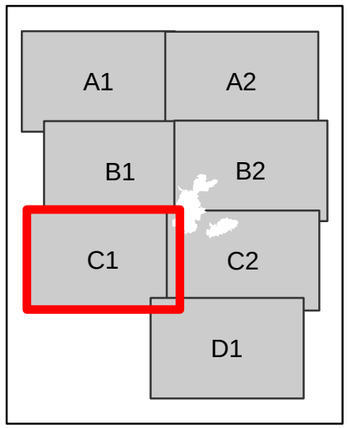

Division Break

Drop Point

Incident Command Post

Helibase

Helispot

Fire Origin

Water Source

Uncontrolled Fire Edge

H - H Hand Line

Completed Dozer Line

Wilderness

Roads

NPS Public

NPS Administrative

NPS Closed

Forest Service Road

N
W E
S

Miles

0 0.5 1

B1

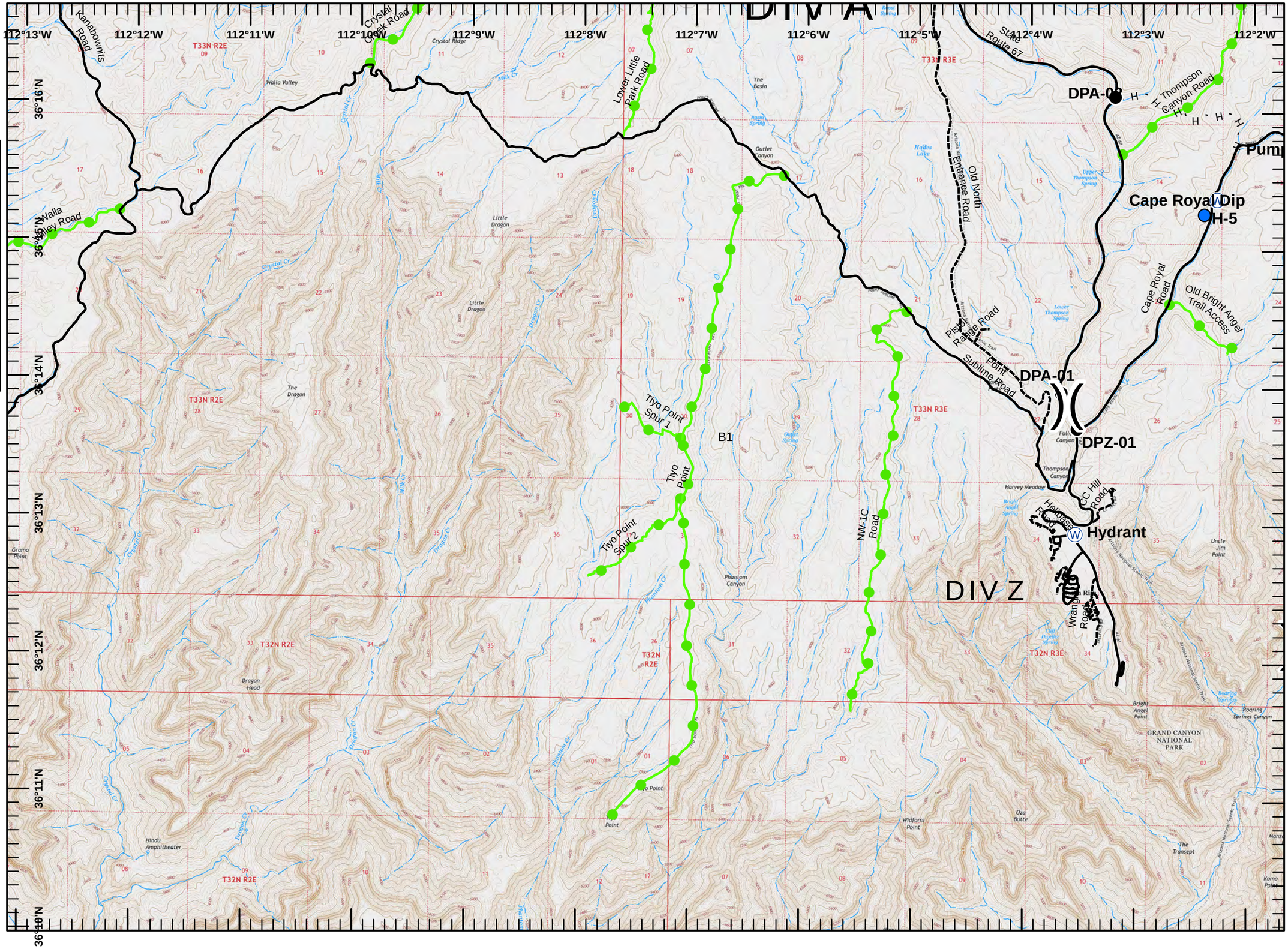

Fuller
AZ-GCP-000093
Map C2
7/17/16
Day Shift
5940 acres as of
7/15/2016 2106 hrs

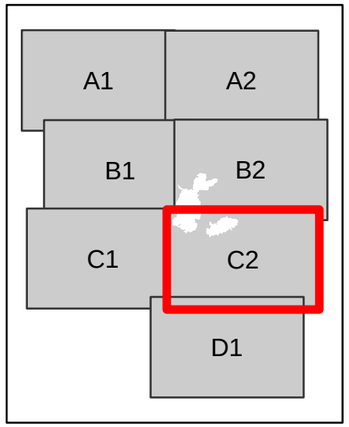

Division Break

Drop Point

Incident Command Post

Helibase

Helispot

Fire Origin

Water Source

Uncontrolled Fire Edge

H - H Hand Line

Completed Dozer Line

Wilderness

Roads

NPS Public

NPS Administrative

NPS Closed

Forest Service Road

N
W E
S

Miles

0 0.5 1

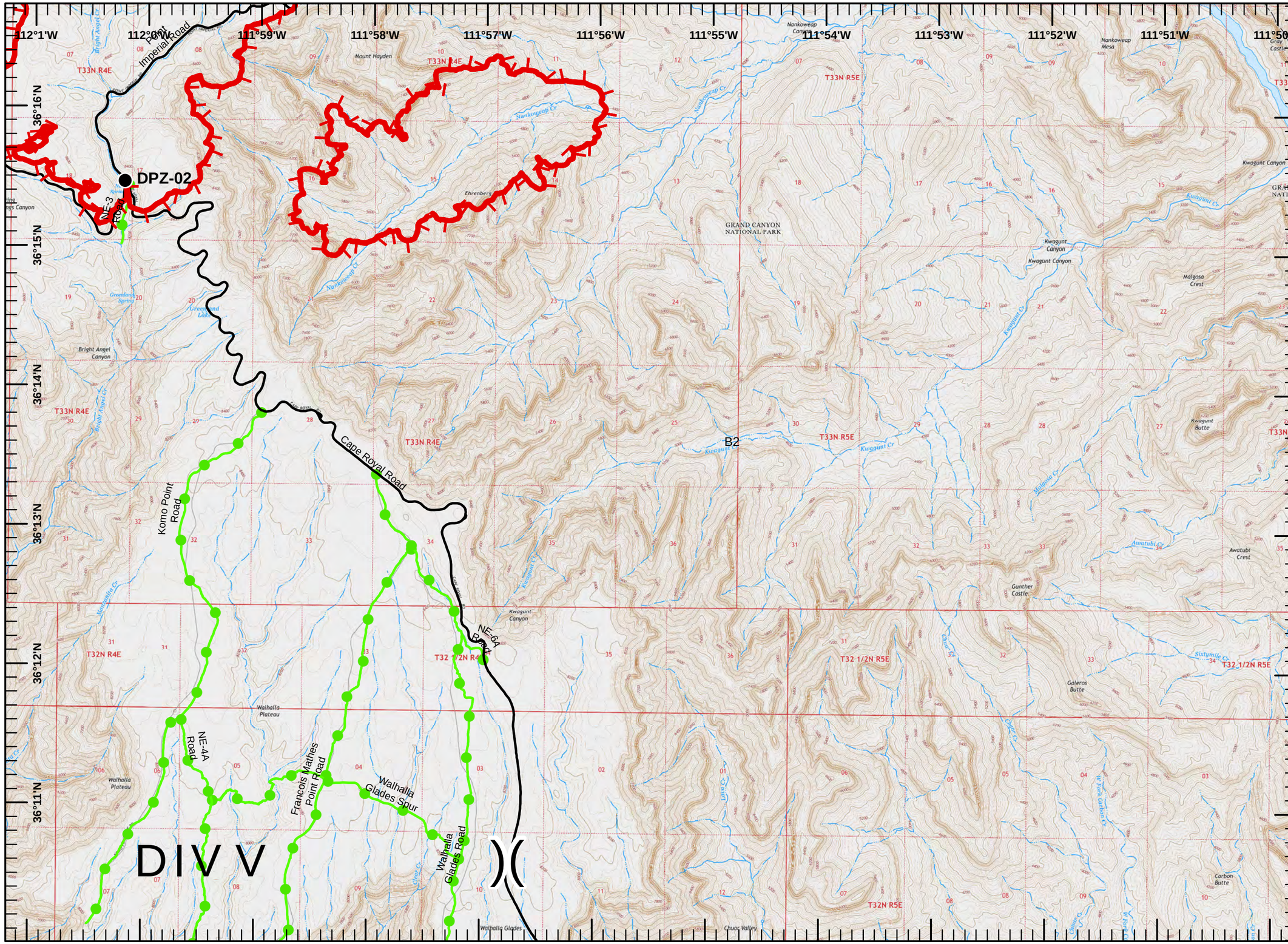

Fuller
AZ-GCP-000093
Map D1
7/17/16
Day Shift
5940 acres as of
7/15/2016 2106 hrs

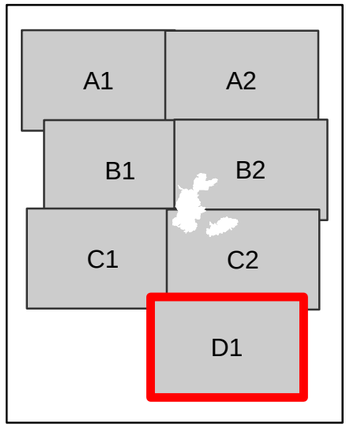

Division Break

Drop Point

Incident Command Post

Helibase

Helispot

Fire Origin

Water Source

Uncontrolled Fire Edge

H - H Hand Line

Completed Dozer Line

Wilderness

Roads

NPS Public

NPS Administrative

NPS Closed

Forest Service Road

N
W E
S

Miles
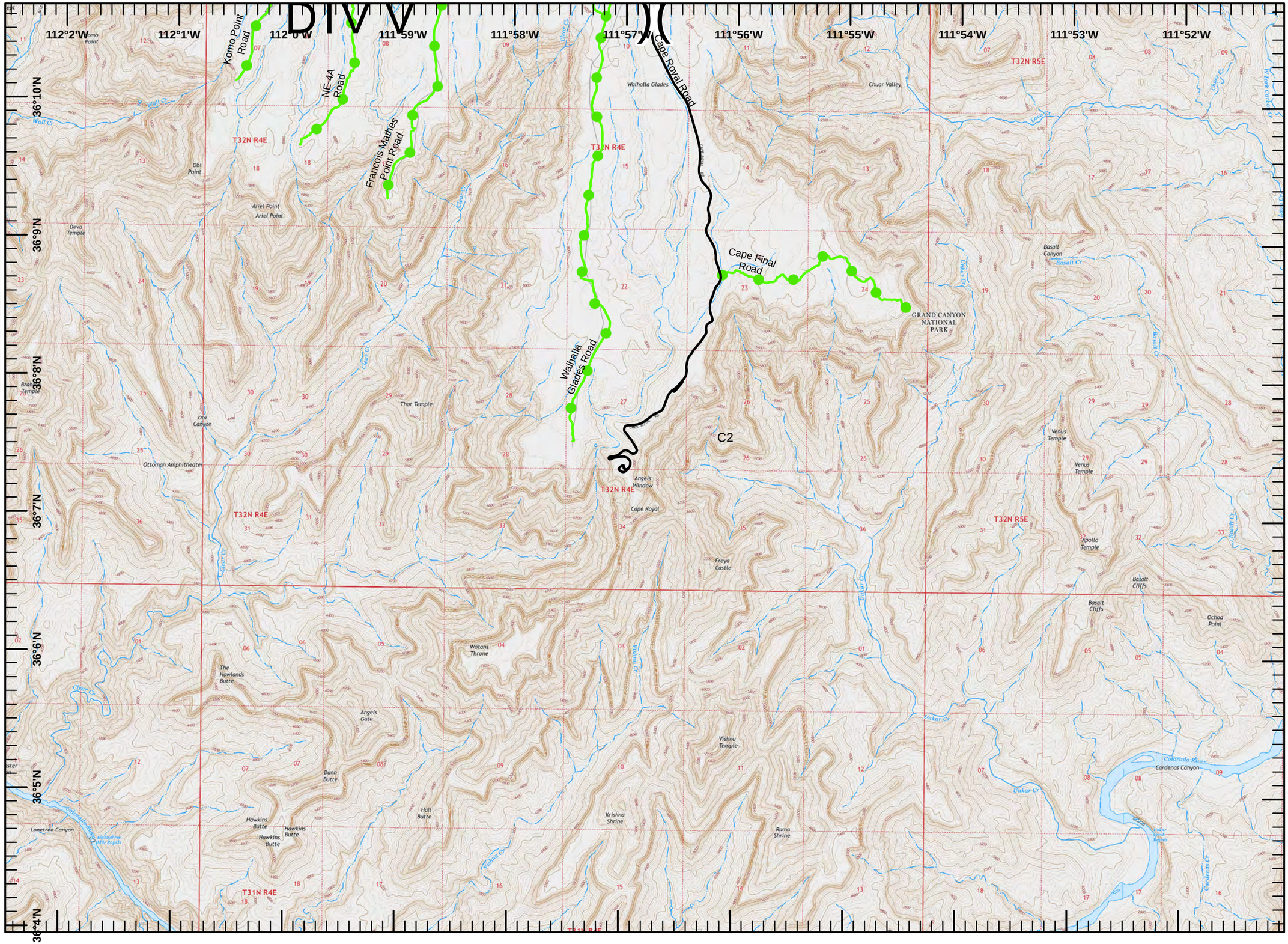
0 0.5 1