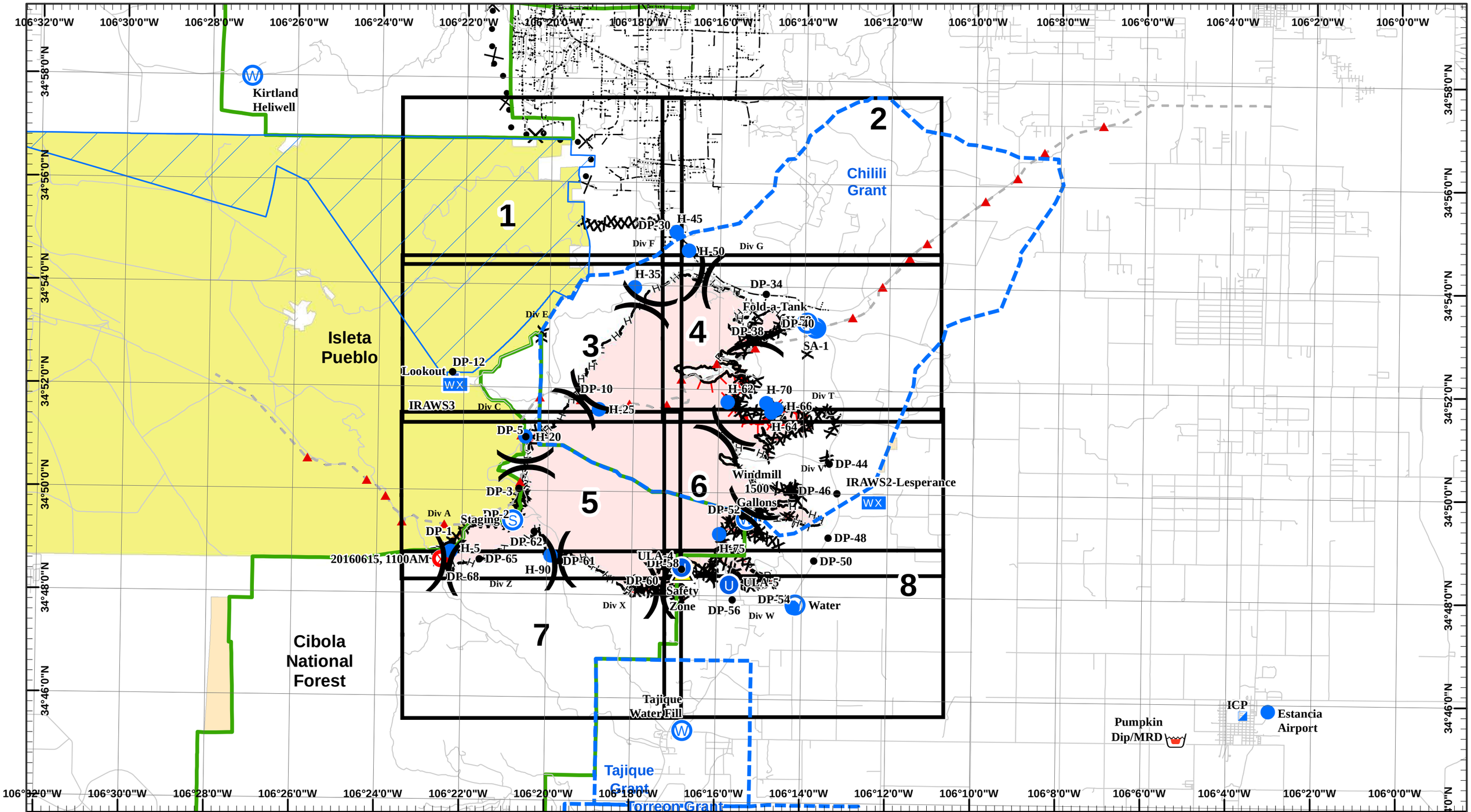

Dog Head Incident Index Map

GIS Acres 17,912
6/21/2016 08:00

0 0.5 1 Miles

Day Operational Period 6/29/2016

Map Created 6/28/2016 10:14:41 PM DCC

- Fire Origin
- Incident Command Post
- Helispot
- Water Source
- Mobil Weather Unit
- Drop Point
- Lookout
- Retardent/Mud Pit
- Unimproved Landing Area
- Staging Area
- Safety Zone
- Pipe Mile250-Mile273
- Primary OH Powerlines
- Secondary OH Powerlines
- 10" Petroleum Pipeline
- 6" Petroleum Pipeline
- Cibola NF
- Land Grant
- Unexploded Ordinance Area
- Completed Dozer Line
- Road as Completed Line
- Hand Line
- Completed Line
- Proposed Dozer Line
- Uncontrolled Fire Edge

)(Division
][Branch

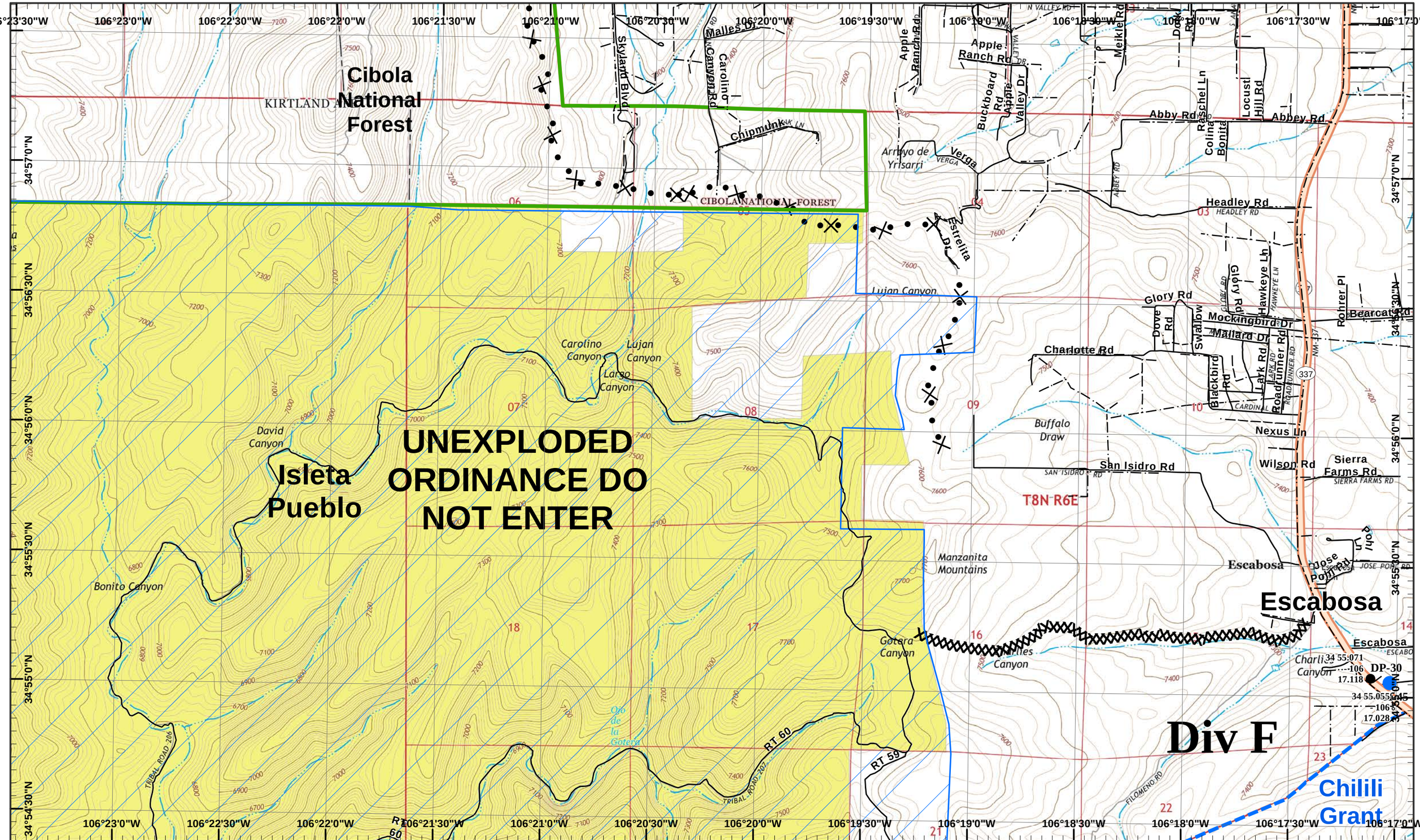

Dog Head Incident
Day Operational Period 6/29/2016

GIS Acres 17,912
6/21/2016 08:00

0 0.25 0.5 Miles

Map Created 6/28/2016 10:18:24 PM DCC

Helispot
Drop Point
Completed Dozer Line
Proposed Dozer Line

Neighboring Pages

West Page	North Page South Page 3	East Page 2

1	2
3	4
5	6
7	8

Page 1
)(Division
][Branch

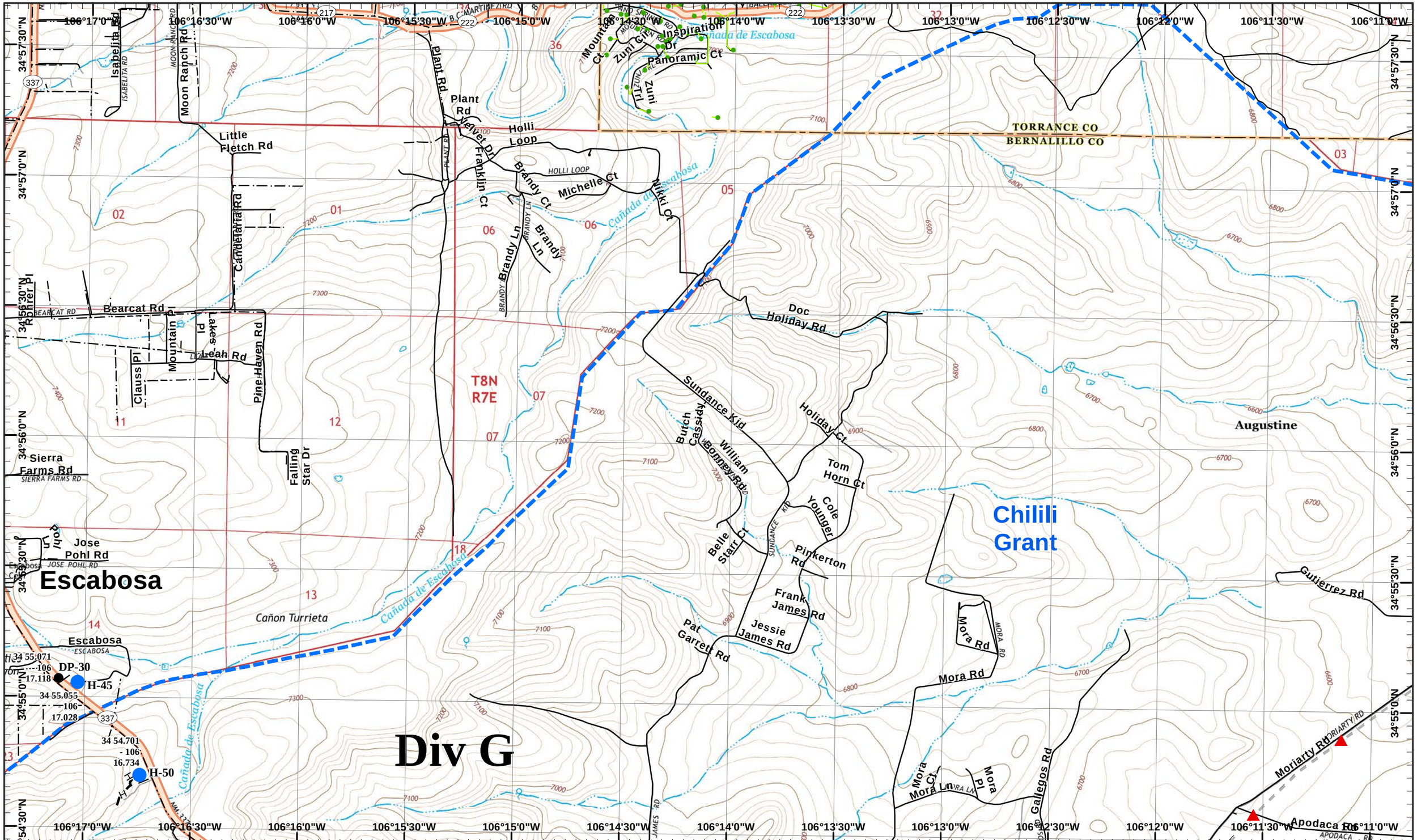

Dog Head Incident

Day Operational Period 6/29/2016

GIS Acres 17,912
6/21/2016 08:00

0 0.25 0.5 Miles

Map Created 6/28/2016 10:18:36 PM DCC

Helispot
Drop Point
H—H Hand Line

Neighboring Pages

West Page 1 | North Page | South Page 4 | East Page

1	2
3	4
5	6
7	8

Page 2

)(Division
][Branch

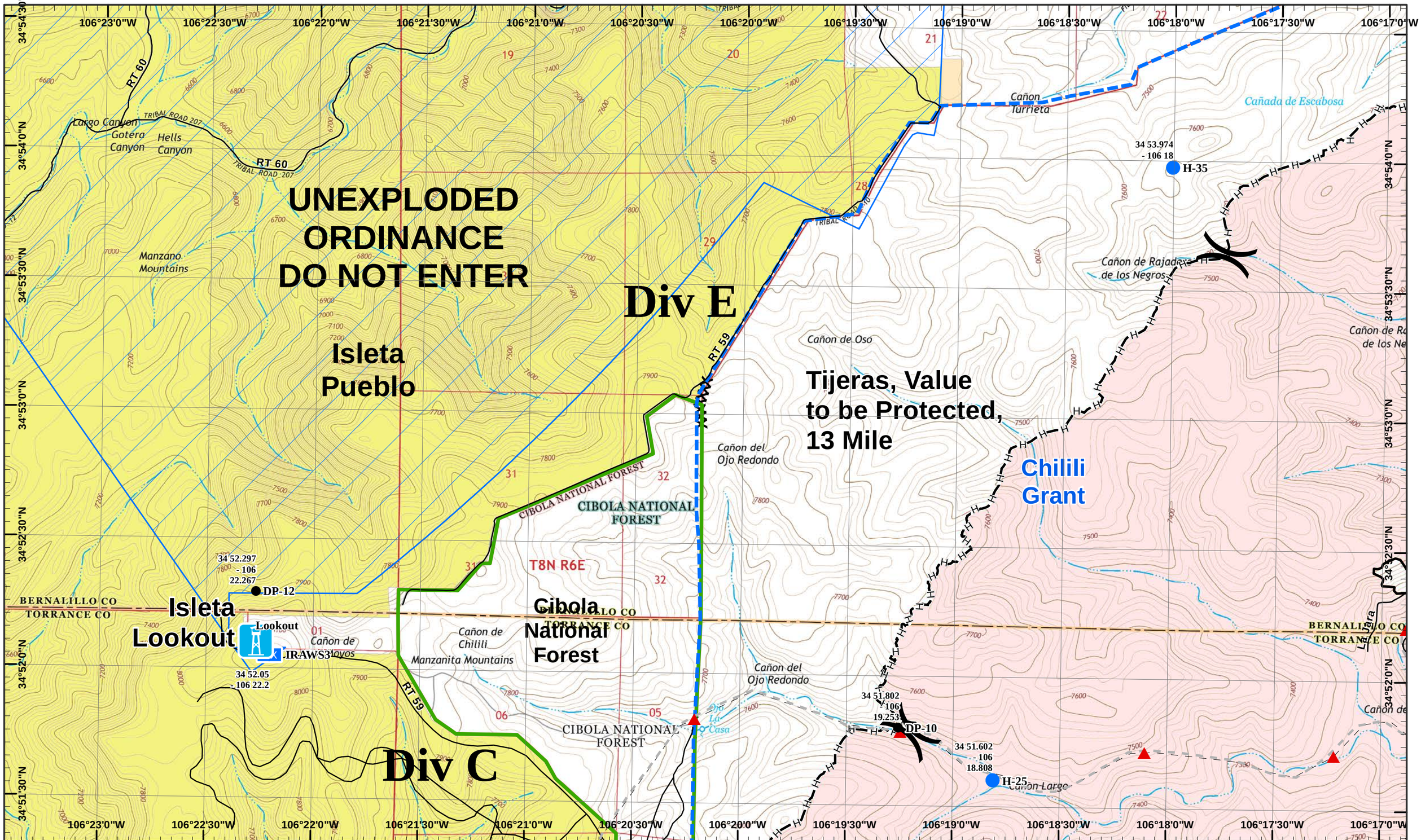

Dog Head Incident
Day Operational Period 6/29/2016

GIS Acres 17,912
6/21/2016 08:00

0 0.25 0.5 Miles

Map Created 6/28/2016 10:18:46 PM DCC

Helispot
Mobil Weather Unit
Drop Point
Lookout
Completed Dozer Line
Hand Line
Completed Line

Neighboring Pages

West Page	North Page 1 South Page	East Page 4

1	2
3	4
5	6
7	8

Page 3
)(Division
][Branch

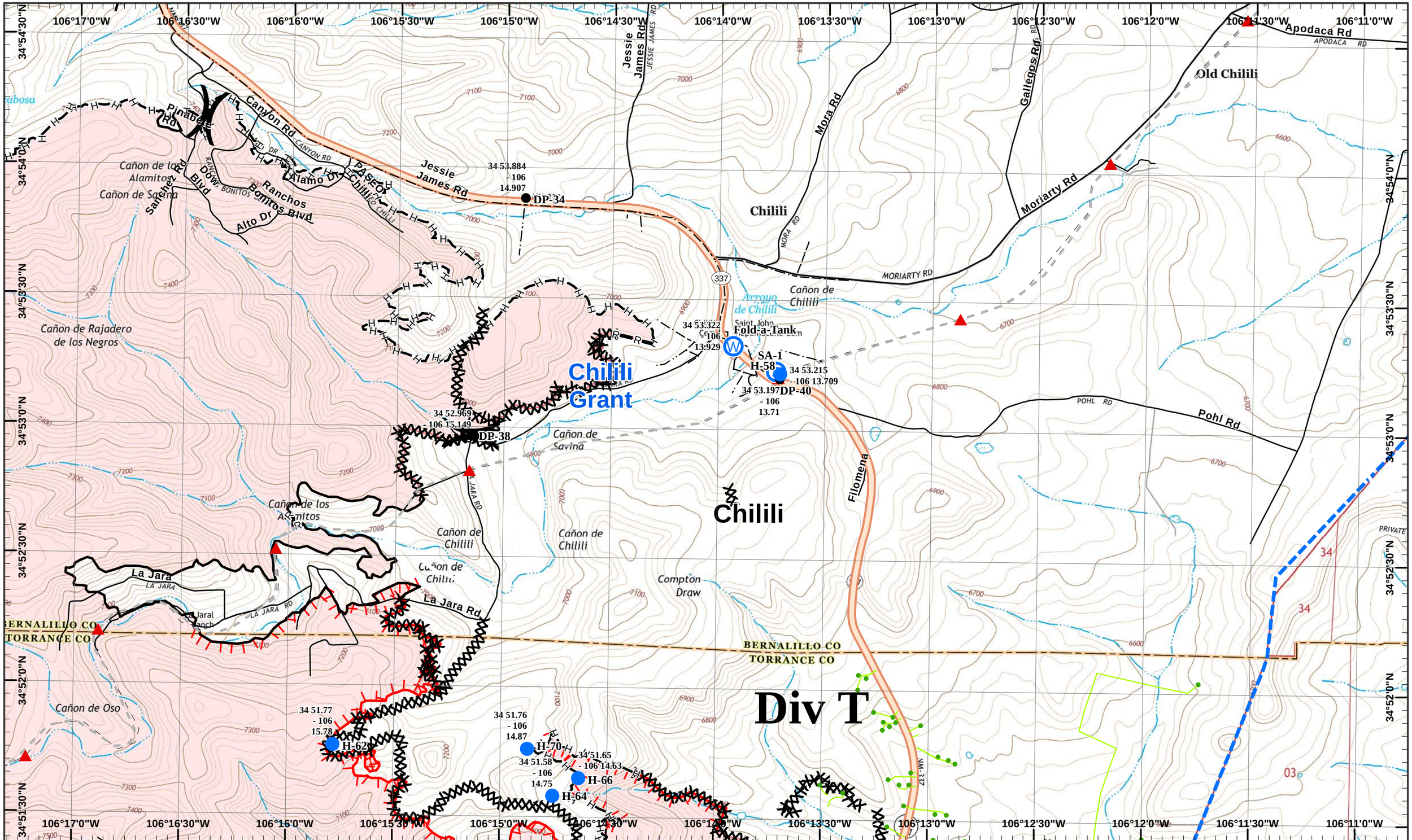

Dog Head Incident
Day Operational Period 6/29/2016

GIS Acres 17,912
6/21/2016 08:00

0 0.25 0.5 Miles

Map Created 6/28/2016 10:18:58 PM DCC

Helispot
Water Source
Staging Area
Drop Point
Completed Dozer Line
Road as Completed Line
Hand Line
Completed Line
Uncontrolled Fire Edge

Neighboring Pages
West Page 3
North Page 2
South Page
East Page

1	2
3	4
5	6
7	8

Page 4
)(Division
][Branch

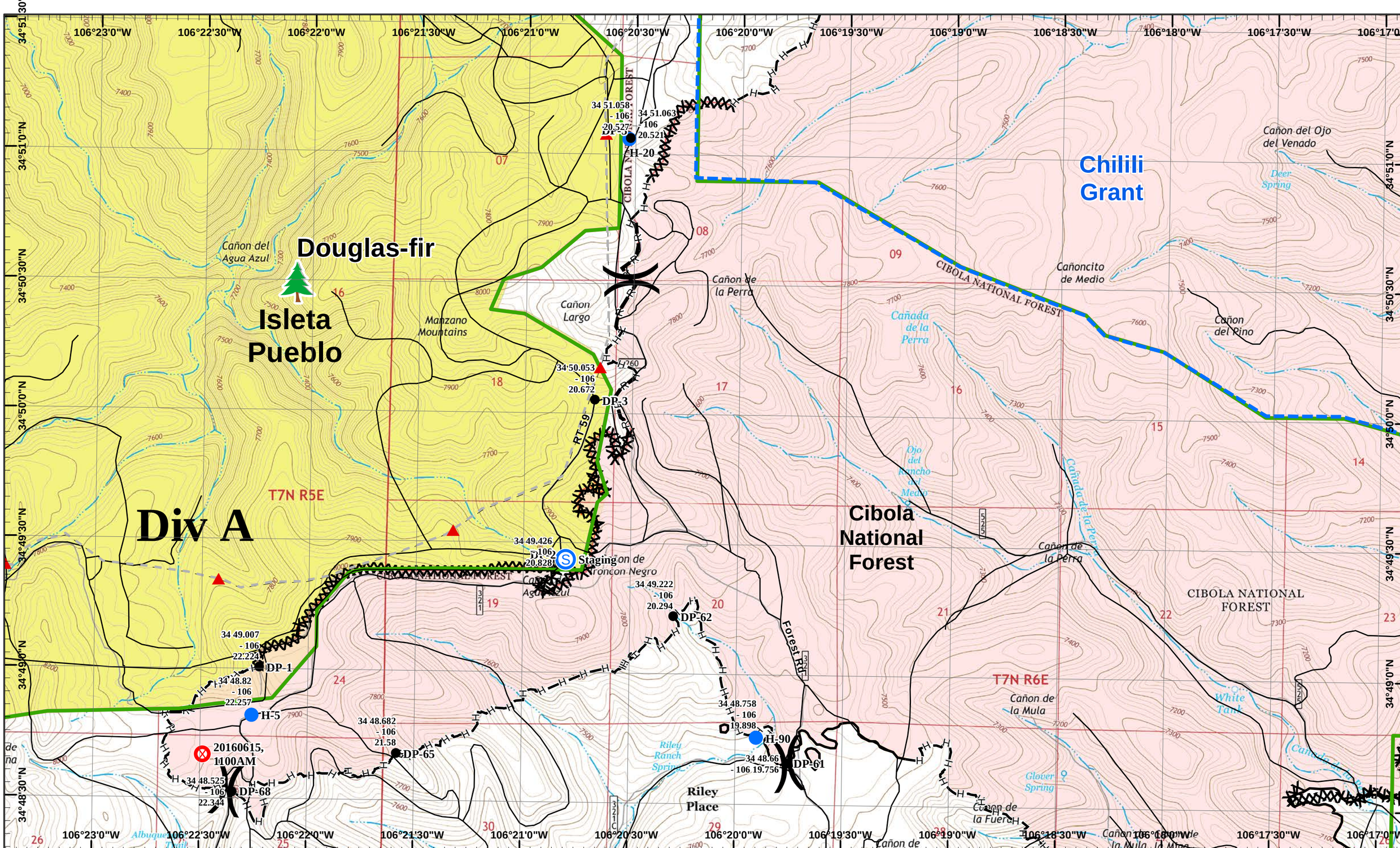

Dog Head Incident
Day Operational Period 6/29/2016

GIS Acres 17,912
6/21/2016 08:00

0 0.25 0.5 Miles

Map Created 6/28/2016 10:19:09 PM DCC

Fire Origin
Helispot
Drop Point
Unimproved Landing Area
Staging Area
Safety Zone
Completed Dozer Line
Road as Completed Line
Hand Line
Completed Line

Neighboring Pages

West Page	North Page South Page 3	East Page 2

1	2
3	4
5	6
7	8

Page 5
)(Division
][Branch

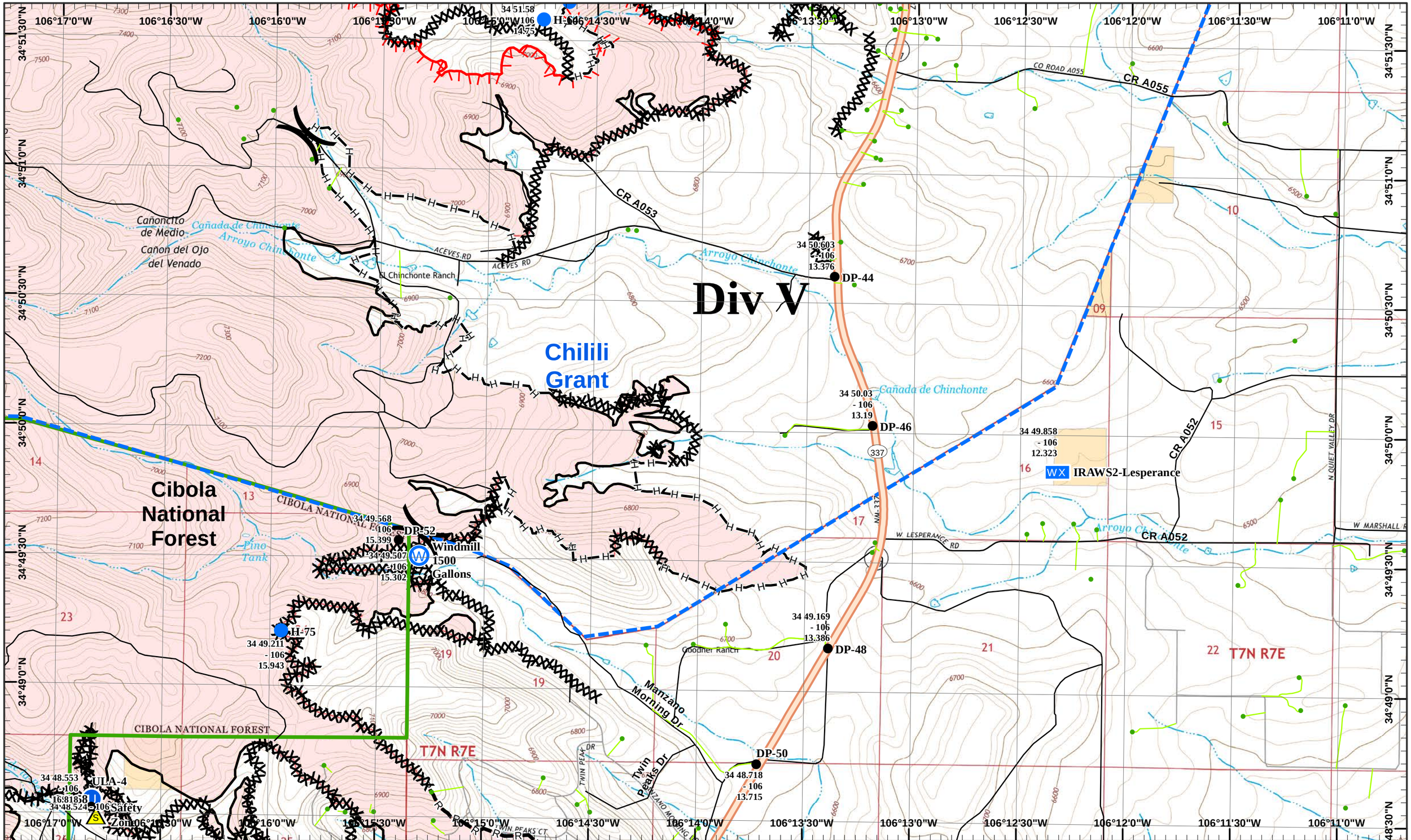

Dog Head Incident
Day Operational Period 6/29/2016

GIS Acres 17,912
6/21/2016 08:00

0 0.25 0.5 Miles

Map Created 6/28/2016 10:19:20 PM DCC

Helispot | Water Source | Mobil Weather Unit | Unimproved Landing Area | Safety Zone | Completed Dozer Line | Hand Line | Completed Line | Drop Point | Road as Completed Line

Neighboring Pages

West Page	North Page South Page 3	East Page 2

1	2
3	4
5	6
7	8

Page 6
)(Division
][Branch

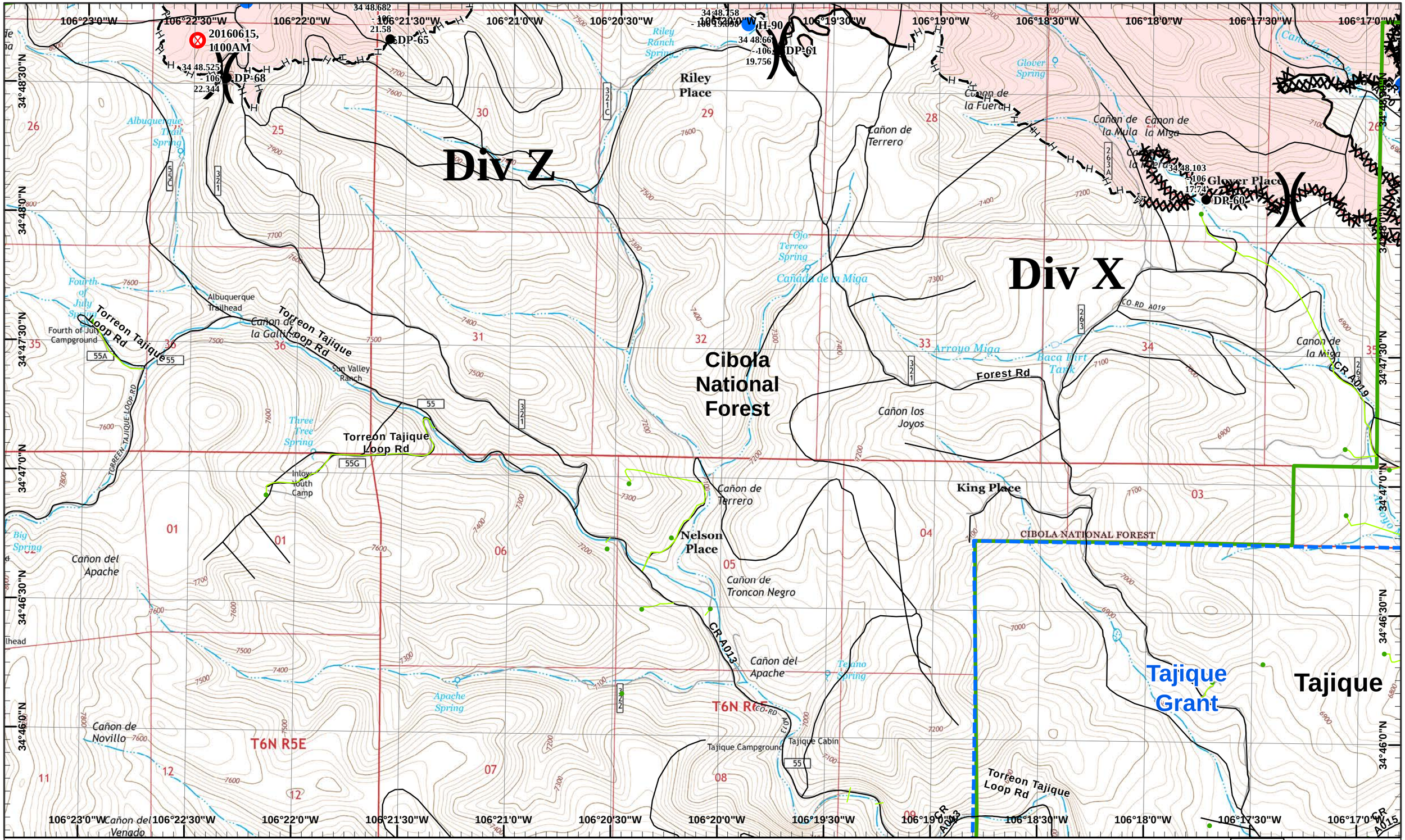

Dog Head Incident
Day Operational Period 6/29/2016

GIS Acres 17,912
6/21/2016 08:00

0 0.25 0.5 Miles

Map Created 6/28/2016 10:19:32 PM DCC

Fire Origin
Helispot
Drop Point
Unimproved Landing Area
Safety Zone
Completed Dozer Line
Hand Line
Completed Line

Neighboring Pages

West Page	North Page South Page 3	East Page 2

1	2
3	4
5	6
7	8

Page 7
)(Division
][Branch

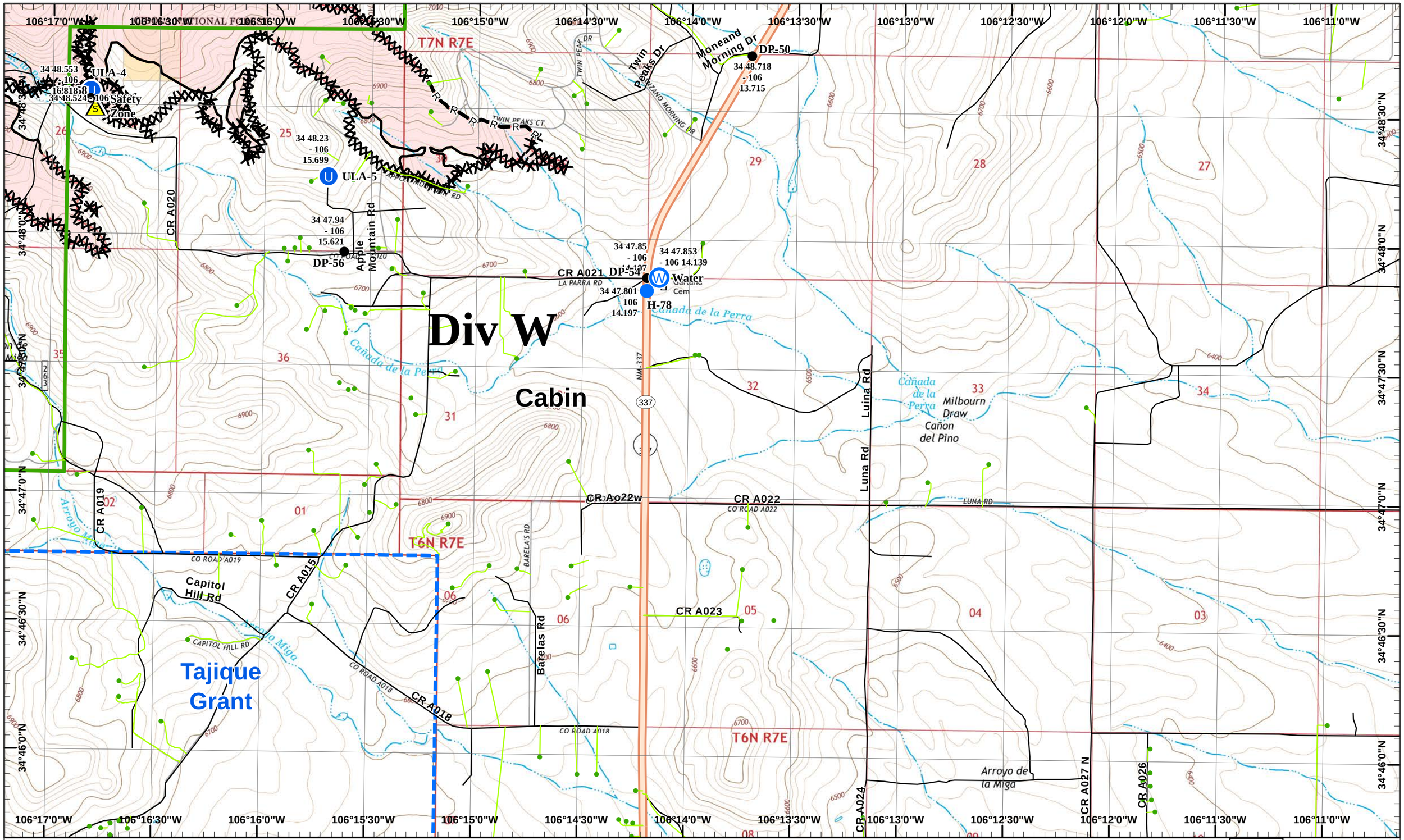

Dog Head Incident
Day Operational Period 6/29/2016

GIS Acres 17,912
6/21/2016 08:00

0 0.25 0.5 Miles

Map Created 6/28/2016 10:19:43 PM DCC

Helispot
Water Source
Unimproved Landing Area
Safety Zone
Completed Dozer Line
Completed Line
Road as Completed Line
Drop Point

Neighboring Pages

West Page	North Page South Page 3	East Page 2

1	2
3	4
5	6
7	8

Page 8
)(Division
][Branch

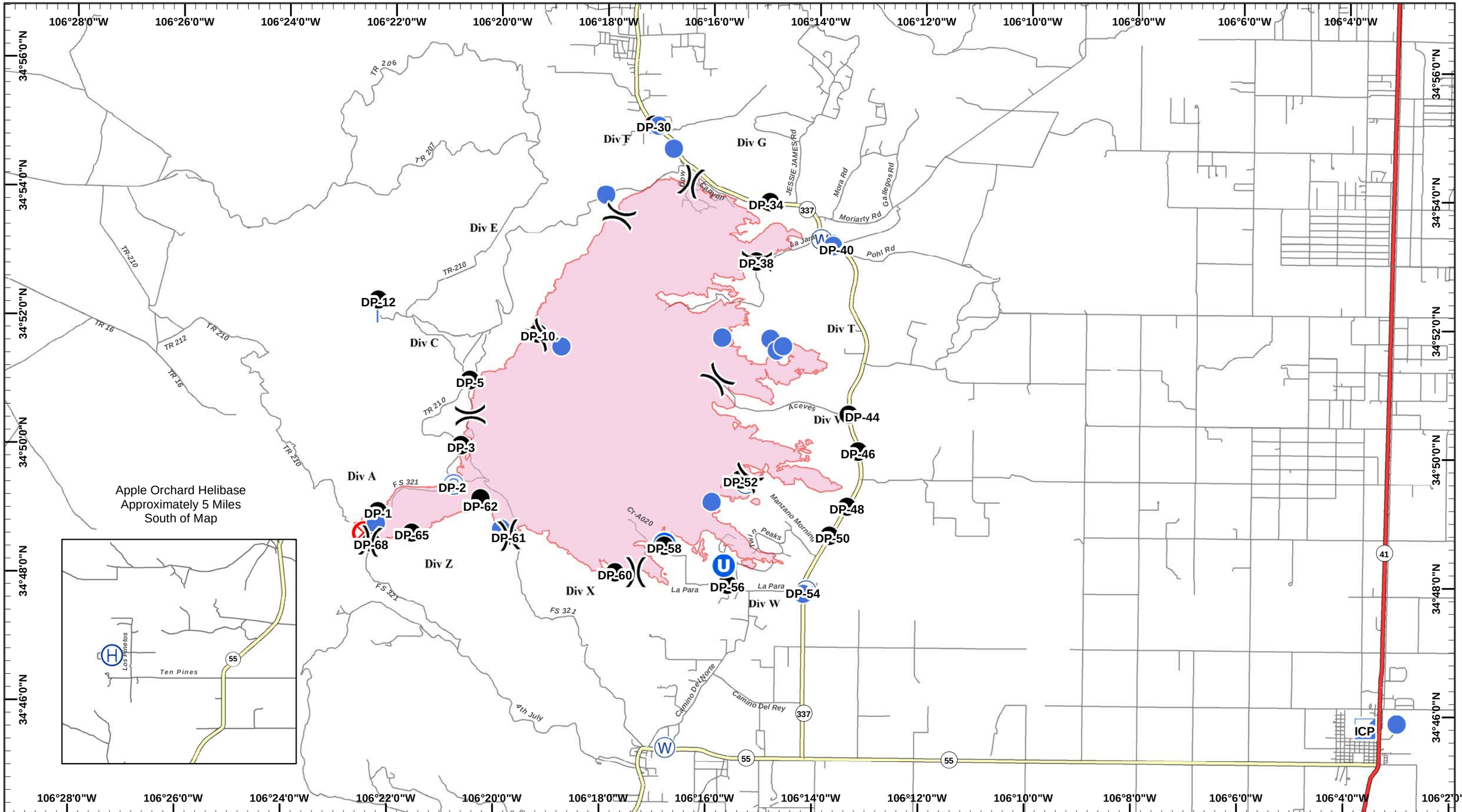

Dog Head Incident Transportation Map

GIS Acres 17,912
6/21/2016 08:00

0 0.5 1 Miles

Day Operational Period 6/29/2016

Map Created 6/28/2016 10:09:18 PM DCC

- Camp
- Drop Point
- Fire Origin
- Helibase
- Helispot
- Incident Command Post
- Lookout
- Unimproved Landing Area
- Repeater
- Staging Area
- Water Source