Dog Head Incident Index Map

GIS Acres 17,912
6/21/2016 08:00

0 0.5 1 Miles

Day Operational Period 6/25-27/2016

Map Created 6/24/2016 7:44:33 PM RDC

106°32'0"W 106°30'0"W 106°28'0"W 106°26'0"W 106°24'0"W 106°22'0"W 106°20'0"W 106°18'0"W 106°16'0"W 106°14'0"W 106°12'0"W 106°10'0"W 106°8'0"W 106°6'0"W 106°4'0"W 106°2'0"W 106°0'0"W

34°58'0"N 34°56'0"N 34°54'0"N 34°52'0"N 34°50'0"N 34°48'0"N 34°46'0"N 34°44'0"N

Kirtland Heliwell

Isleta Pueblo

Cibola National Forest

Chilili Grant

Tajique Grant

Torreon Grant

1 2 3 4 5 6 7 8

H-45 DP-30 Div F H-50 Div G H-35 DP-34 Fold-a-Tank DP-40 DP-38 SA-1 Div E DP-12 Lookout WX IRAWS3 Div C DP-10 H-25 H-62 H-70 Div T H-66 H-64 DP-5 H-20 DP-44 Div V Windmill 1500 Gallons DP-46 IRAWS2-Lesperance WX DP-3 DP-2 Div A Staging DP-1 DP-62 DP-48 H-5 DP-65 20160615, 1100AM DP-61 H-90 DP-68 Div Z ULA-4 H-75 DP-58 DP-50 DP-60 Safety Zone ULA-5 DP-54 Water DP-56 Div W Div X Tajique Water Fill ICP Estancia Airport Pumpkin Dip/MRD

Fire Origin
Incident Command Post
Helispot
Water Source
WX Mobil Weather Unit
Drop Point
Lookout
Retardent/Mud Pit
Unimproved Landing Area
Staging Area
Safety Zone
Pipe Mile250-Mile273
Primary OH Powerlines
Secondary OH Powerlines
10" Petroleum Pipeline
6" Petroleum Pipeline
Cibola NF
Land Grant
Unexploded Ordinance Area
Completed Dozer Line
Road as Completed Line
Hand Line
Completed Line
Proposed Dozer Line
Uncontrolled Fire Edge

)(Division
][Branch

SOUTHWEST AREA INCIDENT MANAGEMENT TEAM

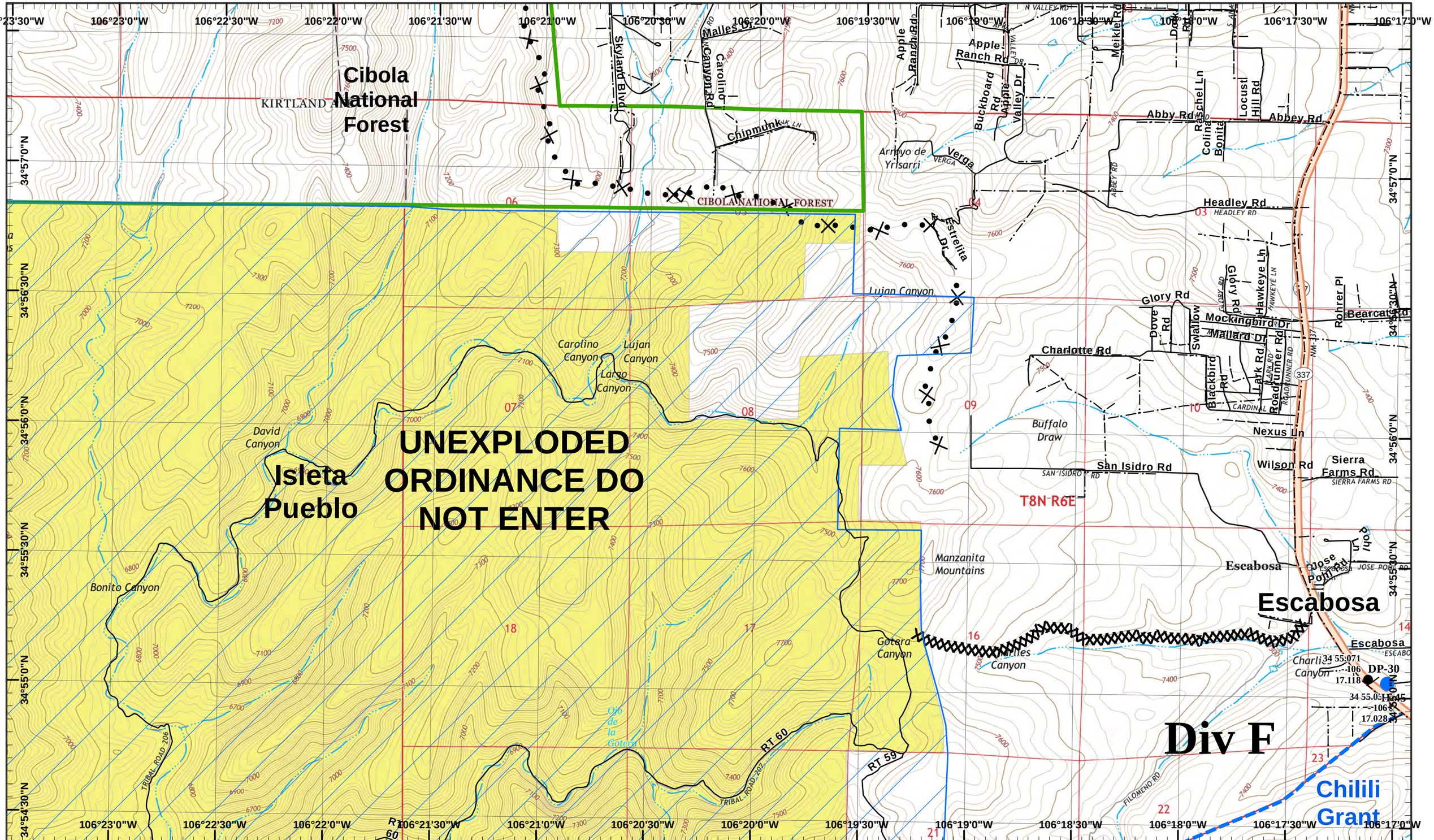

Dog Head Incident
Day Operational Period 6/25-27/2016

GIS Acres 17,912
6/21/2016 08:00

0 0.25 0.5 Miles

Map Created 6/24/2016 7:40:19 PM RDC

Helispot
Drop Point
Completed Dozer Line
Proposed Dozer Line

Neighboring Pages

West Page	North Page South Page 3	East Page 2

1	2
3	4
5	6
7	8

Page 1
)(Division
][Branch

Div G

Dog Head Incident

Day Operational Period 6/25-27/2016

GIS Acres 17,912
6/21/2016 08:00

0 0.25 0.5 Miles

Map Created 6/24/2016 7:40:37 PM RDC

Helispot
Drop Point
Hand Line

Neighboring Pages

West Page 1 | North Page | South Page 4 | East Page

Page 2
)(Division
][Branch

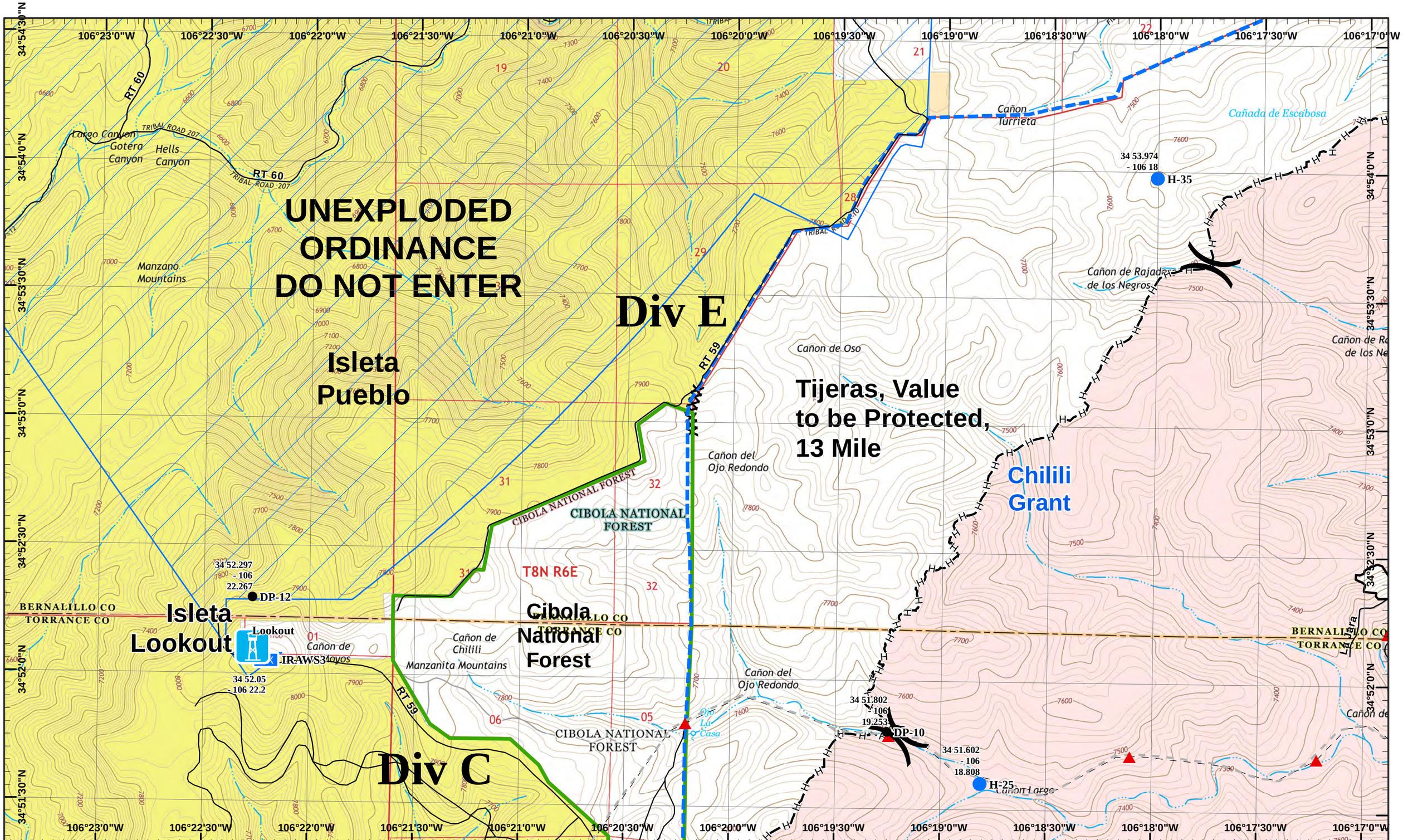

Dog Head Incident
Day Operational Period 6/25-27/2016

GIS Acres 17,912
6/21/2016 08:00

0 0.25 0.5 Miles

Map Created 6/24/2016 7:40:53 PM RDC

Helispot
Mobil Weather Unit
Drop Point
Lookout
Completed Dozer Line
Hand Line
Completed Line

Neighboring Pages
West Page | North Page 1 South Page | East Page 4

Page 3
)(Division
][Branch

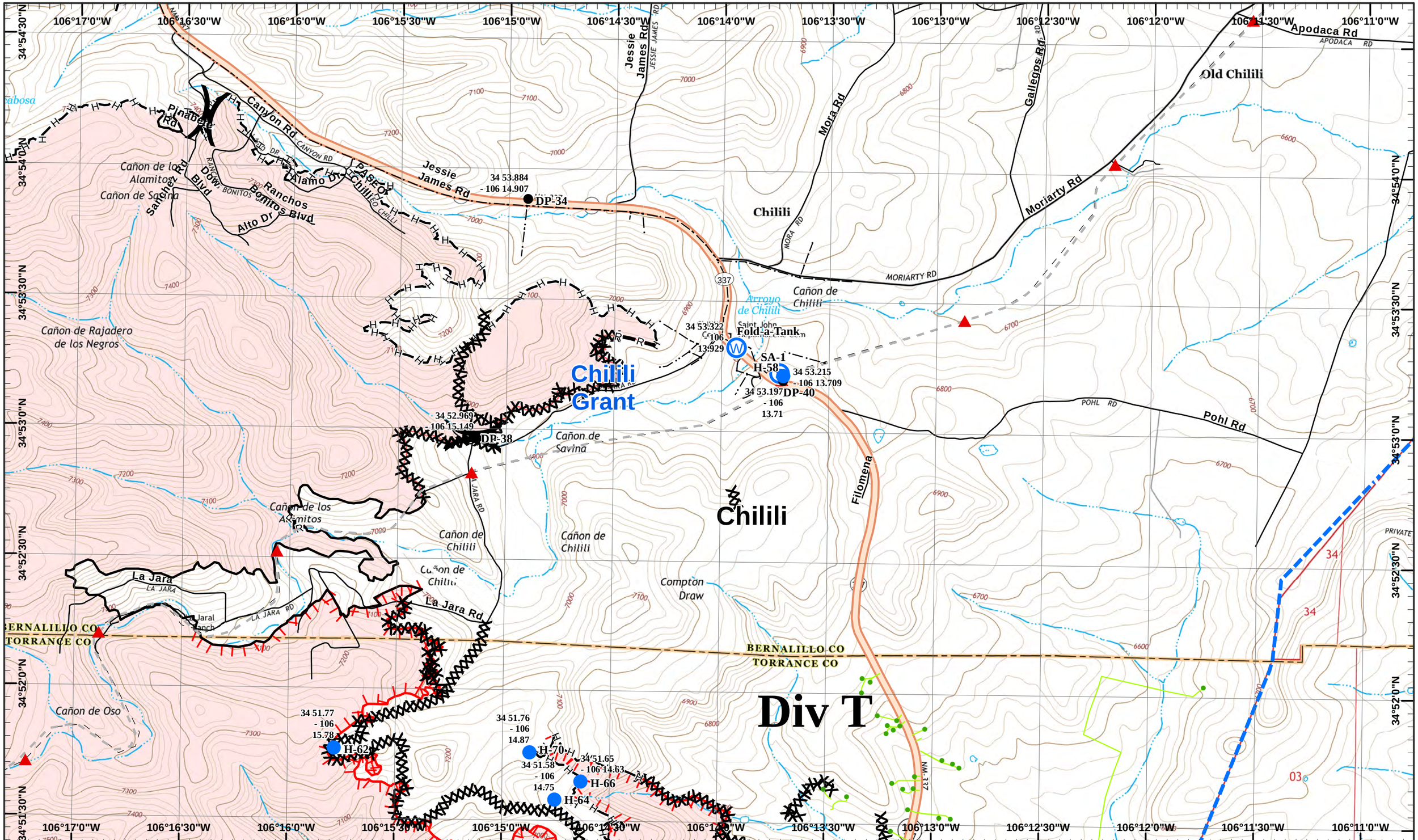

Dog Head Incident

Day Operational Period 6/25-27/2016

GIS Acres 17,912
6/21/2016 08:00

0 0.25 0.5 Miles

Map Created 6/24/2016 7:41:10 PM RDC

Helispot
Water Source
Staging Area
Drop Point
Completed Dozer Line
Road as Completed Line
Hand Line
Completed Line
Uncontrolled Fire Edge

Neighboring Pages

West Page 3 | North Page 2 South Page | East Page

1	2
3	4
5	6
7	8

Page 4
)(Division
][Branch

Dog Head Incident

Day Operational Period 6/25-27/2016

GIS Acres 17,912
6/21/2016 08:00

0 0.25 0.5 Miles

Map Created 6/24/2016 7:41:28 PM RDC

Fire Origin
Helispot
Drop Point
Unimproved Landing Area
Staging Area
Safety Zone
Completed Dozer Line
Road as Completed Line
Hand Line
Completed Line

Neighboring Pages

West Page | North Page, South Page 3 | East Page 2

Page 5
)(Division
][Branch

Dog Head Incident

Day Operational Period 6/25-27/2016

GIS Acres 17,912
6/21/2016 08:00

Map Created 6/24/2016 7:41:46 PM RDC

0 0.25 0.5 Miles

Helispot · Water Source · Mobil Weather Unit · Unimproved Landing Area · Safety Zone · Completed Dozer Line · Hand Line · Drop Point · Road as Completed Line · Completed Line

Neighboring Pages

West Page | North Page | South Page 3 | East Page 2

Page 6
)(Division
][Branch

Div V

Chilili Grant

Cibola National Forest

CIBOLA NATIONAL FOREST

T7N R7E

CR A055

CO ROAD A055

CR A053

CR A052

ACEVES RD

W LESPERANCE RD

TWIN PEAKS CT

Manzano Morning Dr

Twin Peaks Dr

Cañoncito de Medio

Cañon del Ojo del Venado

Cañada de Chinchonte

Arroyo Chinchonte

El Chinchonte Ranch

Goodner Ranch

Pino Tank

DP-44 34 50.603 - 106 13.376

DP-46 34 50.03 - 106 13.19

DP-48 34 49.169 - 106 13.386

DP-50 34 48.718 - 106 13.715

DP-52 34 49.568 - 106 15.399

H-75 34 49.211 - 106 15.943

ULA-4 34 48.553 - 106 16:818:8

Windmill 1500 Gallons 34 49.507 - 106 15.302

Safety Zone 34 48.524 - 106

IRAWS2-Lesperance 34 49.858 - 106 12.323

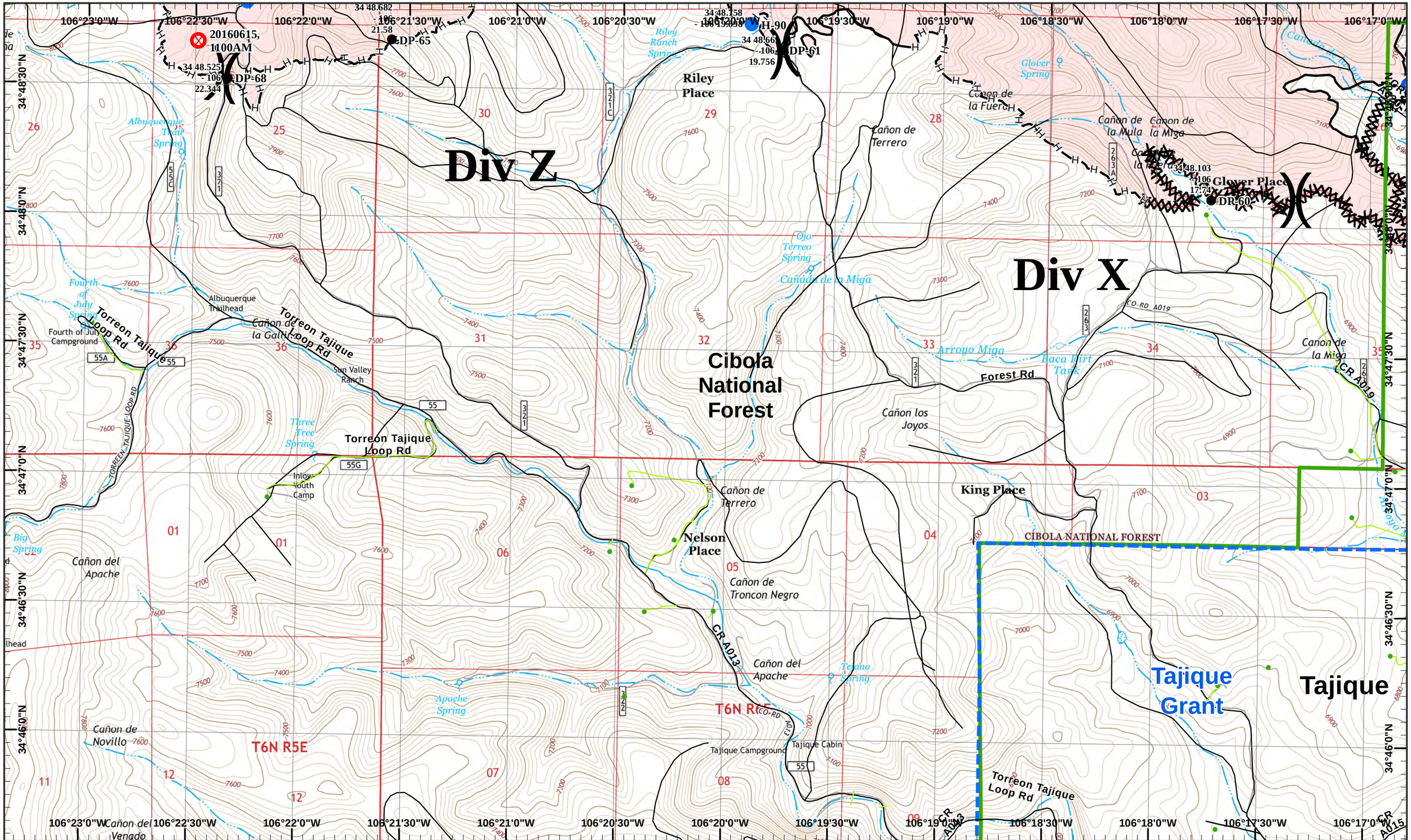

Dog Head Incident
Day Operational Period 6/25-27/2016

GIS Acres 17,912
6/21/2016 08:00

0 0.25 0.5 Miles

Map Created 6/24/2016 7:42:06 PM RDC

Fire Origin
Helispot
Drop Point
Unimproved Landing Area
Safety Zone
Completed Dozer Line
Hand Line
Completed Line

Neighboring Pages

West Page	North Page South Page 3	East Page 2

1	2
3	4
5	6
7	8

Page 7
)(Division
][Branch

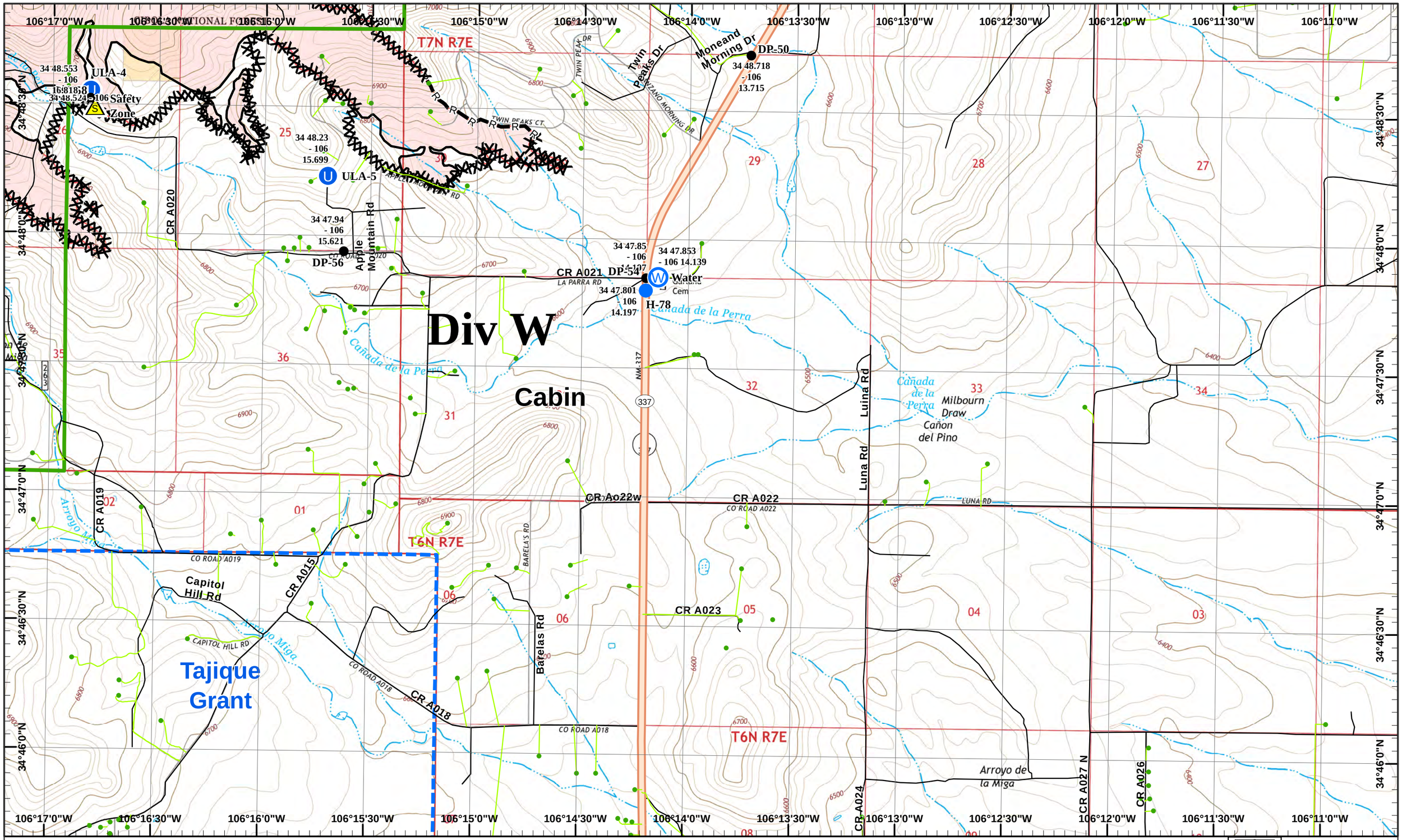

Dog Head Incident
Day Operational Period 6/25-27/2016

GIS Acres 17,912
6/21/2016 08:00

0 0.25 0.5 Miles

Map Created 6/24/2016 7:42:23 PM RDC

Helispot | Water Source | Unimproved Landing Area | Safety Zone | Completed Dozer Line | Completed Line | Road as Completed Line | Drop Point

Neighboring Pages

West Page | North Page | South Page 3 | East Page 2

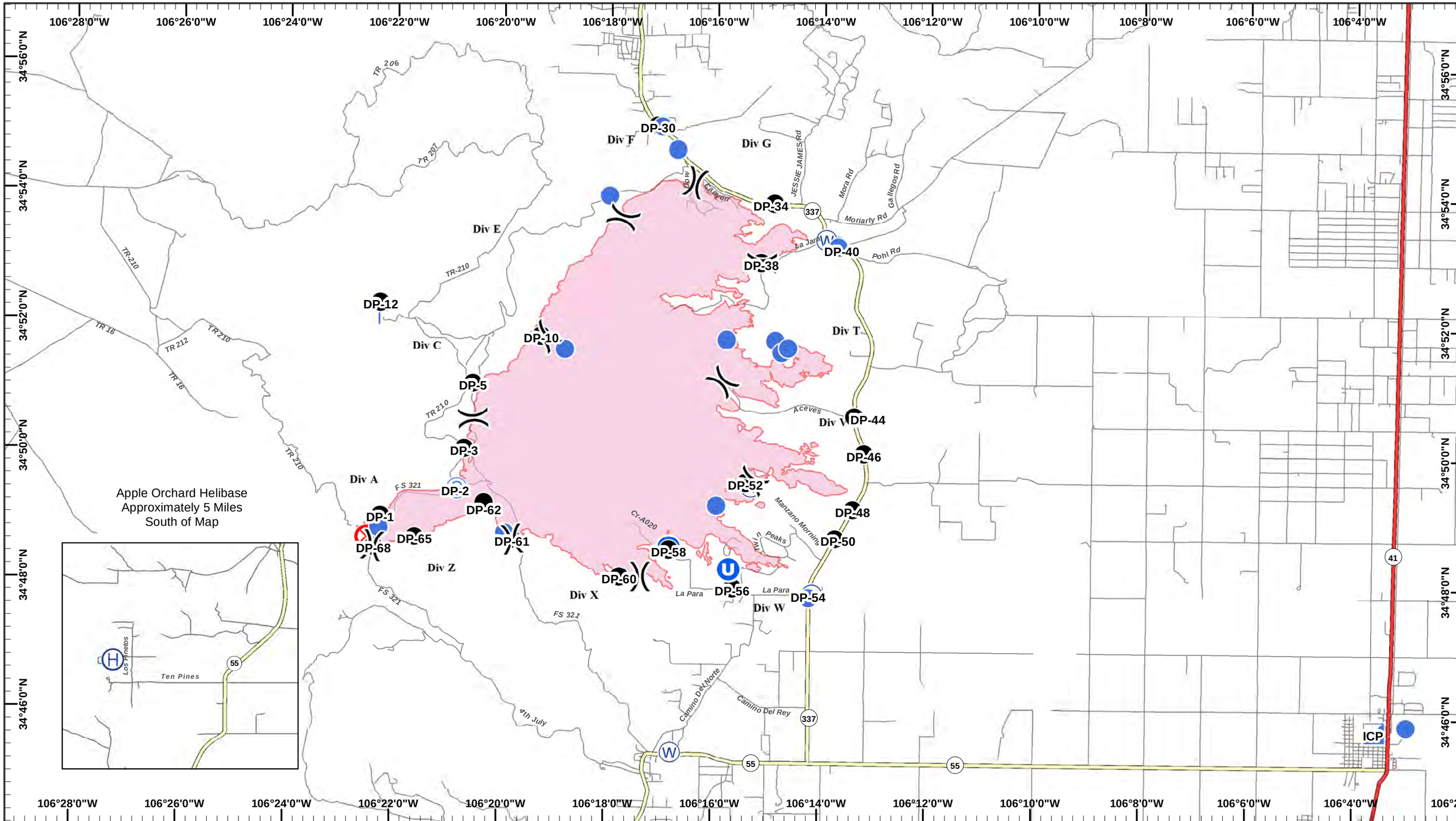

Dog Head Incident Transportation Map

GIS Acres 17,912
6/21/2016 08:00

0 0.5 1 Miles

Day Operational Period 6/25-27/2016 Map Created 6/24/2016 7:48:13 PM RDC

C	Camp	H	Helibase		Lookout	S	Staging Area
	Drop Point		Helispot	U	Unimproved Landing Area	W	Water Source
	Fire Origin		Incident Command Post	R	Repeater		

SOUTHWEST AREA INCIDENT MANAGEMENT TEAM