Dog Head Incident Index Map

GIS Acres 17,912
6/21/2016 08:00

0 0.5 1 Miles

Day Operational Period 6/24/2016

Map Created 6/23/2016 7:51:45 PM RDC

Kirtland Heliwell

Isleta Pueblo

Cibola National Forest

Chilili Grant

Tajique Grant

Torreon Grant

1 2 3 4 5 6 7 8

Div A Div C Div E Div F Div G Div T Div V Div W Div X Div Z

Staging DP-1 DP-2 DP-3 DP-5 DP-10 DP-12 Lookout DP-30 DP-34 DP-38 DP-40 DP-44 DP-46 DP-48 DP-50 DP-52 DP-54 DP-56 DP-58 DP-60 DP-61 DP-62 DP-65 DP-68

H-5 H-20 H-25 H-35 H-45 H-50 H-62 H-64 H-66 H-70 H-75 H-90

SA-1 Fold-a-Tank Windmill 1500 Gallons Safety Zone Water Tajique Water Fill

IRAWS3 IRAWS2-Lesperance WX

ULA-4 ULA-5

20160615, 1100AM

ICP Estancia Airport

Pumpkin Dip/MRD

Fire Origin	Mobil Weather Unit	Unimproved Landing Area	Pipe Mile250-Mile273	Unexploded Ordinance Area	Proposed Dozer Line
Incident Command Post	Drop Point	Staging Area	Primary OH Powerlines	Completed Dozer Line	Uncontrolled Fire Edge
Helispot	Lookout	Safety Zone	Secondary OH Powerlines	Road as Completed Line	
Water Source	Retardent/Mud Pit		10" Petroleum Pipeline	Hand Line	
			6" Petroleum Pipeline	Completed Line	
			Cibola NF		
			Land Grant		

)(Division
][Branch

SOUTHWEST AREA INCIDENT MANAGEMENT TEAM

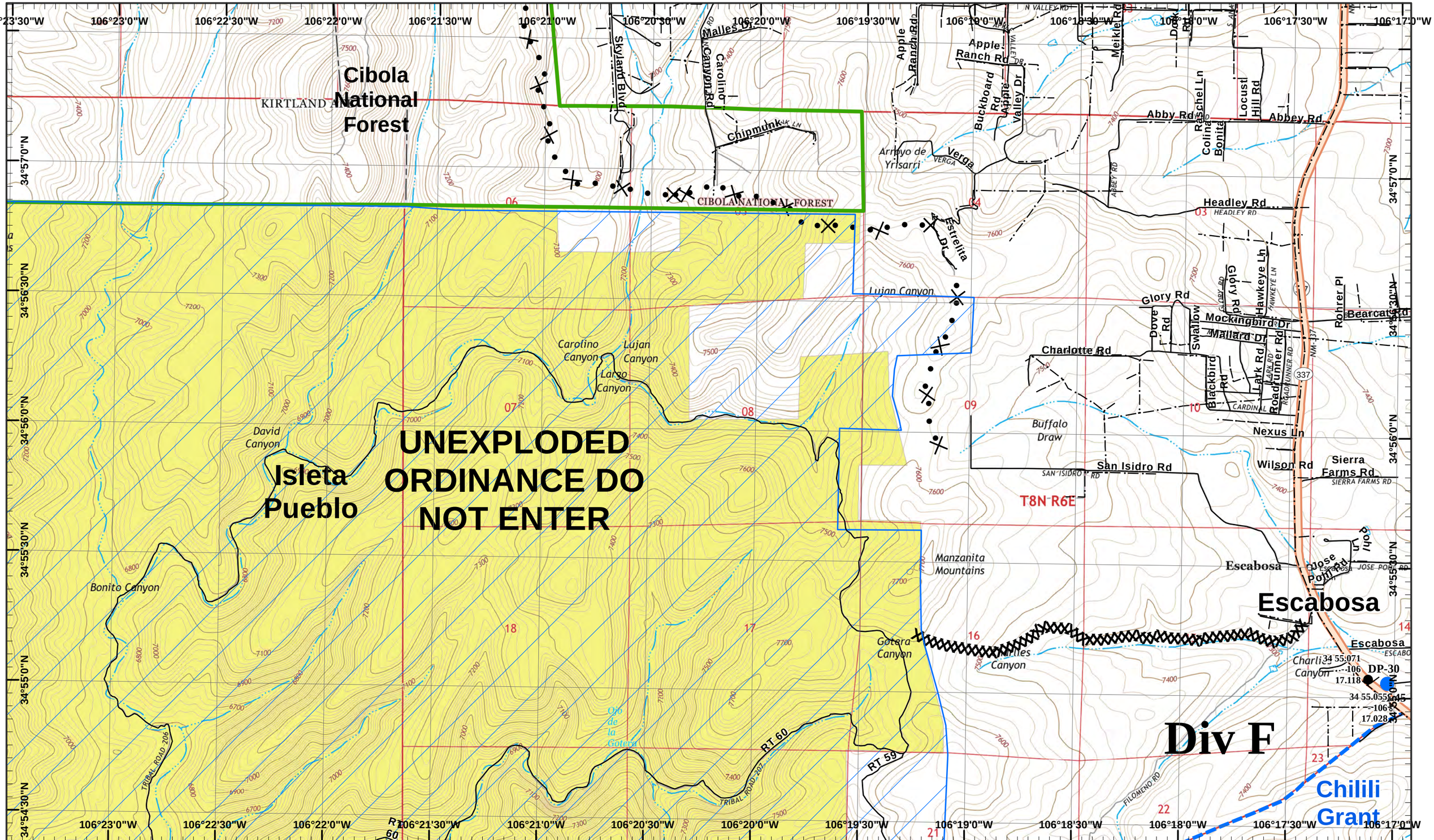

Dog Head Incident
Day Operational Period 6/24/2016

GIS Acres 17,912
6/21/2016 08:00

0 0.25 0.5 Miles

Map Created 6/23/2016 8:01:31 PM RDC

Helispot
Drop Point
Completed Dozer Line
Proposed Dozer Line

Neighboring Pages

West Page	North Page South Page 3	East Page 2

1	2
3	4
5	6
7	8

Page 1
)(Division
][Branch

Dog Head Incident

Day Operational Period 6/24/2016

GIS Acres 17,912
6/21/2016 08:00

0 0.25 0.5 Miles

Map Created 6/23/2016 8:02:02 PM RDC

Helispot

Drop Point

Div G

Neighboring Pages

West Page 1 | North Page / South Page 4 | East Page

Page 2

)(Division

][Branch

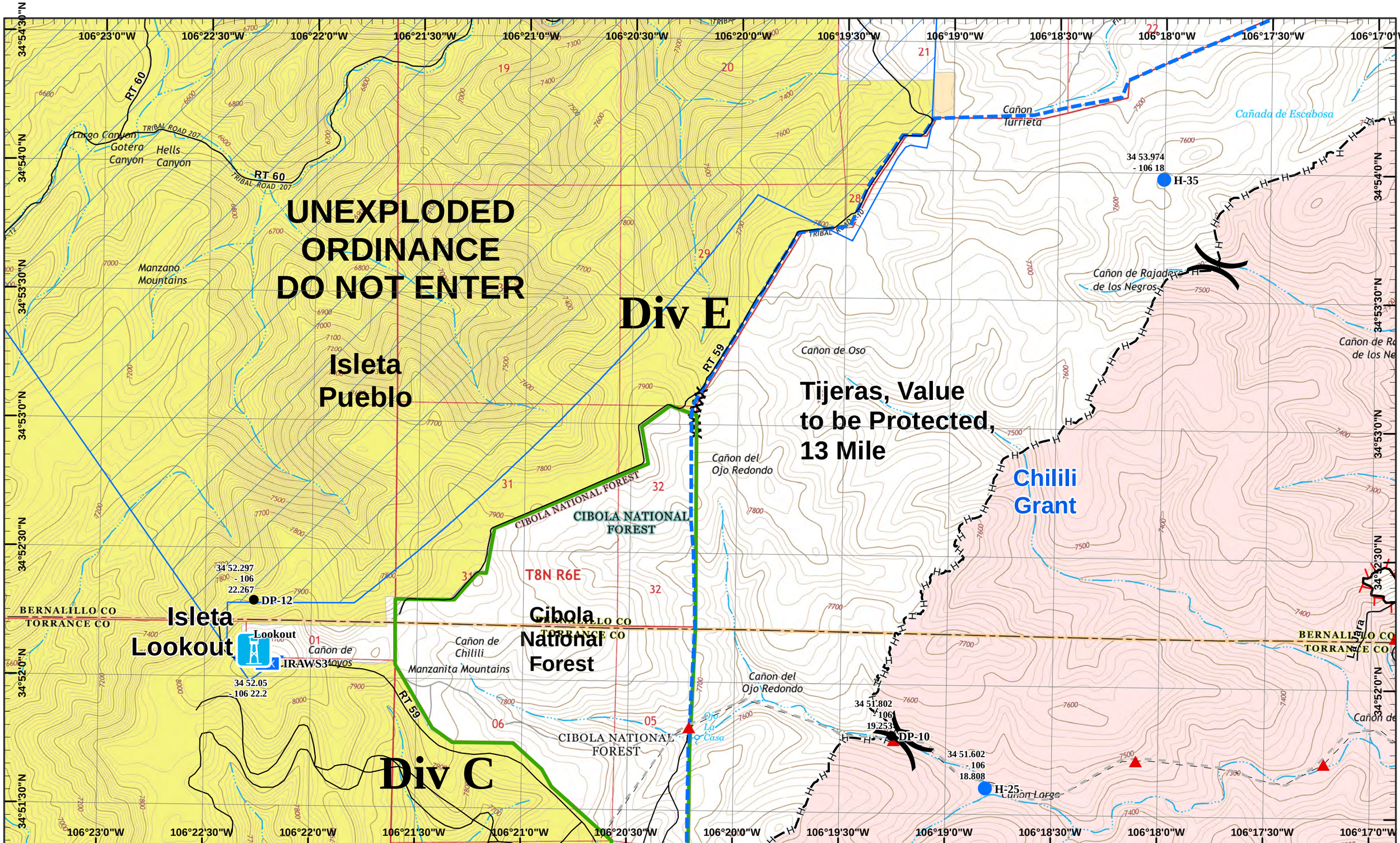

Dog Head Incident
Day Operational Period 6/24/2016

GIS Acres 17,912
6/21/2016 08:00

0 0.25 0.5 Miles

Map Created 6/23/2016 8:02:41 PM RDC

Helispot
Mobil Weather Unit
Drop Point
Lookout
Completed Dozer Line
Hand Line
Completed Line
Uncontrolled Fire Edge

Neighboring Pages
West Page | North Page 1 South Page | East Page 4

Page 3
)(Division
][Branch

Dog Head Incident

Day Operational Period 6/24/2016

GIS Acres 17,912
6/21/2016 08:00

0 0.25 0.5 Miles

Map Created 6/23/2016 8:03:18 PM RDC

Helispot | Water Source | Staging Area | Drop Point

Completed Dozer Line | Road as Completed Line | Hand Line | Completed Line | Uncontrolled Fire Edge

Neighboring Pages

West Page 3 | North Page 2 | South Page | East Page

Page 4
)(Division
][Branch

Dog Head Incident

Day Operational Period 6/24/2016

GIS Acres 17,912
6/21/2016 08:00

0 0.25 0.5 Miles

Map Created 6/23/2016 8:03:57 PM RDC

Fire Origin
Helispot
Drop Point
Unimproved Landing Area
Staging Area
Safety Zone
Completed Dozer Line
Road as Completed Line
Hand Line
Completed Line

Neighboring Pages

West Page | North Page, South Page 3 | East Page 2

Page 5
)(Division
][Branch

Dog Head Incident

Day Operational Period 6/24/2016

GIS Acres 17,912
6/21/2016 08:00

0 0.25 0.5 Miles

Map Created 6/23/2016 8:04:28 PM RDC

Helispot · Water Source · Mobil Weather Unit · Unimproved Landing Area · Safety Zone · Completed Dozer Line · Hand Line · Road as Completed Line · Completed Line · Drop Point

Neighboring Pages

West Page | North Page | South Page 3 | East Page 2

Page 6
)(Division
][Branch

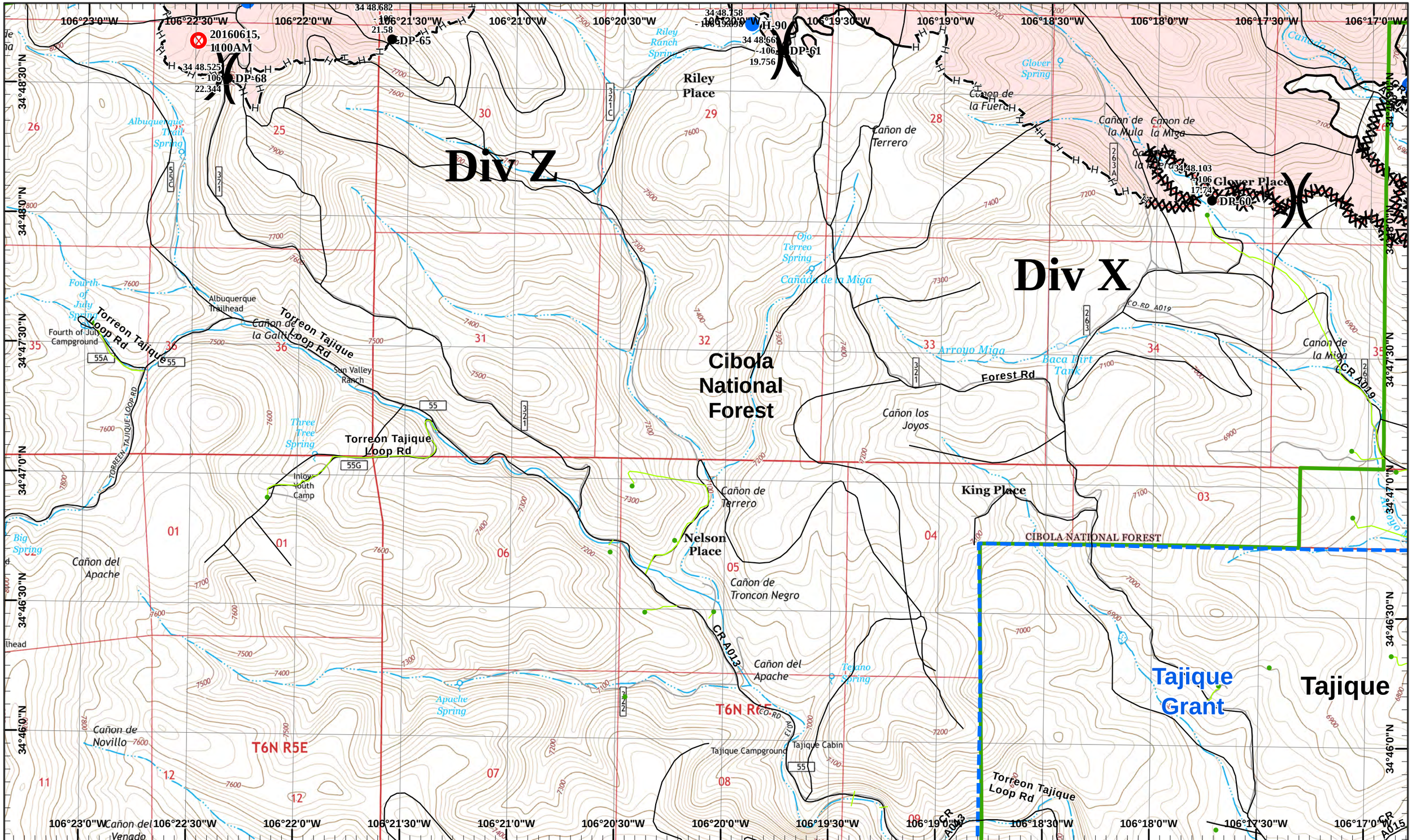

Dog Head Incident
Day Operational Period 6/24/2016

GIS Acres 17,912
6/21/2016 08:00

0 0.25 0.5 Miles

Map Created 6/23/2016 8:05:14 PM RDC

Fire Origin
Helispot
Drop Point
Unimproved Landing Area
Safety Zone
Completed Dozer Line
Hand Line
Completed Line

Neighboring Pages

West Page	North Page South Page 3	East Page 2

1	2
3	4
5	6
7	8

Page 7
)(Division
][Branch

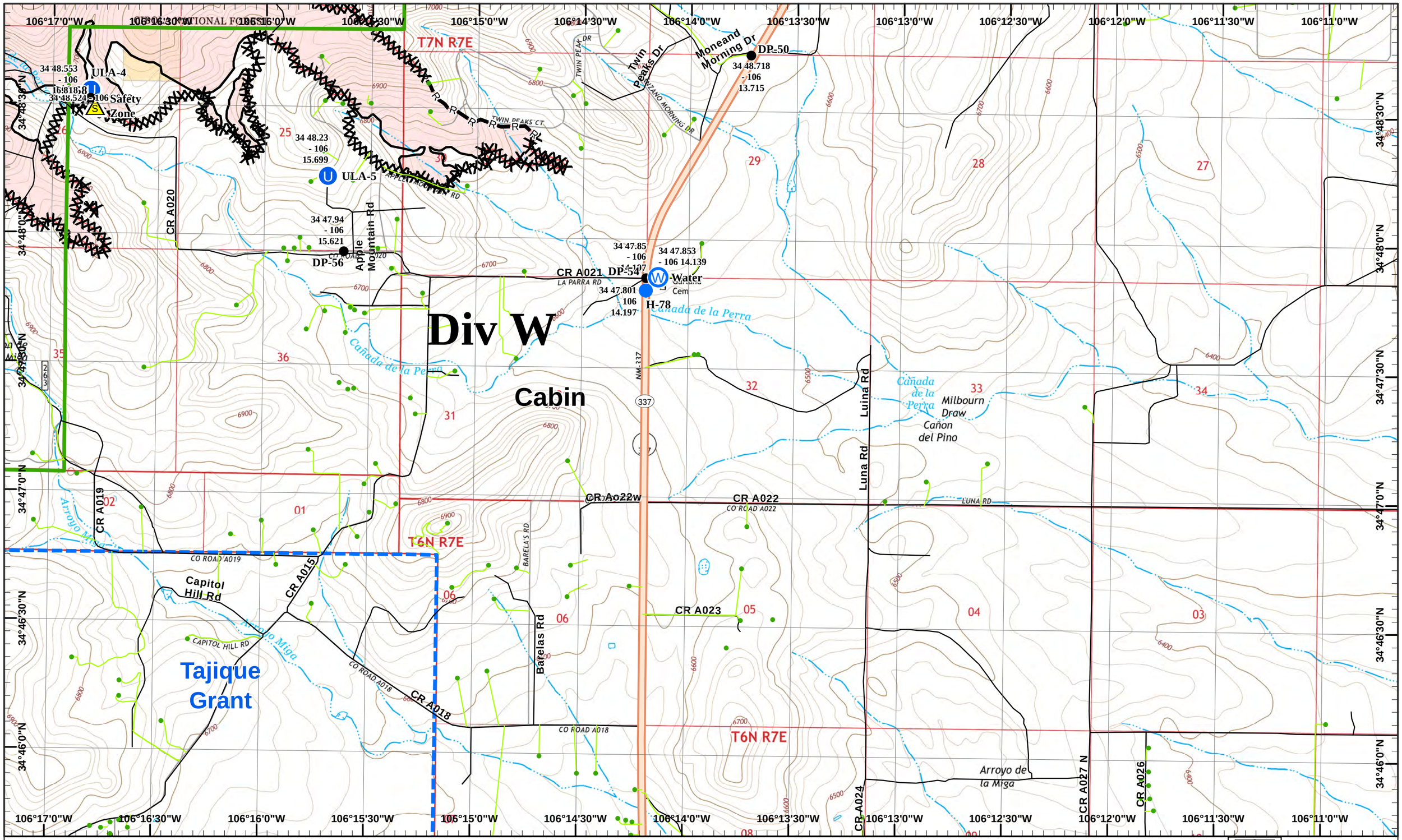

Dog Head Incident
Day Operational Period 6/24/2016

GIS Acres 17,912
6/21/2016 08:00

0 0.25 0.5 Miles

Map Created 6/23/2016 8:05:44 PM RDC

Helispot
Water Source
Unimproved Landing Area
Safety Zone
Completed Dozer Line
Completed Line
Road as Completed Line
Drop Point

Neighboring Pages

West Page	North Page South Page 3	East Page 2

1	2
3	4
5	6
7	8

Dog Head Incident Transportation Map

Day Operational Period 6/24/2016

Map Created 6/23/2016 7:49:17 PM RDC

GIS Acres 17,912
6/21/2016 08:00

0 0.5 1 Miles

Apple Orchard Helibase
Approximately 5 Miles
South of Map

- Camp
- Drop Point
- Fire Origin
- Helibase
- Helispot
- Incident Command Post
- Lookout
- Unimproved Landing Area
- Repeater
- Staging Area
- Water Source

SOUTHWEST AREA INCIDENT MANAGEMENT TEAM