Dog Head Incident Index Map

GIS Acres 17,912
6/21/2016 08:00

0 0.5 1 Miles

Night Operational Period 6/23/2016

Map Created 6/22/2016 9:19:18 PM RDC

Fire Origin
Incident Command Post
Helispot
Water Source
Mobil Weather Unit
Drop Point
Lookout
Retardent/Mud Pit
Unimproved Landing Area
Staging Area
Safety Zone
Pipe Mile250-Mile273
Primary OH Powerlines
Secondary OH Powerlines
10" Petroleum Pipeline
6" Petroleum Pipeline
Cibola NF
Land Grant
Unexploded Ordinance Area
Completed Dozer Line
Road as Completed Line
Hand Line
Completed Line
Proposed Dozer Line
Uncontrolled Fire Edge

)(Division
][Branch

SOUTHWEST AREA INCIDENT MANAGEMENT TEAM

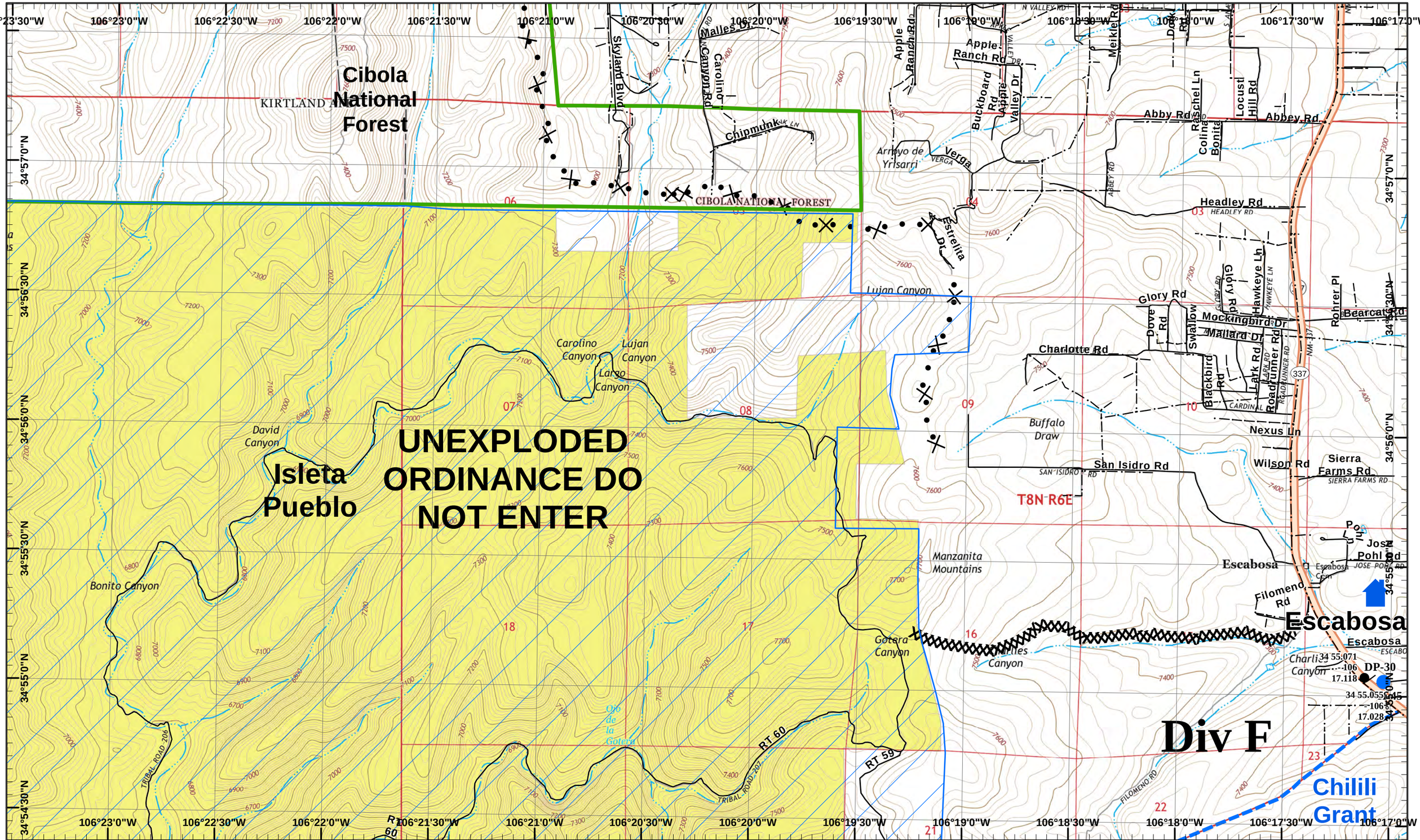

Dog Head Incident
Day Operational Period 6/23/2016

GIS Acres 17,912
6/21/2016 08:00

0 0.25 0.5 Miles

Map Created 6/22/2016 8:08:13 PM RDC

Helispot
Drop Point
Completed Dozer Line
Proposed Dozer Line

Neighboring Pages

West Page | North Page | South Page 3 | East Page 2

1	2
3	4
5	6
7	8

Page 1
)(Division
][Branch

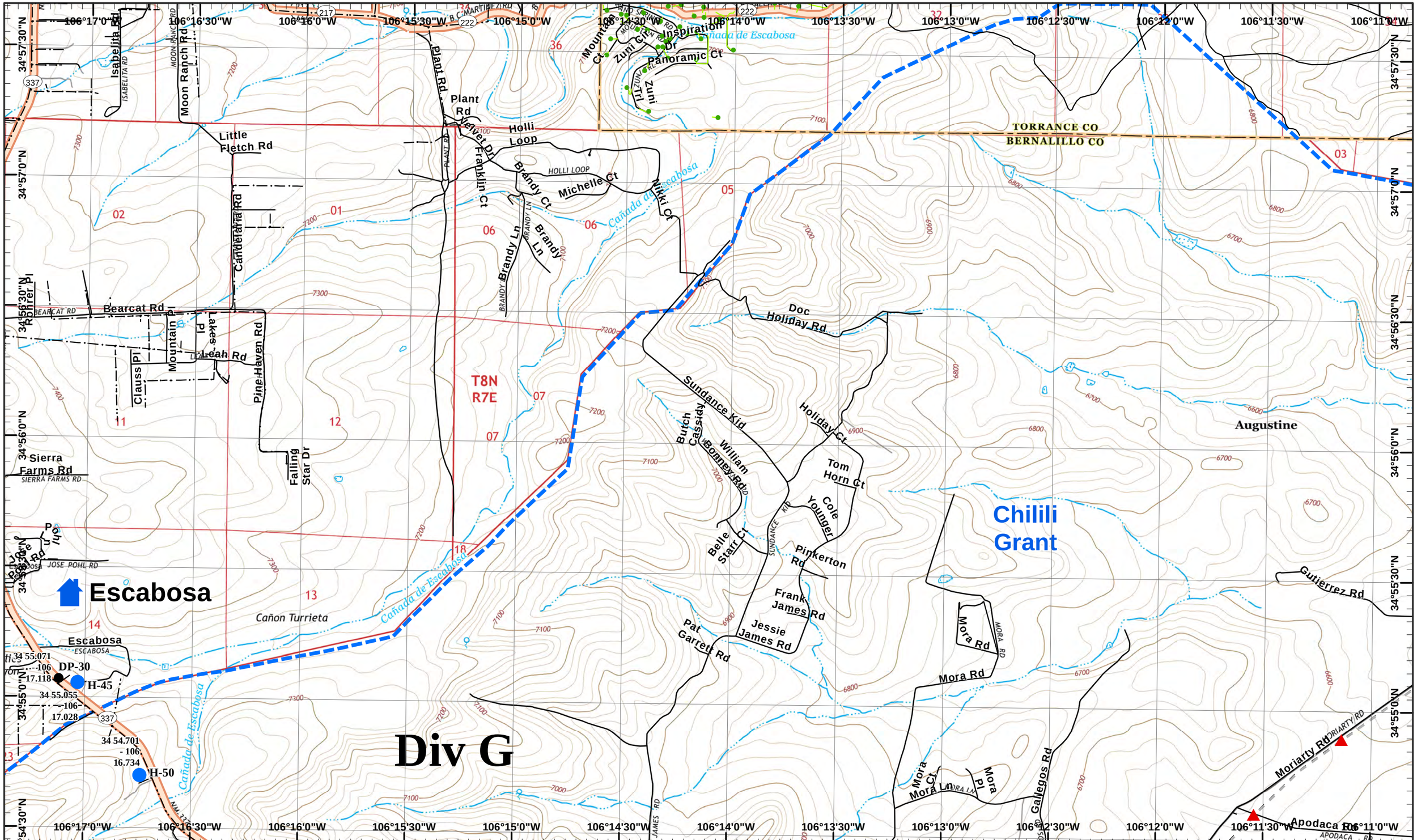

Dog Head Incident
Day Operational Period 6/23/2016

GIS Acres 17,912
6/21/2016 08:00

0 0.25 0.5 Miles

Map Created 6/22/2016 8:08:31 PM RDC

Helispot
Drop Point

Neighboring Pages

West Page 1 | North Page | South Page 4 | East Page

1	2
3	4
5	6
7	8

Page 2
)(Division
][Branch

UNEXPLODED ORDINANCE DO NOT ENTER

Div E

Isleta Pueblo

Tijeras, Value to be Protected, 13 Mile

Chilili Grant

Isleta Lookout

Cibola National Forest

Div C

RT 60

TRIBAL ROAD 207

Largo Canyon

Gotera Canyon

Hells Canyon

Manzano Mountains

Cañon Turrieta

Cañada de Escabosa

34 53.974 - 106 18

H-35

Cañon de Rajadero de los Negros

Cañon de Oso

RT 59

Cañon del Ojo Redondo

CIBOLA NATIONAL FOREST

T8N R6E

34 52.297 - 106 22.267

DP-12

BERNALILLO CO

TORRANCE CO

Lookout

IRAWS3

01

Cañon de Coyos

34 52.05 - 106 22.2

Cañon de Chilili

Manzanita Mountains

Ojo La Casa

34 51.802 - 106 19.253

DP-10

34 51.602 - 106 18.808

H-25

Cañon Largo

Lara

106°23'0"W 106°22'30"W 106°22'0"W 106°21'30"W 106°21'0"W 106°20'30"W 106°20'0"W 106°19'30"W 106°19'0"W 106°18'30"W 106°18'0"W 106°17'30"W 106°17'0"W

34°54'30"N 34°54'0"N 34°53'30"N 34°53'0"N 34°52'30"N 34°52'0"N 34°51'30"N

Dog Head Incident

Day Operational Period 6/23/2016

GIS Acres 17,912
6/21/2016 08:00

0 0.25 0.5 Miles

Map Created 6/22/2016 8:08:50 PM RDC

Helispot
Mobil Weather Unit
Drop Point
Lookout
Completed Dozer Line
Hand Line
Completed Line
Uncontrolled Fire Edge

Neighboring Pages

West Page | North Page 1 South Page | East Page 4

1	2
3	4
5	6
7	8

Page 3

)(Division
][Branch

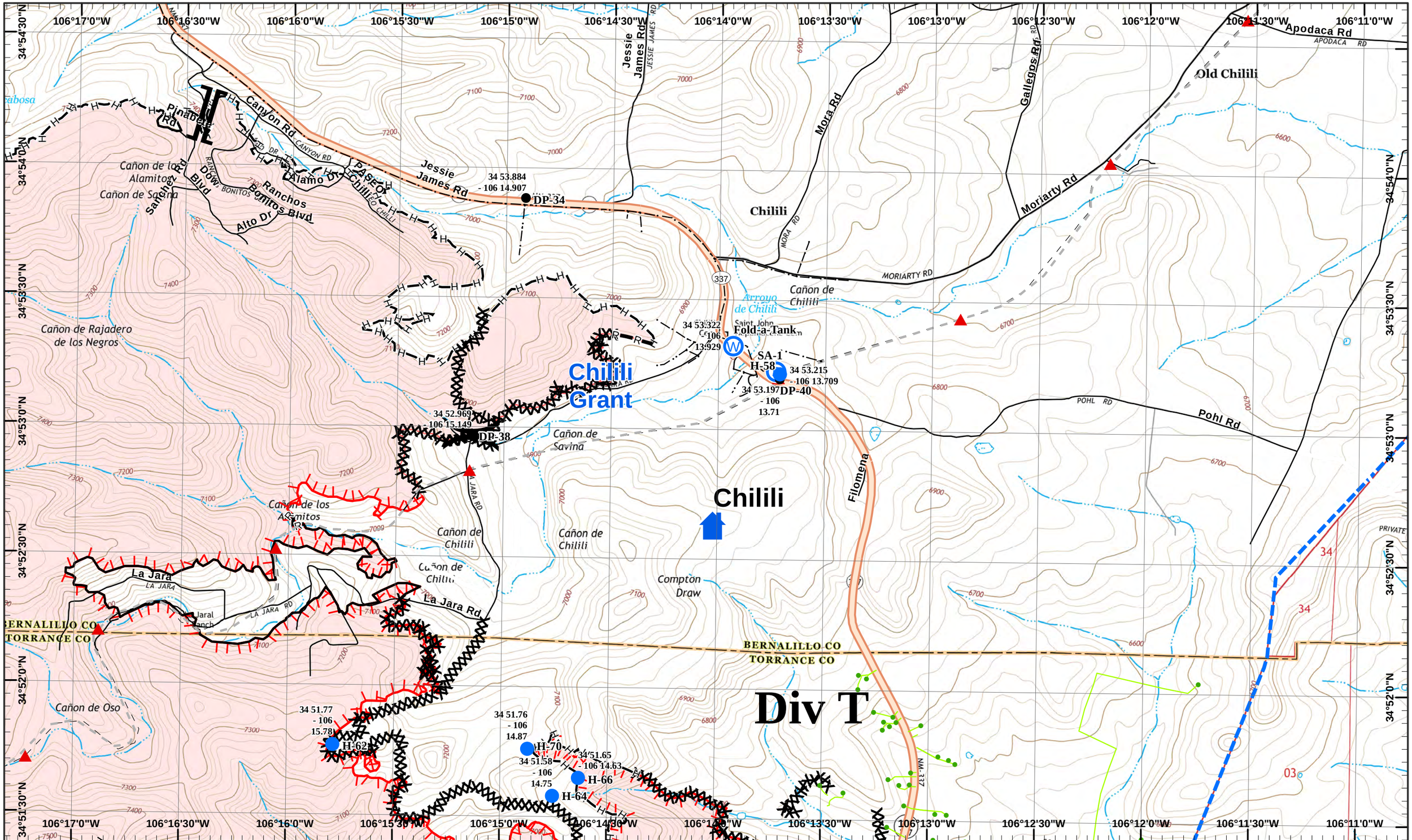

Dog Head Incident
Day Operational Period 6/23/2016

GIS Acres 17,912
6/21/2016 08:00

0 0.25 0.5 Miles

Map Created 6/22/2016 8:09:07 PM RDC

Helispot
Water Source
Staging Area
Drop Point
Completed Dozer Line
Road as Completed Line
Hand Line
Completed Line
Uncontrolled Fire Edge

Neighboring Pages
West Page 3
North Page 2
South Page
East Page

1	2
3	4
5	6
7	8

Page 4
)(Division
][Branch

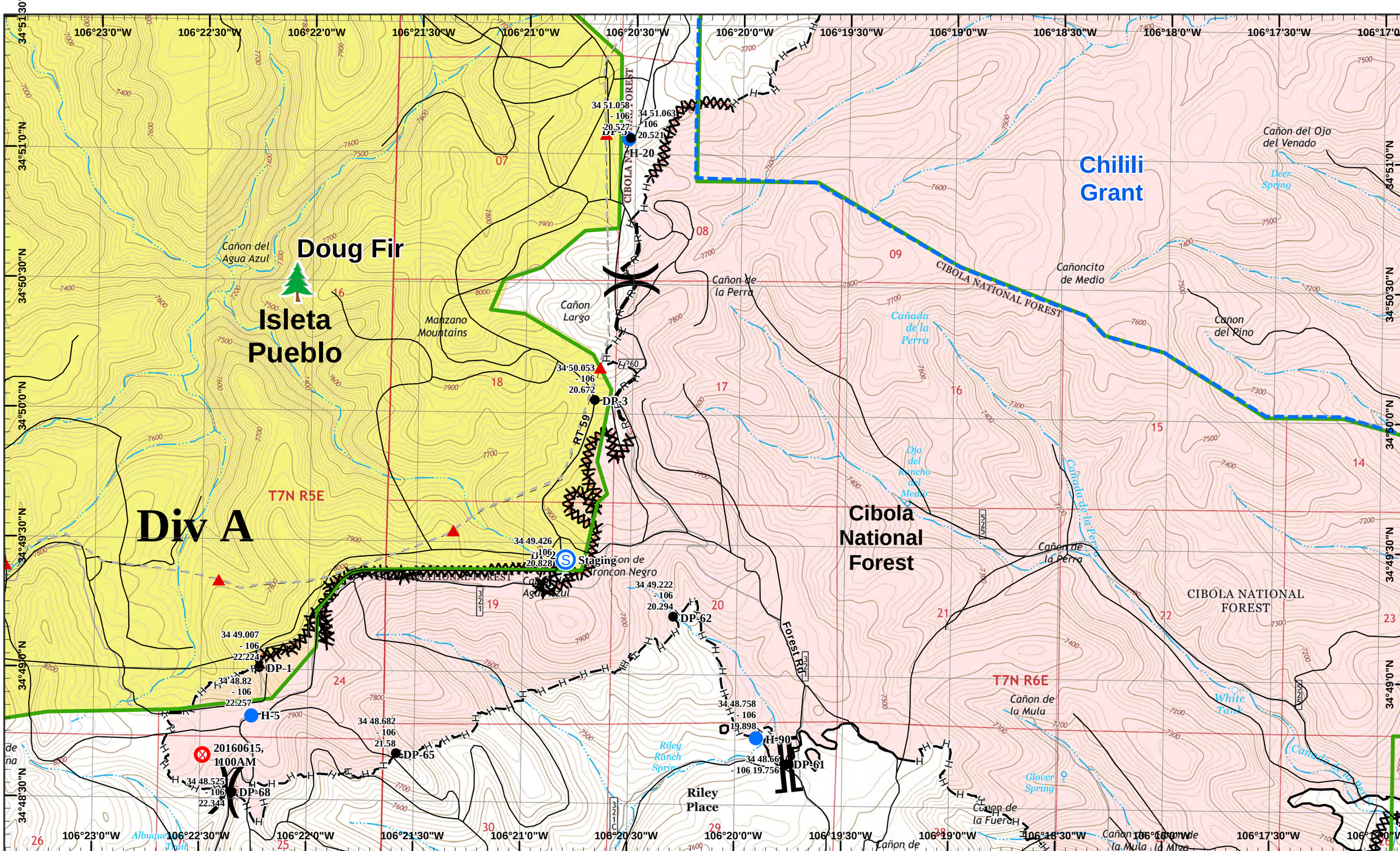

Dog Head Incident
Day Operational Period 6/23/2016

GIS Acres 17,912
6/21/2016 08:00

0 0.25 0.5 Miles

Map Created 6/22/2016 8:09:25 PM RDC

Fire Origin
Helispot
Drop Point
Unimproved Landing Area
Staging Area
Safety Zone
Completed Dozer Line
Road as Completed Line
Hand Line
Completed Line

Neighboring Pages

West Page	North Page South Page 3	East Page 2

1	2
3	4
5	6
7	8

)(Division
][Branch

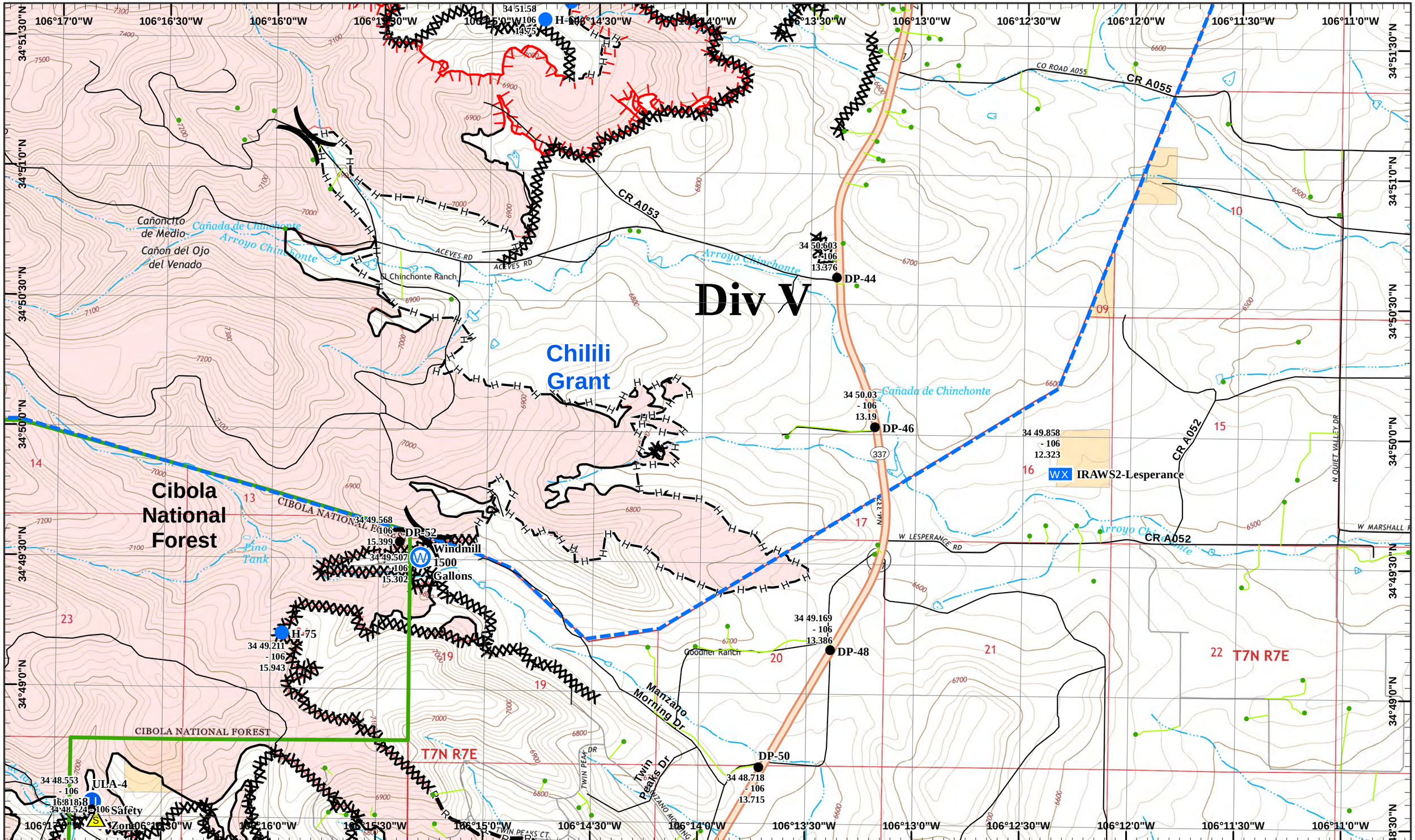

Dog Head Incident
Day Operational Period 6/23/2016

GIS Acres 17,912
6/21/2016 08:00

0 0.25 0.5 Miles

Map Created 6/22/2016 8:09:45 PM RDC

Helispot | Water Source | Mobil Weather Unit | Unimproved Landing Area | Safety Zone | Completed Dozer Line | Hand Line | Drop Point | Road as Completed Line | Completed Line

Neighboring Pages

West Page | North Page | South Page 3 | East Page 2

1	2
3	4
5	6
7	8

)(Division
][Branch

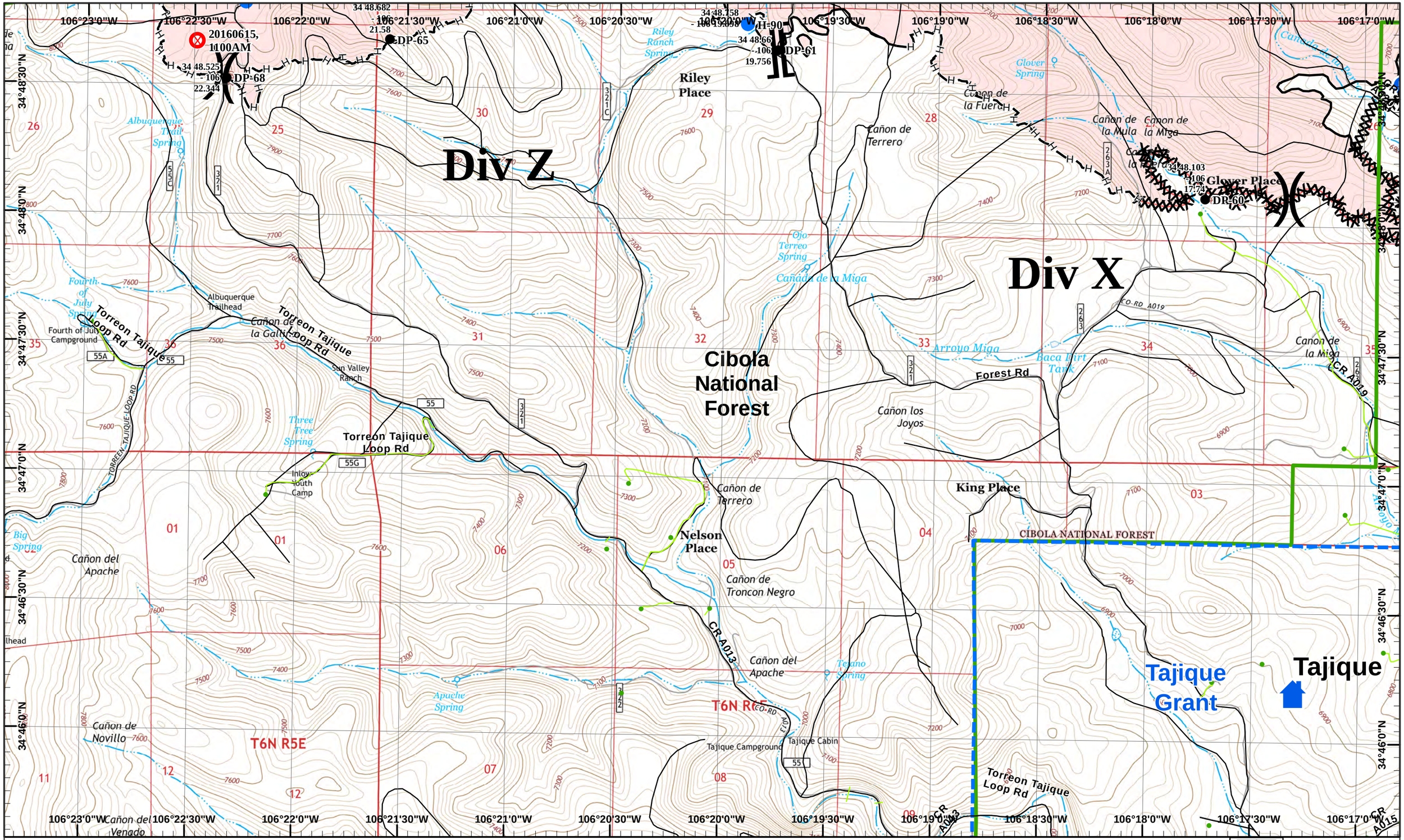

Dog Head Incident
Day Operational Period 6/23/2016

GIS Acres 17,912
6/21/2016 08:00

0 0.25 0.5 Miles

Map Created 6/22/2016 8:10:02 PM RDC

Fire Origin
Helispot
Drop Point
Unimproved Landing Area
Safety Zone
Completed Dozer Line
Hand Line
Completed Line

Neighboring Pages

West Page	North Page South Page 3	East Page 2

1	2
3	4
5	6
7	8

Page 7
)(Division
][Branch

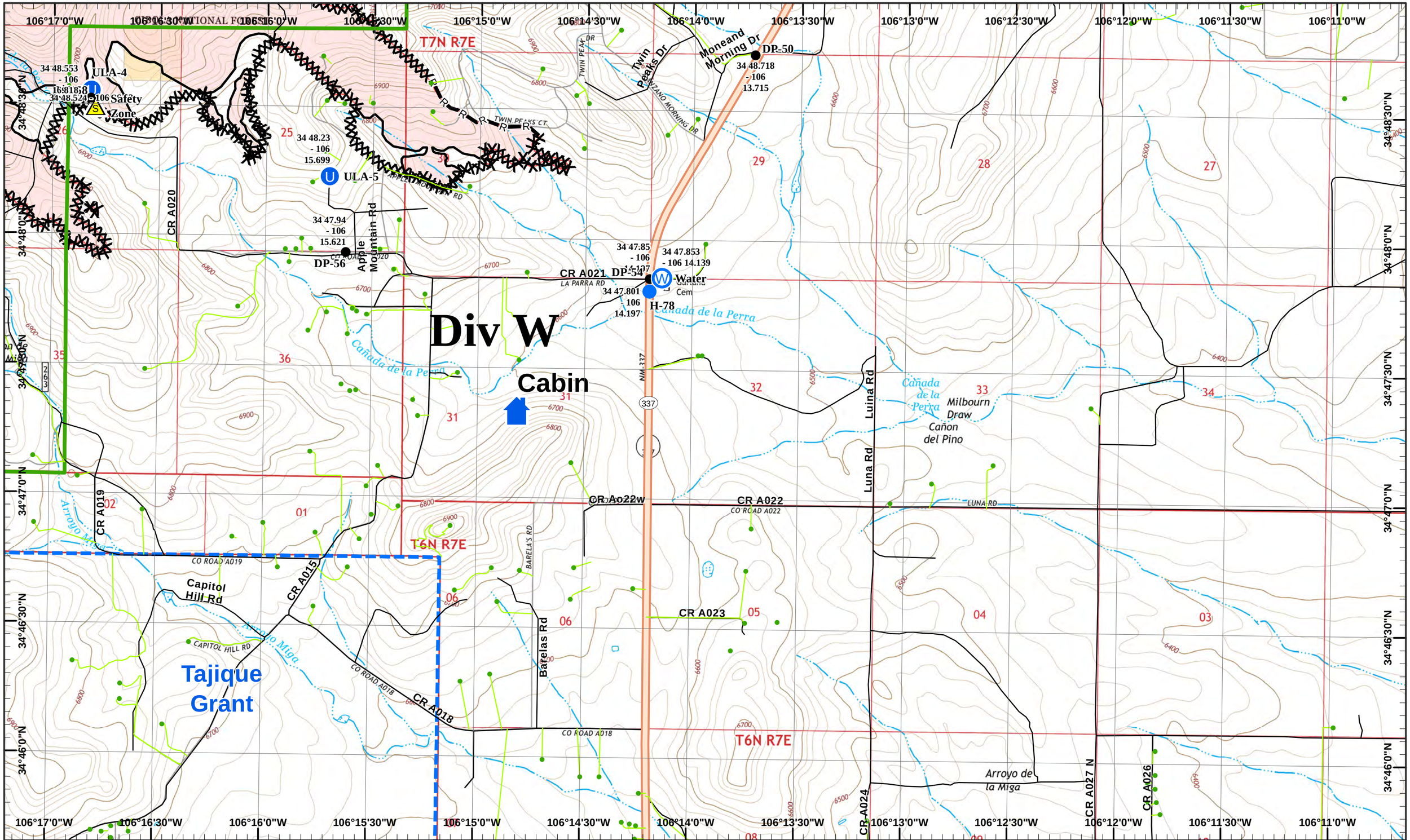

Dog Head Incident

Day Operational Period 6/23/2016

GIS Acres 17,912
6/21/2016 08:00

0 0.25 0.5 Miles

Map Created 6/22/2016 8:10:20 PM RDC

Helispot
Water Source
Unimproved Landing Area
Safety Zone
Completed Dozer Line
Completed Line
Road as Completed Line
Drop Point

Neighboring Pages

West Page | North Page | South Page 3 | East Page 2

1	2
3	4
5	6
7	8

Page 8

)(Division
][Branch

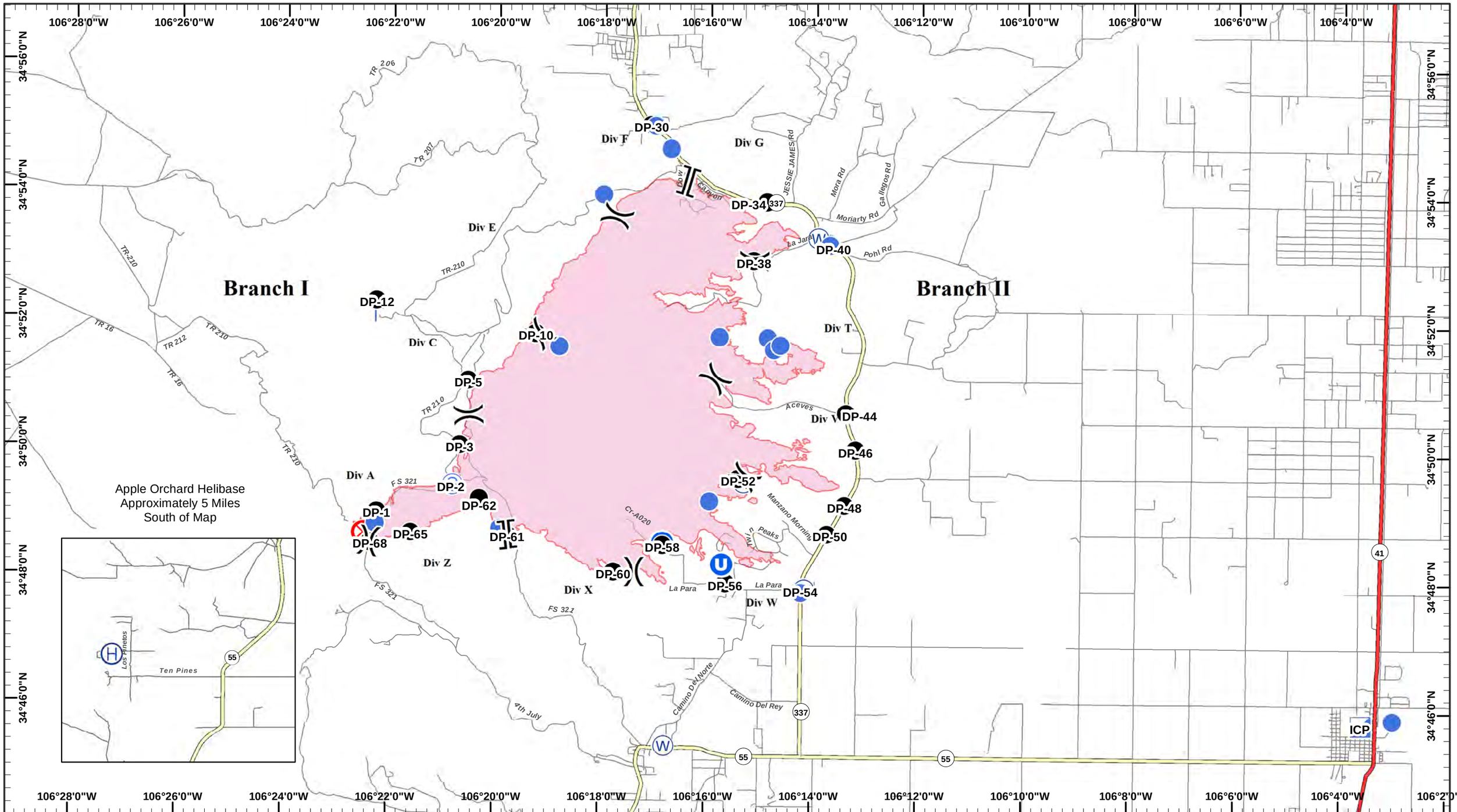

Dog Head Incident Transportation Map

GIS Acres 17,912
6/21/2016 08:00

0 0.5 1 Miles

Day Operational Period 6/23/2016

Map Created 6/22/2016 8:14:56 PM RDC

- Camp
- Drop Point
- Fire Origin
- Helibase
- Helispot
- Incident Command Post
- Lookout
- Unimproved Landing Area
- Repeater
- Staging Area
- Water Source

SOUTHWEST AREA INCIDENT MANAGEMENT TEAM