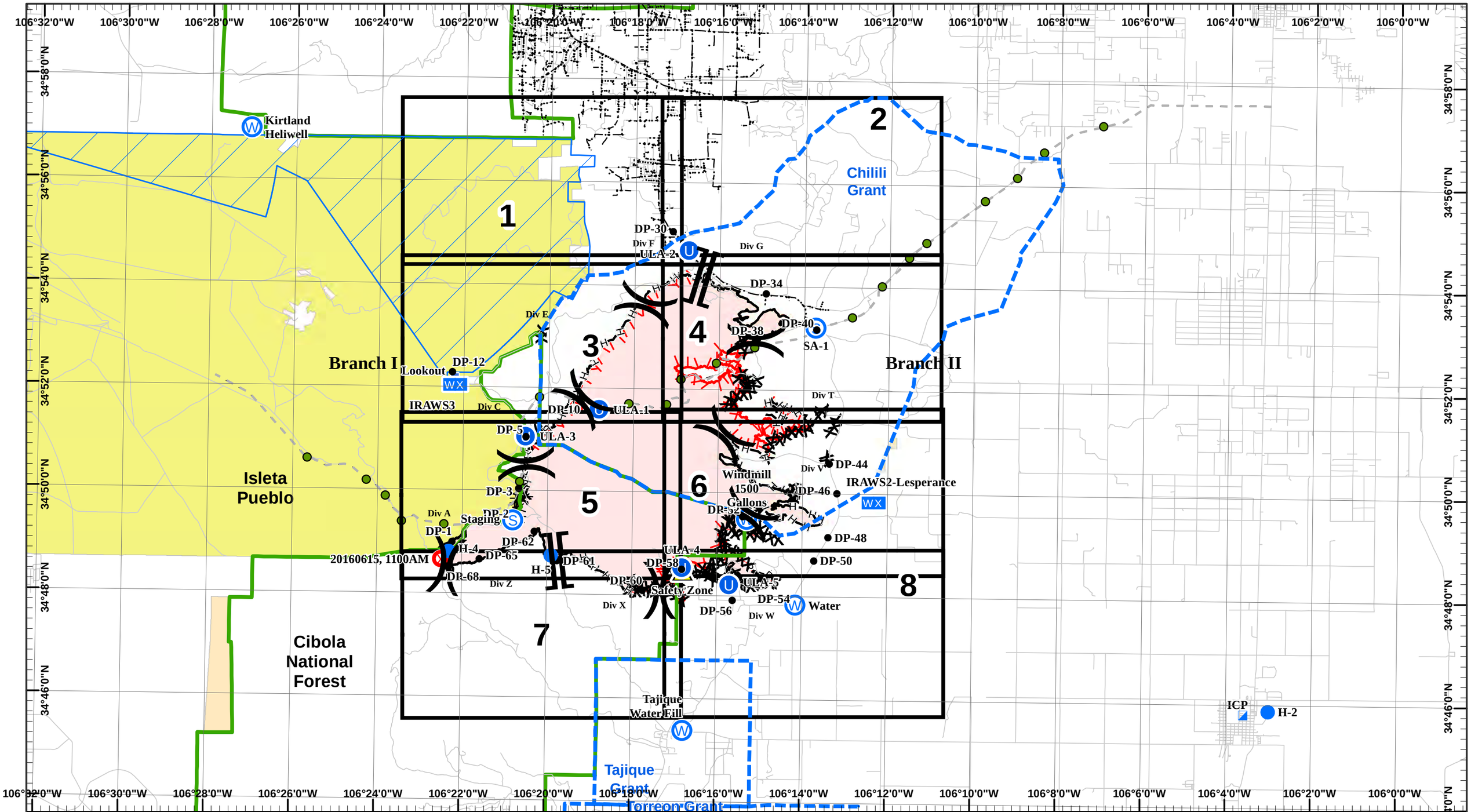

Dog Head Incident Index Map

GIS Acres 17,913
6/20/2016 20:20

0 0.5 1 Miles

Day Operational Period 6/21/2016

Map Created 6/20/2016 8:50:10 PM RDC

- Fire Origin
- Incident Command Post
- Helispot
- Water Source
- Mobil Weather Unit
- Drop Point
- Lookout
- Unimproved Landing Area
- Staging Area
- Safety Zone
- Pipe Mile250-Mile273
- Primary OH Powerlines
- Secondary OH Powerlines
- 10" Petroleum Pipeline
- 6" Petroleum Pipeline
- Cibola NF
- Grant Lands
- Unexploded Ordinance Area
- Completed Dozer Line
- Road as Completed Line
- Hand Line
- Completed Line
- Line Break Completed
- Uncontrolled Fire Edge

)(Division
][Branch

SOUTHWEST AREA INCIDENT MANAGEMENT TEAM

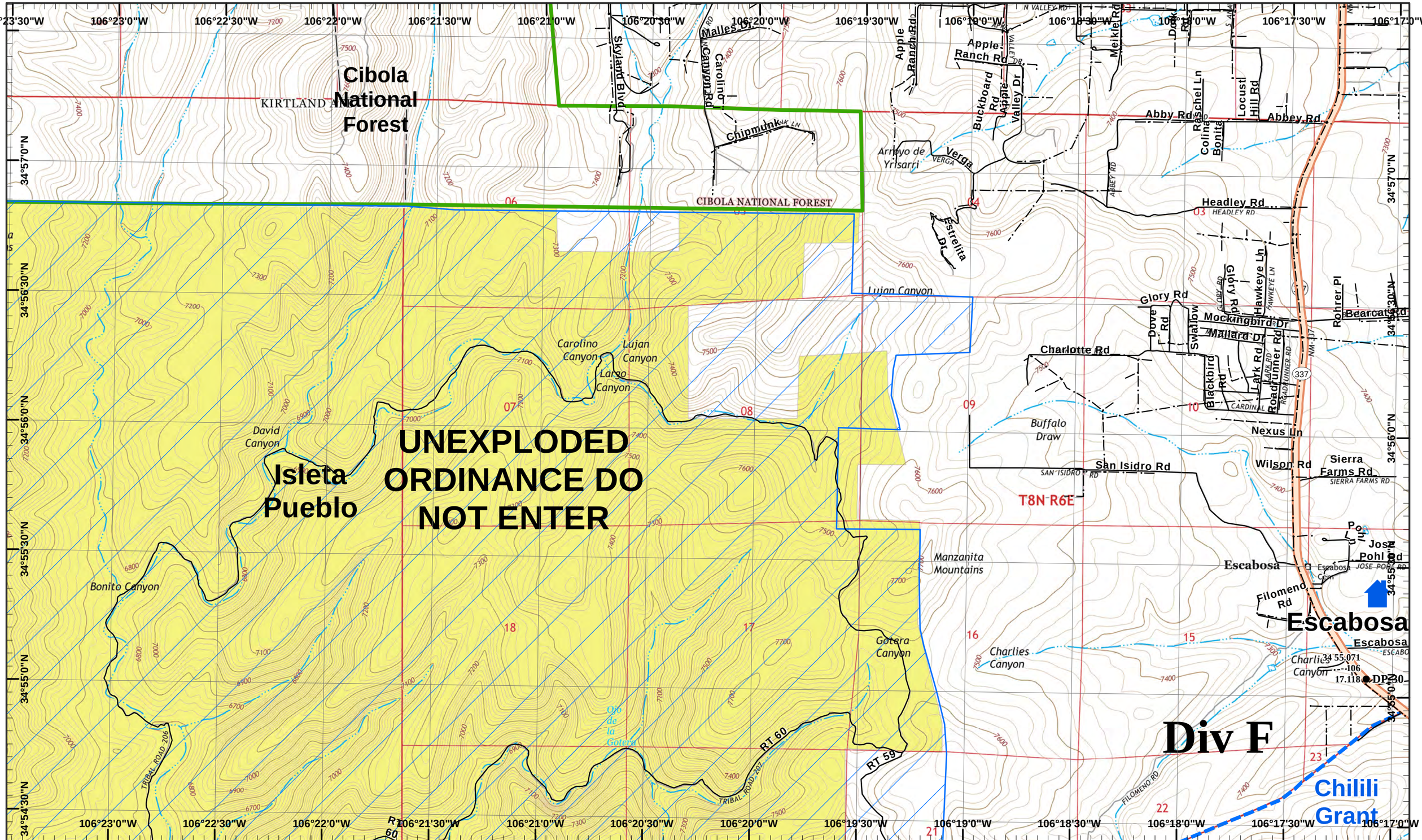

Dog Head Incident
Day Operational Period 6/21/2016

GIS Acres 17,913
6/20/2016 20:20

0 0.25 0.5 Miles

Map Created 6/20/2016 8:59:38 PM RDC

● Drop Point

Neighboring Pages

West Page	North Page South Page 3	East Page 2

1	2
3	4
5	6
7	8

Page 1
)(Division
][Branch

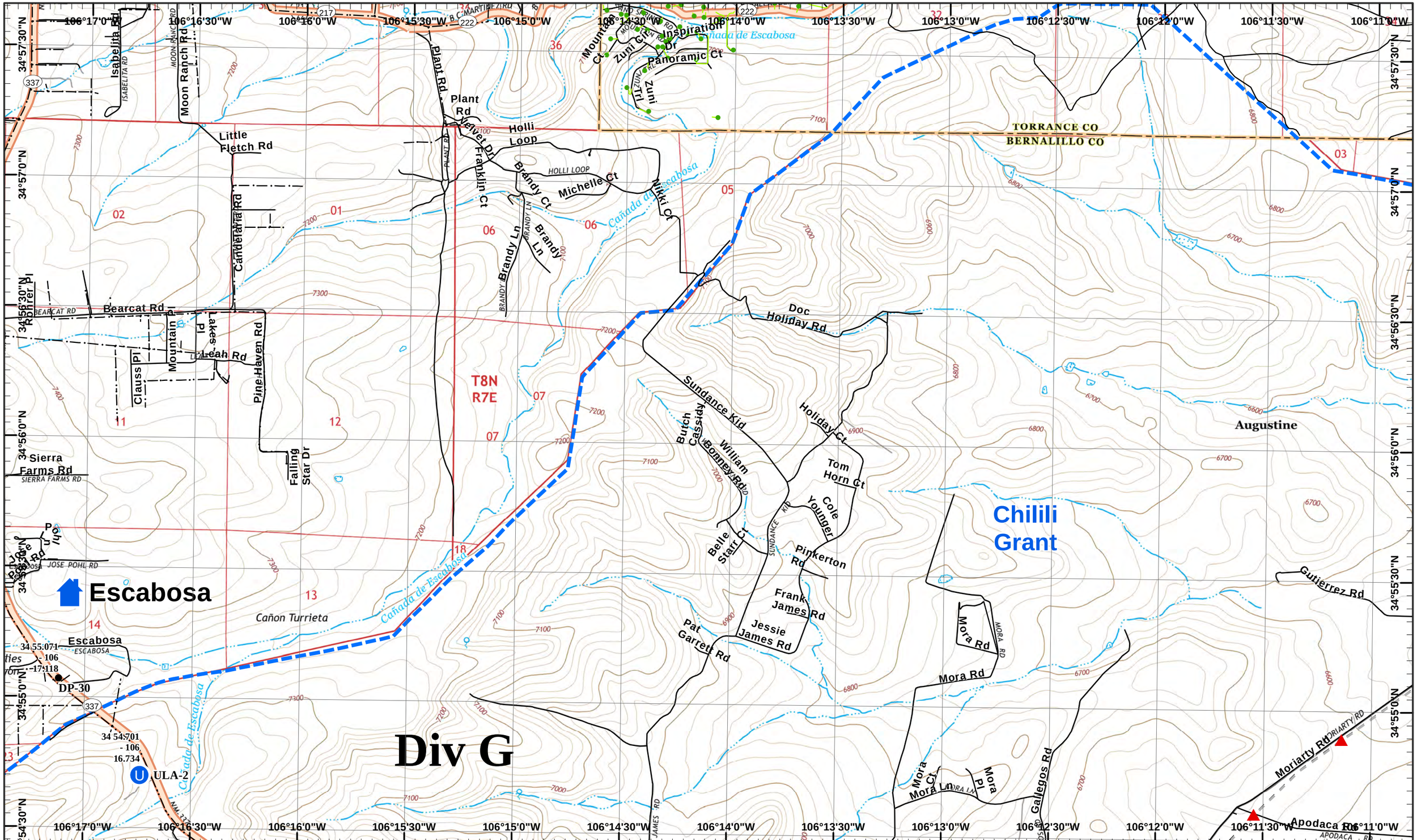

Dog Head Incident
Day Operational Period 6/21/2016

GIS Acres 17,913
6/20/2016 20:20

0 0.25 0.5 Miles

Map Created 6/20/2016 8:59:47 PM RDC

Drop Point

Unimproved Landing Area

Neighboring Pages

West Page 1 | North Page | South Page 4 | East Page

1	2
3	4
5	6
7	8

Page 2

)(Division

][Branch

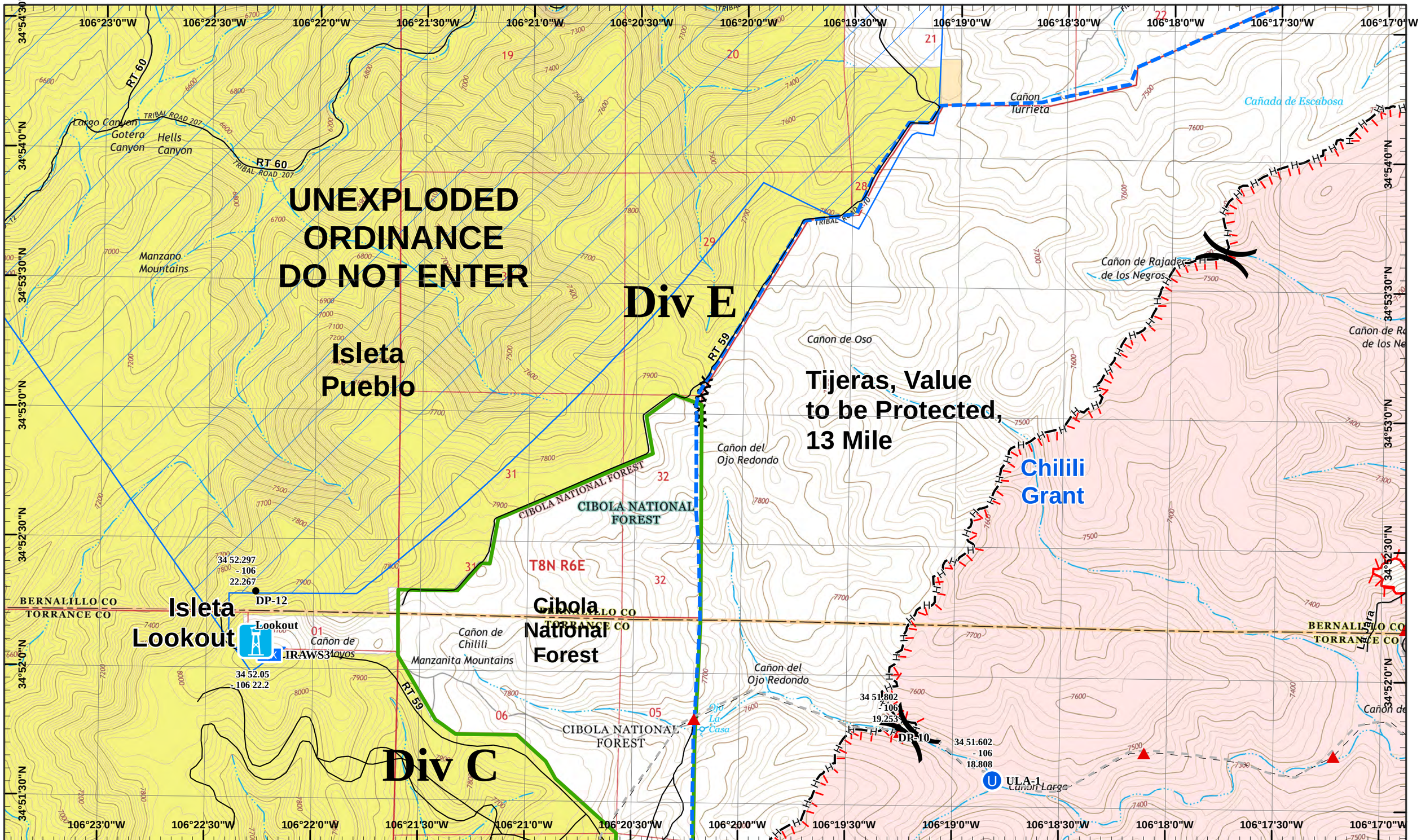

Dog Head Incident
Day Operational Period 6/21/2016

GIS Acres 17,913
6/20/2016 20:20

0 0.25 0.5 Miles

Map Created 6/20/2016 8:59:57 PM RDC

WX Mobil Weather Unit
Lookout
U Unimproved Landing Area
Completed Dozer Line
Uncontrolled Fire Edge
Drop Point
H—H Hand Line

Neighboring Pages

West Page	North Page 1 South Page	East Page 4

1	2
3	4
5	6
7	8

Page 3
)(Division
][Branch

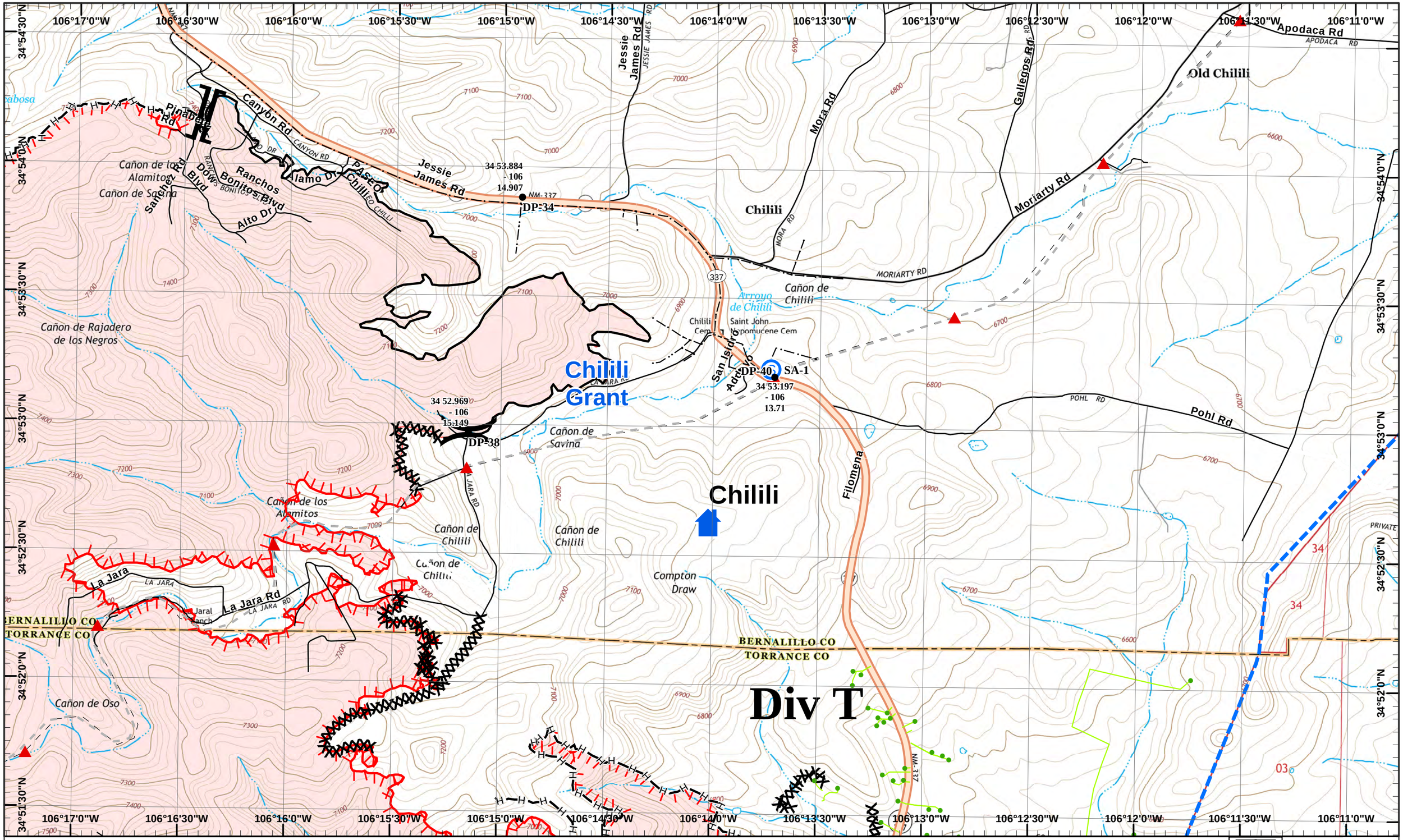

Dog Head Incident
Day Operational Period 6/21/2016

GIS Acres 17,913
6/20/2016 20:20

0 0.25 0.5 Miles

Map Created 6/20/2016 9:00:06 PM RDC

Drop Point
Staging Area
Completed Dozer Line
Hand Line
Completed Line
Uncontrolled Fire Edge

Neighboring Pages

West Page 3 | North Page 2 | South Page | East Page

1	2
3	4
5	6
7	8

Page 4
)(Division
][Branch

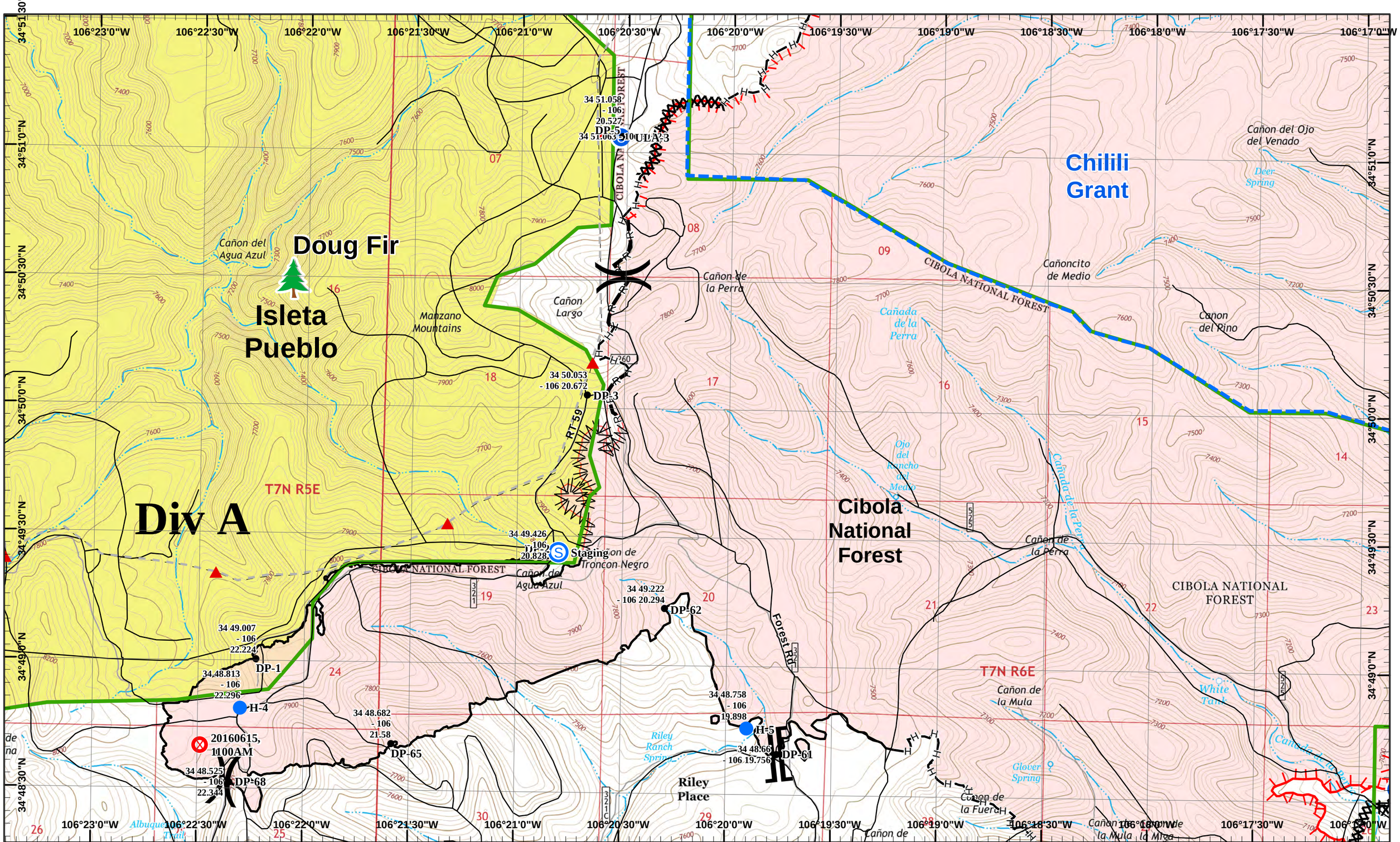

Dog Head Incident
Day Operational Period 6/21/2016

GIS Acres 17,913
6/20/2016 20:20

0 0.25 0.5 Miles

Map Created 6/20/2016 9:00:17 PM RDC

Fire Origin
Helispot
Drop Point
Unimproved Landing Area
Staging Area
Safety Zone
Completed Dozer Line
Road as Completed Line
Hand Line
Completed Line
Line Break Completed

Neighboring Pages

West Page	North Page South Page 3	East Page 2

1	2
3	4
5	6
7	8

Page 5
)(Division
][Branch

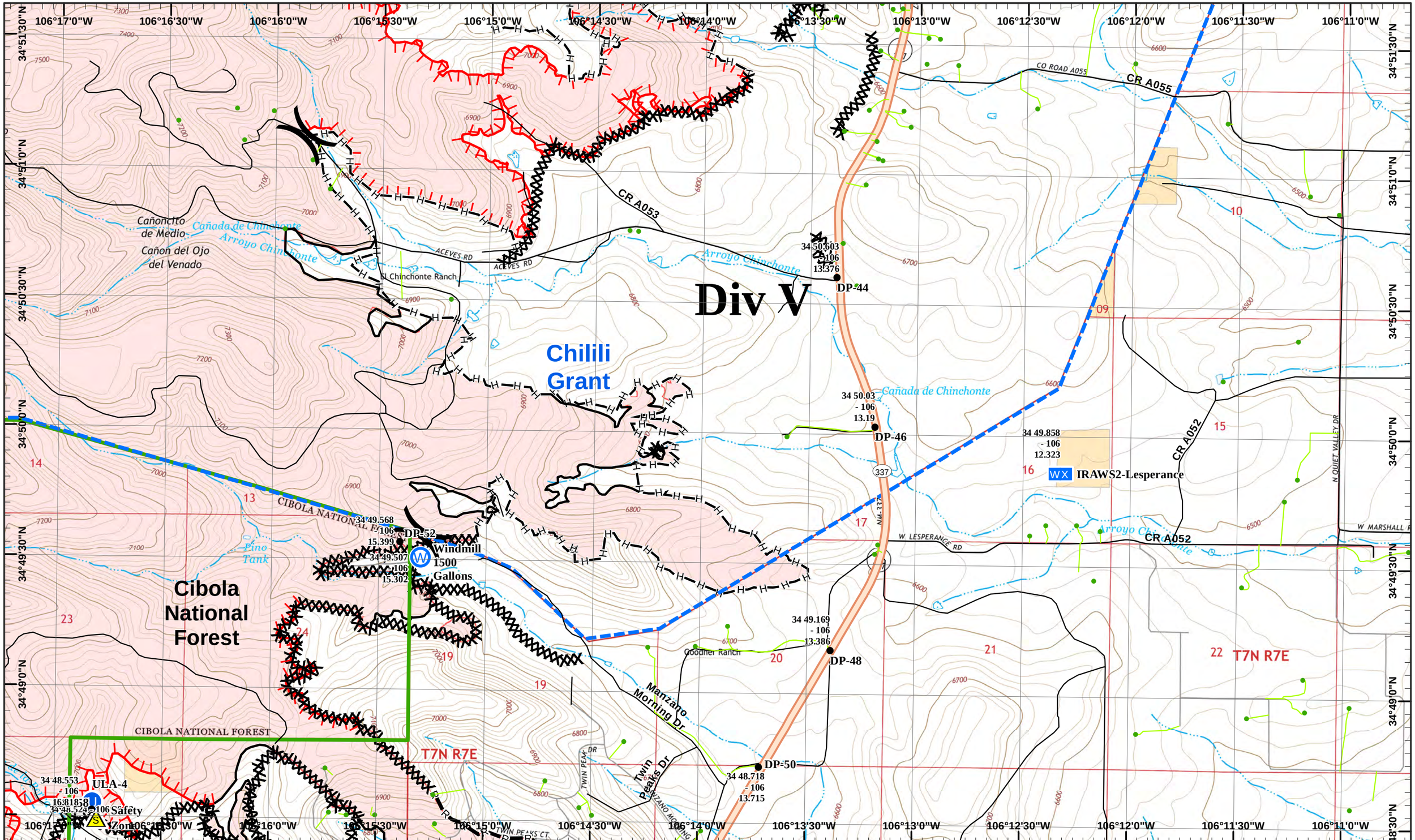

Dog Head Incident

Day Operational Period 6/21/2016

GIS Acres 17,913
6/20/2016 20:20

0 0.25 0.5 Miles

Map Created 6/20/2016 9:00:28 PM RDC

Water Source | Mobil Weather Unit | Unimproved Landing Area | Safety Zone | Completed Dozer Line | Hand Line | Drop Point | Road as Completed Line | Completed Line | Uncontrolled Fire Edge

Neighboring Pages

West Page	North Page South Page 3	East Page 2

1	2
3	4
5	6
7	8

Page 6

)(Division
][Branch

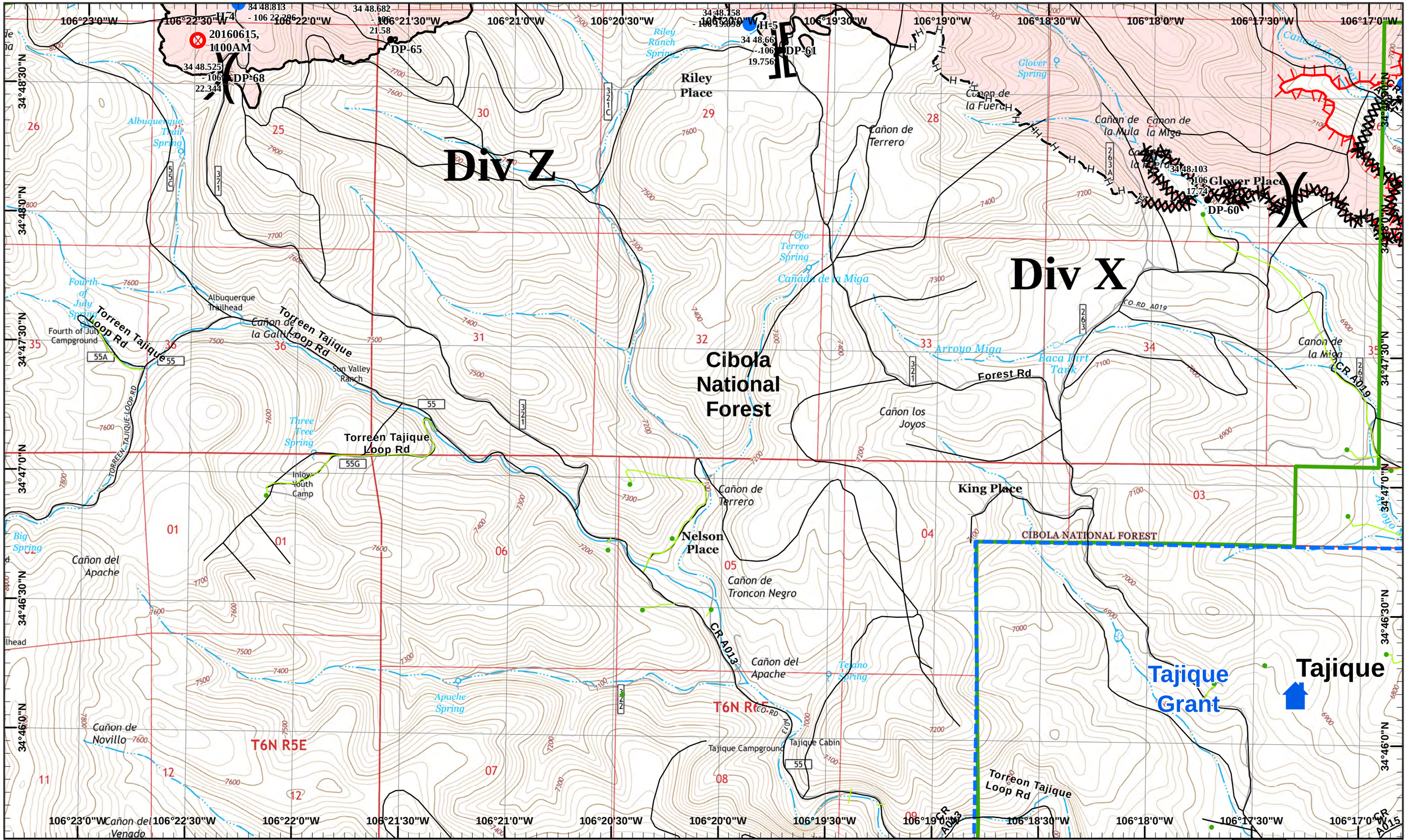

Dog Head Incident
Day Operational Period 6/21/2016

GIS Acres 17,913
6/20/2016 20:20

0 0.25 0.5 Miles

Map Created 6/20/2016 9:00:38 PM RDC

Fire Origin
Helispot
Drop Point
Unimproved Landing Area
Safety Zone
Completed Dozer Line
Hand Line
Completed Line
Uncontrolled Fire Edge

Neighboring Pages

West Page	North Page South Page 3	East Page 2

1	2
3	4
5	6
7	8

Page 7
)(Division
][Branch

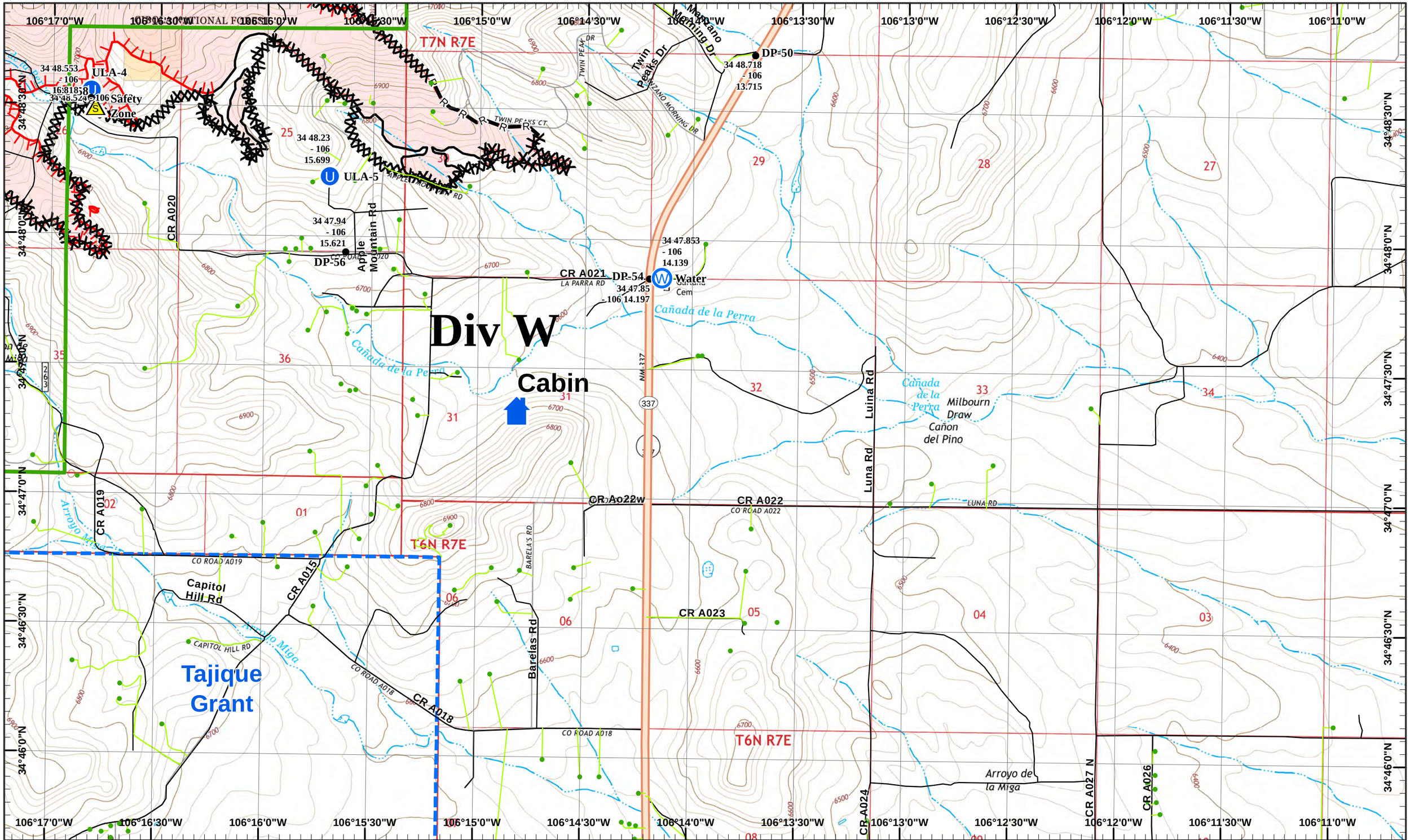

Dog Head Incident

Day Operational Period 6/21/2016

GIS Acres 17,913
6/20/2016 20:20

0 0.25 0.5 Miles

Map Created 6/20/2016 9:00:47 PM RDC

Water Source
Unimproved Landing Area
Safety Zone
Completed Dozer Line
Completed Line
Road as Completed Line
Uncontrolled Fire Edge
Drop Point

Neighboring Pages

West Page | North Page | South Page 3 | East Page 2

1	2
3	4
5	6
7	8

Page 8
)(Division
][Branch

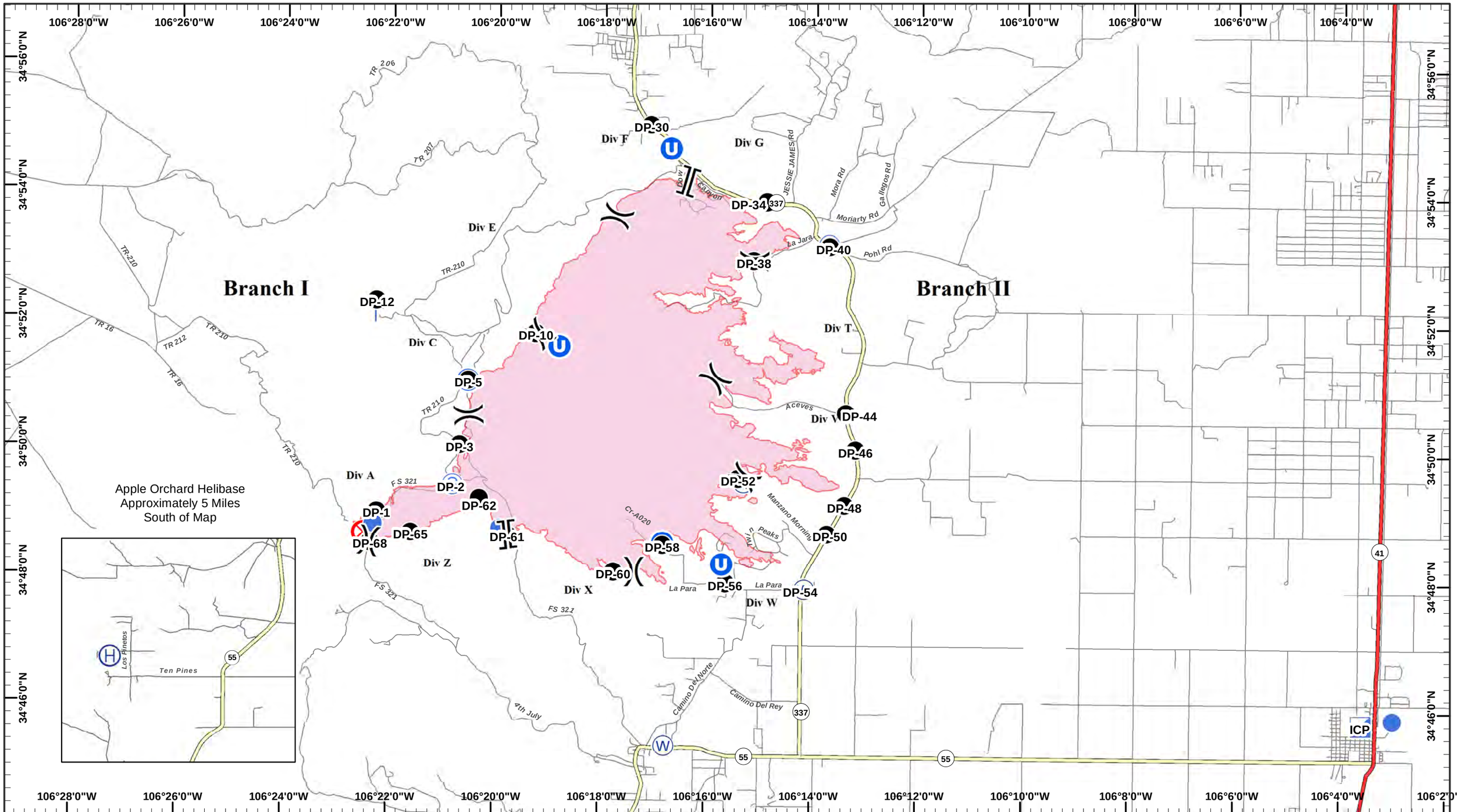

Dog Head Incident Transportation Map

GIS Acres 17,913
6/20/2016 20:20

0 0.5 1 Miles

Day Operational Period 6/21/2016

Map Created 6/20/2016 8:51:51 PM RDC

- Camp
- Drop Point
- Fire Origin
- Helibase
- Helispot
- Incident Command Post
- Lookout
- Unimproved Landing Area
- Repeater
- Staging Area
- Water Source

SOUTHWEST AREA INCIDENT MANAGEMENT TEAM