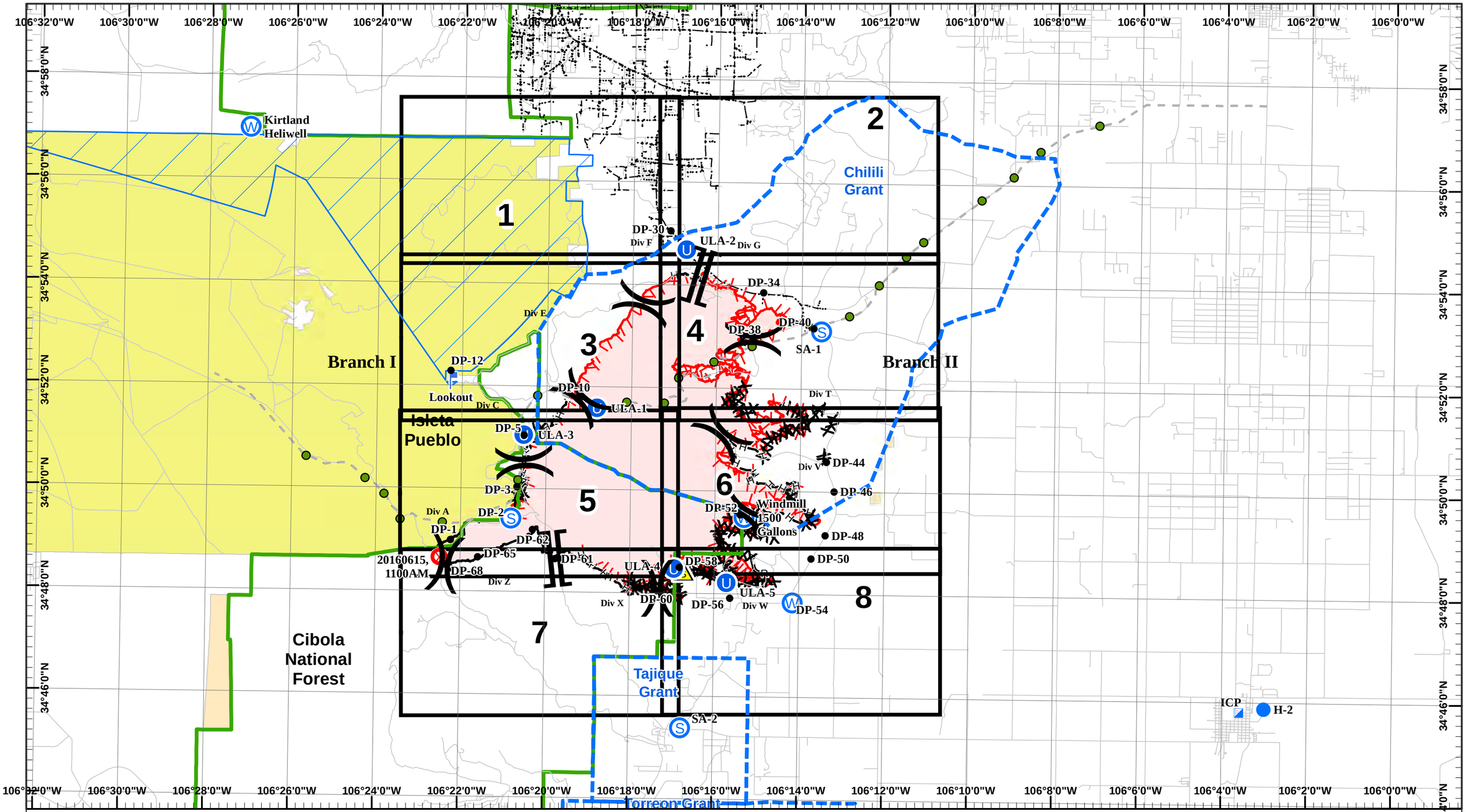

Dog Head Incident Index Map

GIS Acres 17,891
6/19/2016 09:00

0 0.5 1 Miles

Day Operational Period 6/20/2016

Map Created 6/19/2016 8:56:07 PM RDC

- Fire Origin
- Incident Command Post
- Helispot
- Water Source
- Drop Point
- Lookout
- Unimproved Landing Area
- Staging Area
- Safety Zone
- Pipe Mile250-Mile273
- Primary OH Powerlines
- Secondary OH Powerlines
- 10" Petroleum Pipeline
- 6" Petroleum Pipeline
- Cibola NF
- Grant Lands
- Unexploded Ordinance Area
- Completed Dozer Line
- Road as Completed Line
- Hand Line
- Completed Line
- Uncontrolled Fire Edge

)(Division
][Branch

SOUTHWEST AREA INCIDENT MANAGEMENT TEAM

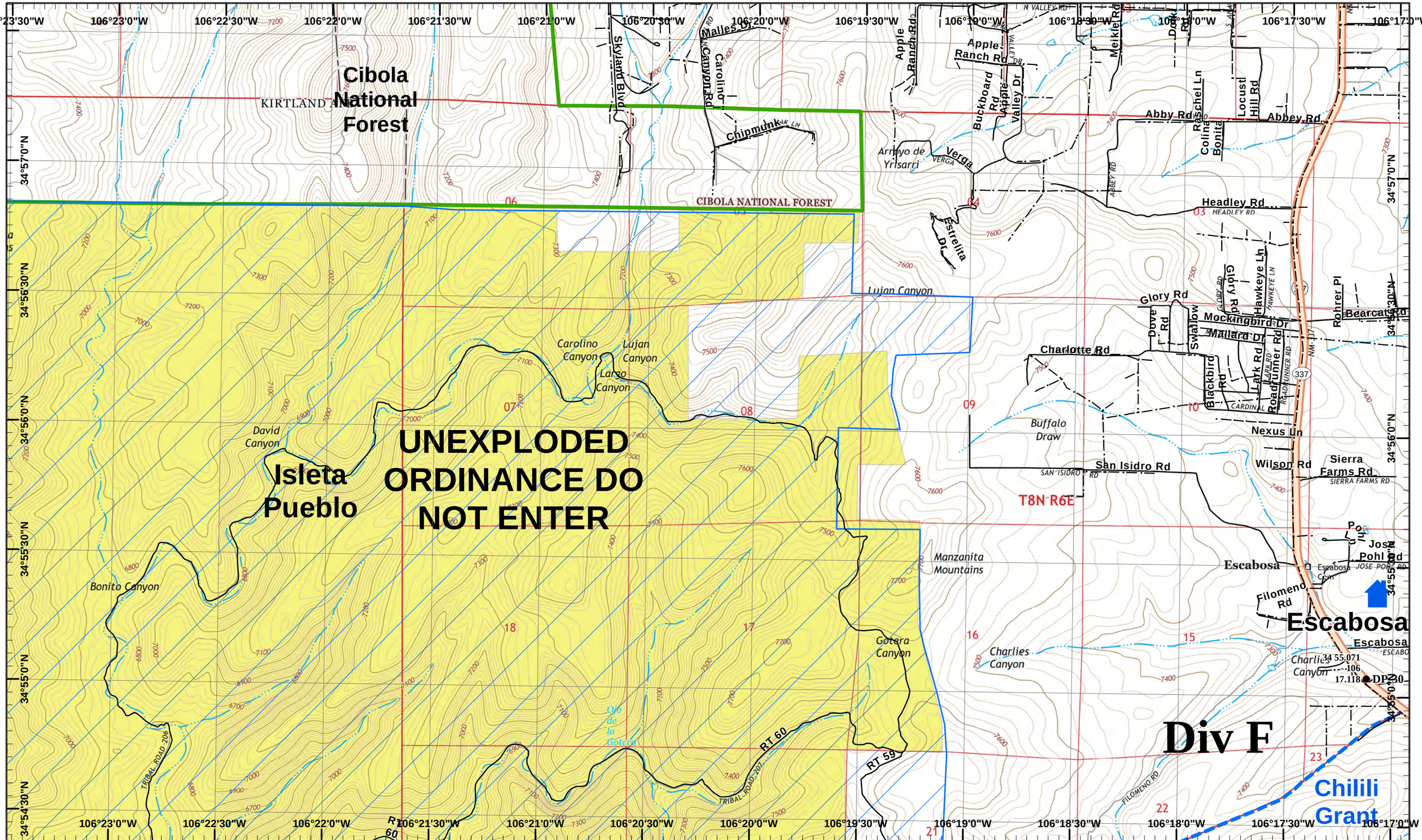

Dog Head Incident
Day Operational Period 6/20/2016

GIS Acres 17,891
6/19/2016 09:00

0 0.25 0.5 Miles

Map Created 6/19/2016 8:47:50 PM RDC

● Drop Point

Neighboring Pages

West Page	North Page South Page 3	East Page 2

1	2
3	4
5	6
7	8

Page 1
)(Division
][Branch

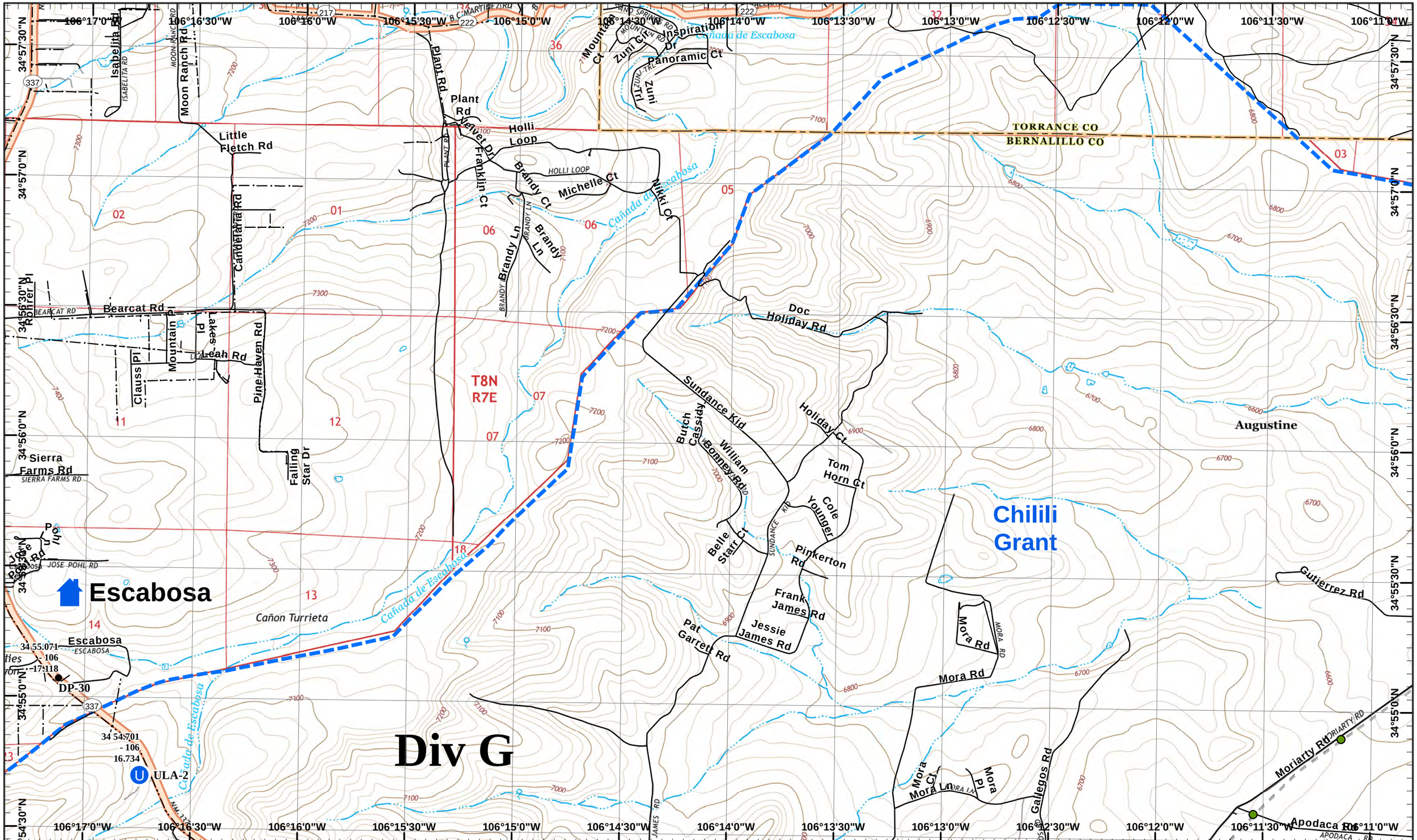

Dog Head Incident

Day Operational Period 6/20/2016

GIS Acres 17,891
6/19/2016 09:00

0 0.25 0.5 Miles

Map Created 6/19/2016 8:48:01 PM RDC

Drop Point

Unimproved Landing Area

Neighboring Pages

West Page 1 | North Page | South Page 4 | East Page

1	2
3	4
5	6
7	8

Page 2

)(Division

][Branch

UNEXPLODED ORDINANCE DO NOT ENTER

Div E

Isleta Pueblo

Tijeras, Value to be Protected, 13 Mile

Chilili Grant

Isleta Lookout

Cibola National Forest

Div C

106°23'0"W 106°22'30"W 106°22'0"W 106°21'30"W 106°21'0"W 106°20'30"W 106°20'0"W 106°19'30"W 106°19'0"W 106°18'30"W 106°18'0"W 106°17'30"W 106°17'0"W

34°54'30"N 34°54'0"N 34°53'30"N 34°53'0"N 34°52'30"N 34°52'0"N 34°51'30"N

RT 60 RT 59 TRIBAL ROAD 207 TRIBAL ROAD 210

Largo Canyon Gotera Canyon Hells Canyon Manzano Mountains Cañon Turrieta Cañada de Escabosa Cañon de Rajadero de los Negros Cañon de Oso Cañon del Ojo Redondo Cañon de Chilili Manzanita Mountains Cañon de los Mayos Ojo La Casa Cañon Largo Lavara

CIBOLA NATIONAL FOREST

T8N R6E

BERNALILLO CO TORRANCE CO

34 52.297 - 106 22.267 DP-12

Lookout

34 51.802 - 106 19.253 DP-10

34 51.602 - 106 18.808 ULA-1

Dog Head Incident

Day Operational Period 6/20/2016

GIS Acres 17,891
6/19/2016 09:00

0 0.25 0.5 Miles

Map Created 6/19/2016 8:48:12 PM RDC

Drop Point
Lookout
Unimproved Landing Area
Hand Line
Uncontrolled Fire Edge

Neighboring Pages

West Page | North Page 1 South Page | East Page 4

1	2
3	4
5	6
7	8

Page 3

)(Division
][Branch

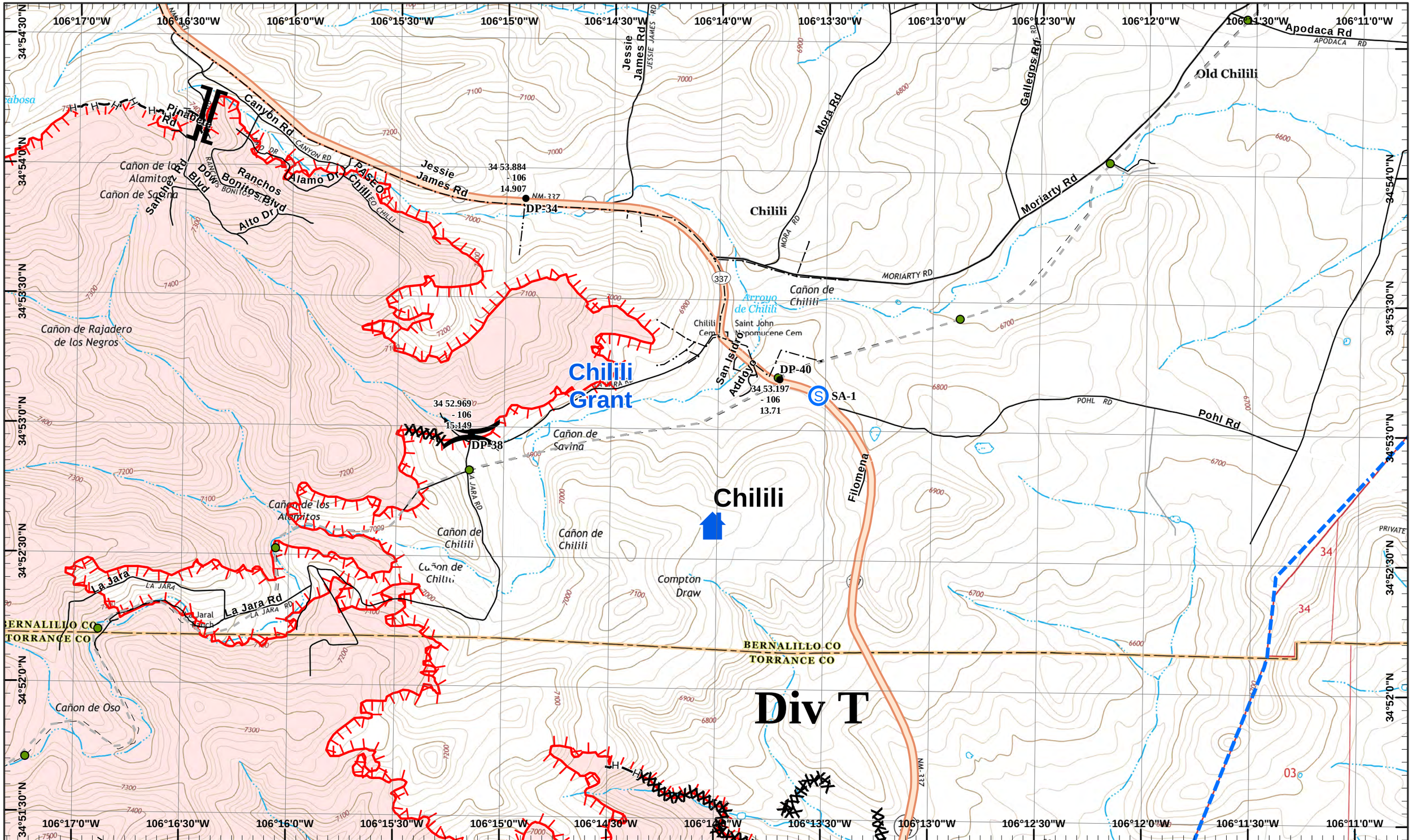

Dog Head Incident
Day Operational Period 6/20/2016

GIS Acres 17,891
6/19/2016 09:00

0 0.25 0.5 Miles

Map Created 6/19/2016 8:48:23 PM RDC

Drop Point
Staging Area
Completed Dozer Line
Hand Line
Uncontrolled Fire Edge

Neighboring Pages

West Page 3 | North Page 2 | South Page | East Page

1	2
3	4
5	6
7	8

Page 4
)(Division
][Branch

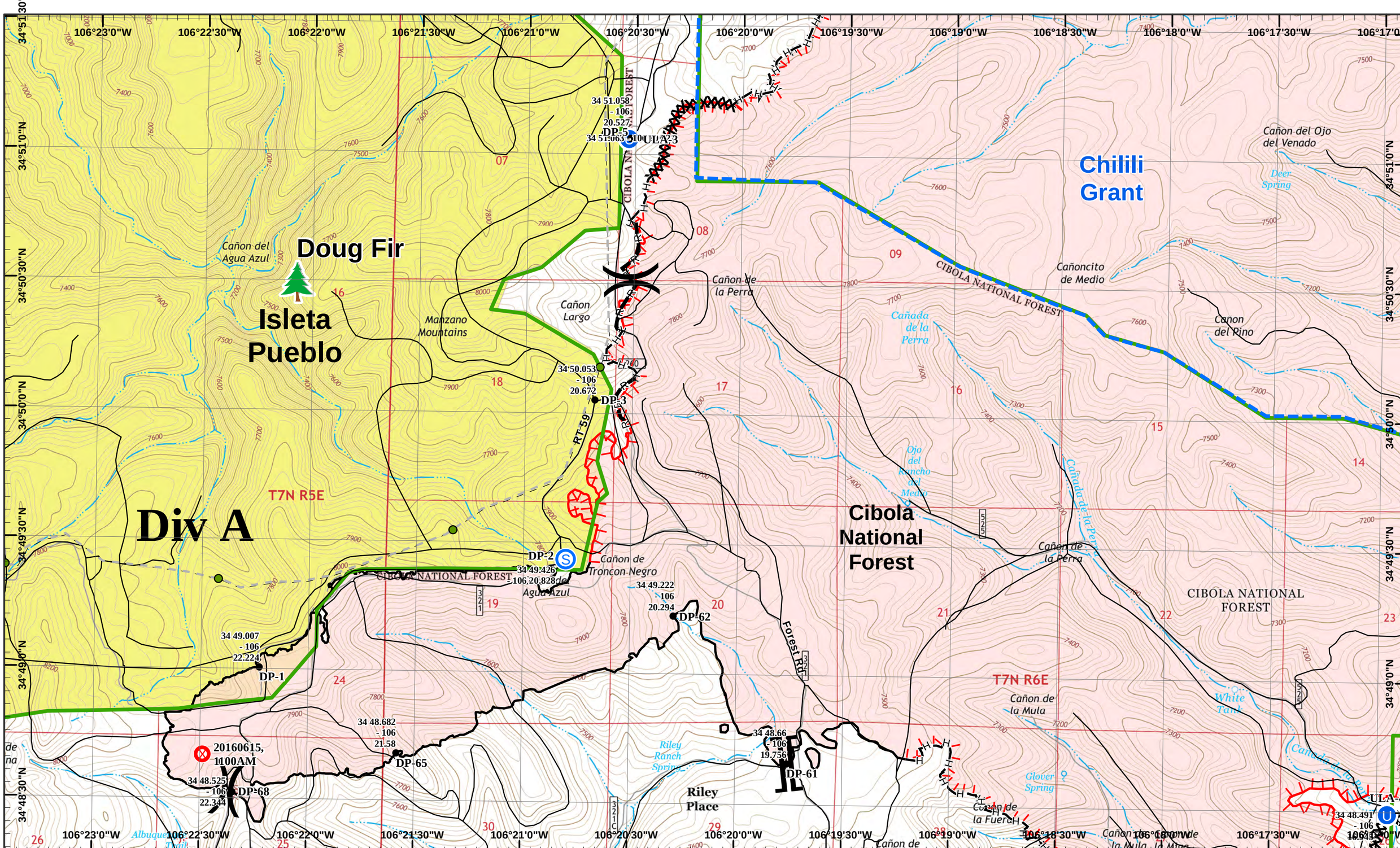

Dog Head Incident
Day Operational Period 6/20/2016

GIS Acres 17,891
6/19/2016 09:00

0 0.25 0.5 Miles

Map Created 6/19/2016 8:48:34 PM RDC

Fire Origin
Drop Point
Unimproved Landing Area
Staging Area
Completed Dozer Line
Road as Completed Line
Hand Line
Completed Line
Uncontrolled Fire Edge

Neighboring Pages

West Page	North Page South Page 3	East Page 2

1	2
3	4
5	6
7	8

)(Division
][Branch

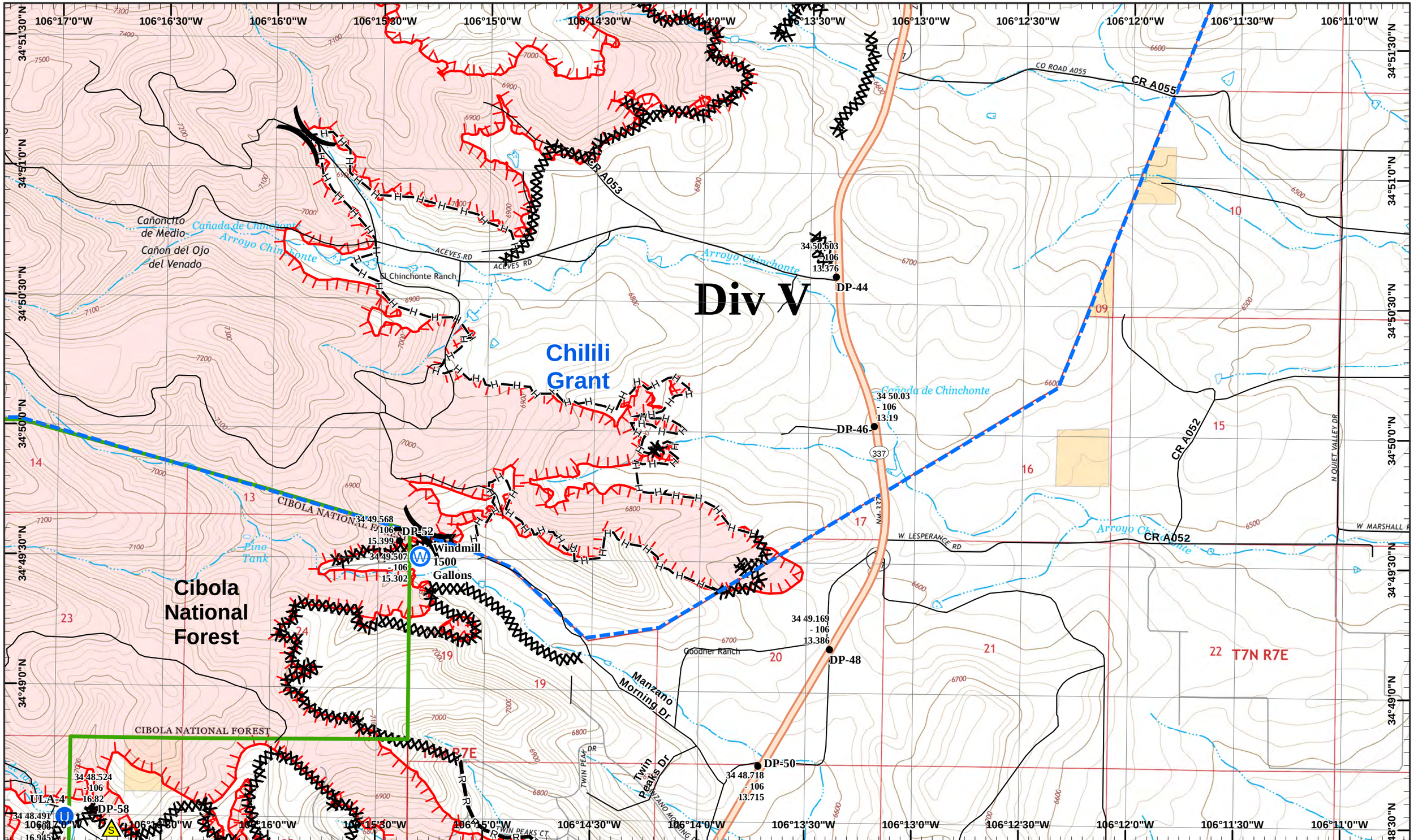

Dog Head Incident
Day Operational Period 6/20/2016

GIS Acres 17,891
6/19/2016 09:00

0 0.25 0.5 Miles

Map Created 6/19/2016 8:48:46 PM RDC

Water Source
Unimproved Landing Area
Safety Zone
Completed Dozer Line
Hand Line
Road as Completed Line
Uncontrolled Fire Edge
Drop Point

Neighboring Pages

West Page	North Page South Page 3	East Page 2

1	2
3	4
5	6
7	8

Page 6
)(Division
][Branch

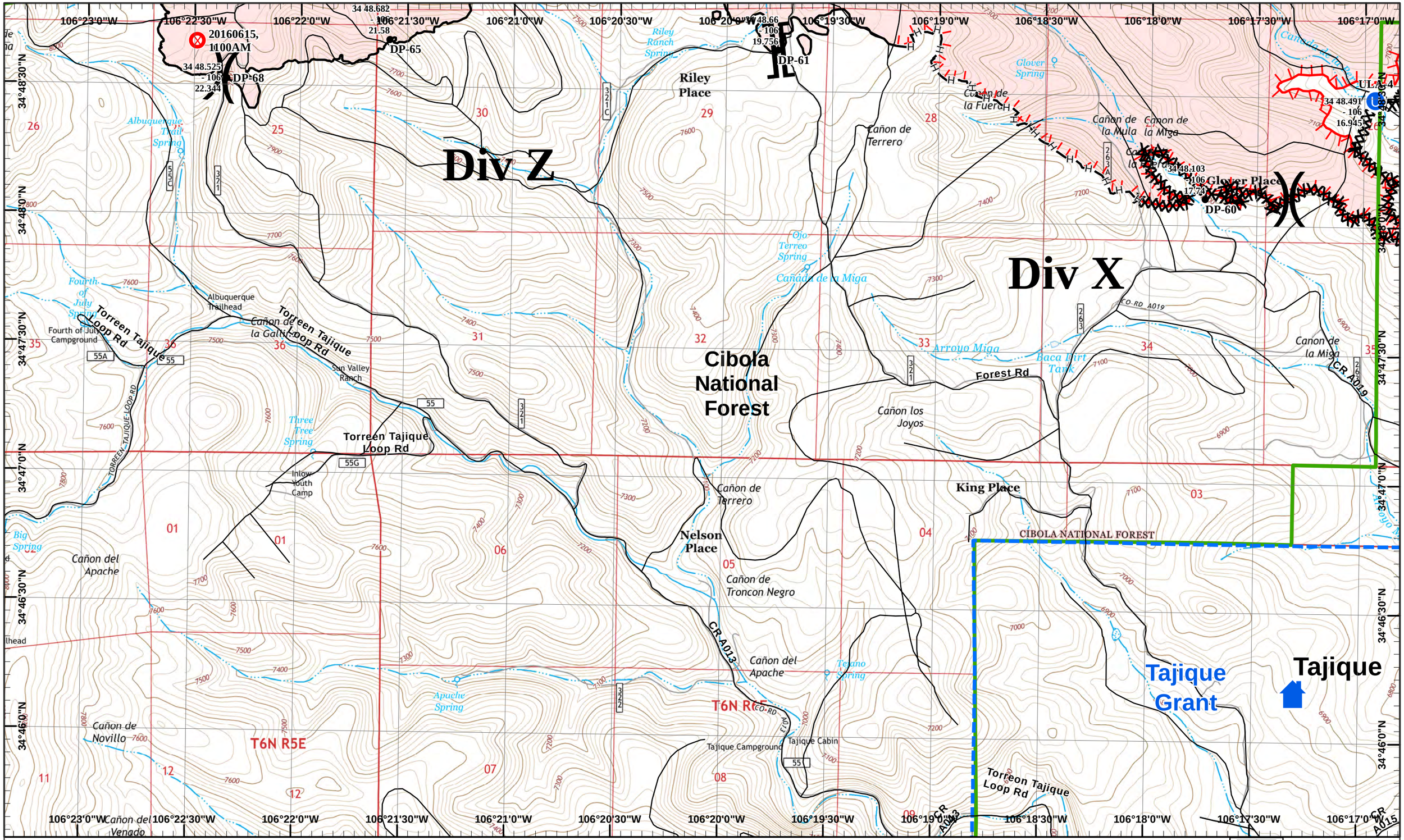

Dog Head Incident
Day Operational Period 6/20/2016

GIS Acres 17,891
6/19/2016 09:00

0 0.25 0.5 Miles

Map Created 6/19/2016 8:48:57 PM RDC

Fire Origin
Drop Point
Unimproved Landing Area
Completed Dozer Line
Hand Line
Completed Line
Uncontrolled Fire Edge

Neighboring Pages

West Page	North Page South Page 3	East Page 2

1	2
3	4
5	6
7	8

Page 7
)(Division
][Branch

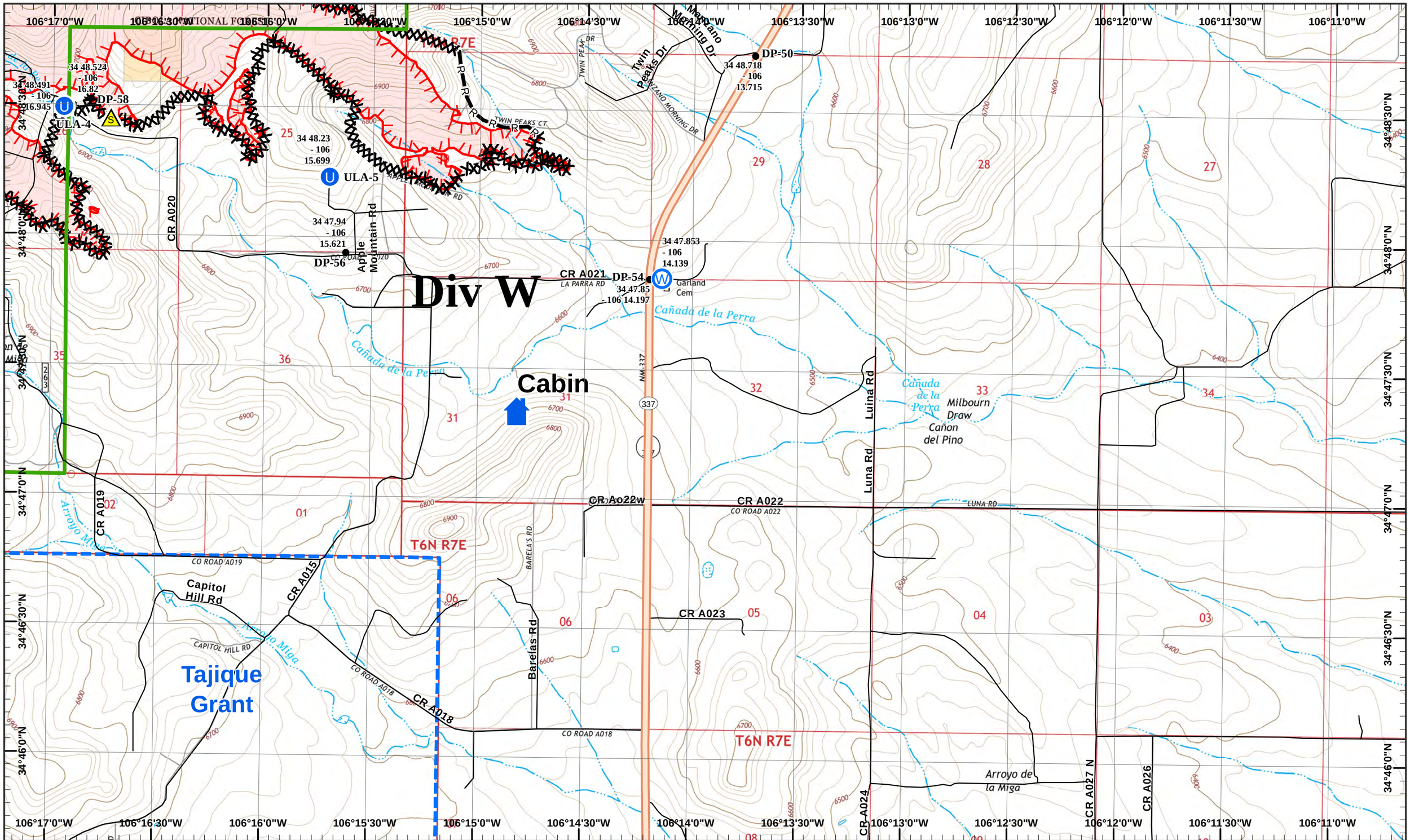

Dog Head Incident

Day Operational Period 6/20/2016

GIS Acres 17,891
6/19/2016 09:00

0 0.25 0.5 Miles

Map Created 6/19/2016 8:49:08 PM RDC

Water Source
Unimproved Landing Area
Safety Zone
Completed Dozer Line
Uncontrolled Fire Edge
Road as Completed Line
Drop Point

Neighboring Pages

West Page | North Page | South Page 3 | East Page 2

1	2
3	4
5	6
7	8

Page 8

)(Division
][Branch

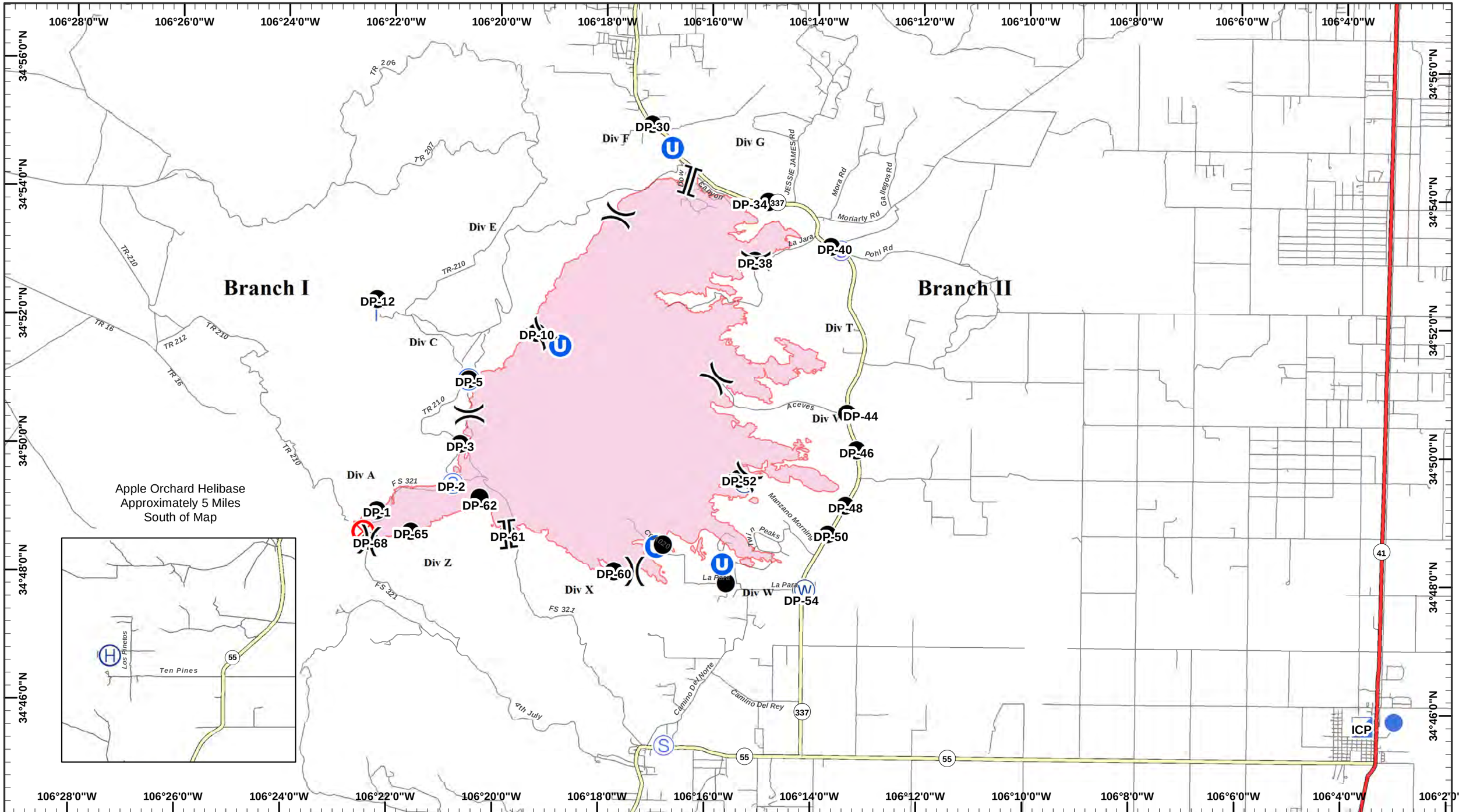

Dog Head Incident Transportation Map

GIS Acres 17,891
6/19/2016 09:00

0 0.5 1 Miles

Day Operational Period 6/20/2016

Map Created 6/19/2016 8:49:34 PM RDC

- Camp
- Drop Point
- Fire Origin
- Helibase
- Helispot
- Incident Command Post
- Lookout
- Unimproved Landing Area
- Repeater
- Staging Area
- Water Source

SOUTHWEST AREA INCIDENT MANAGEMENT TEAM