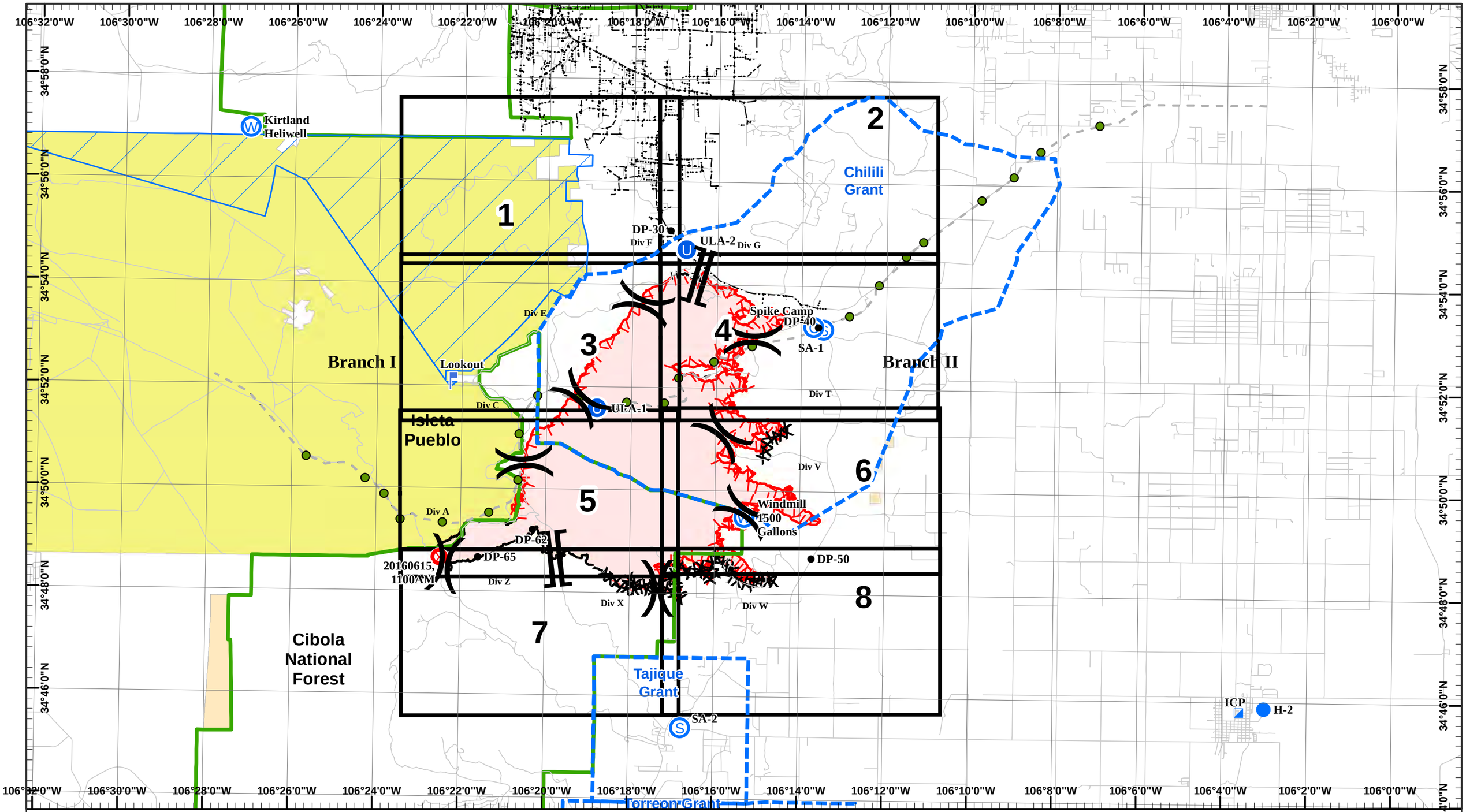

Dog Head Incident Index Map

GIS Acres 17,428
6/18/2016 17:45

0 0.5 1 Miles

Day Operational Period 6/19/2016

Map Created 02/20/2015 12:30:49 RDC

Fire Origin
Incident Command Post
Helispot
Water Source
Drop Point
Camp
Lookout
Unimproved Landing Area
Staging Area
Pipe Mile250-Mile273
Primary OH Powerlines
Secondary OH Powerlines
10" Petroleum Pipeline
6" Petroleum Pipeline
Cibola NF
Grant Lands
Unexploded Ordinance Area
Completed Dozer Line
Hand Line
Completed Line
Uncontrolled Fire Edge

)(Division
][Branch

SOUTHWEST AREA INCIDENT MANAGEMENT TEAM

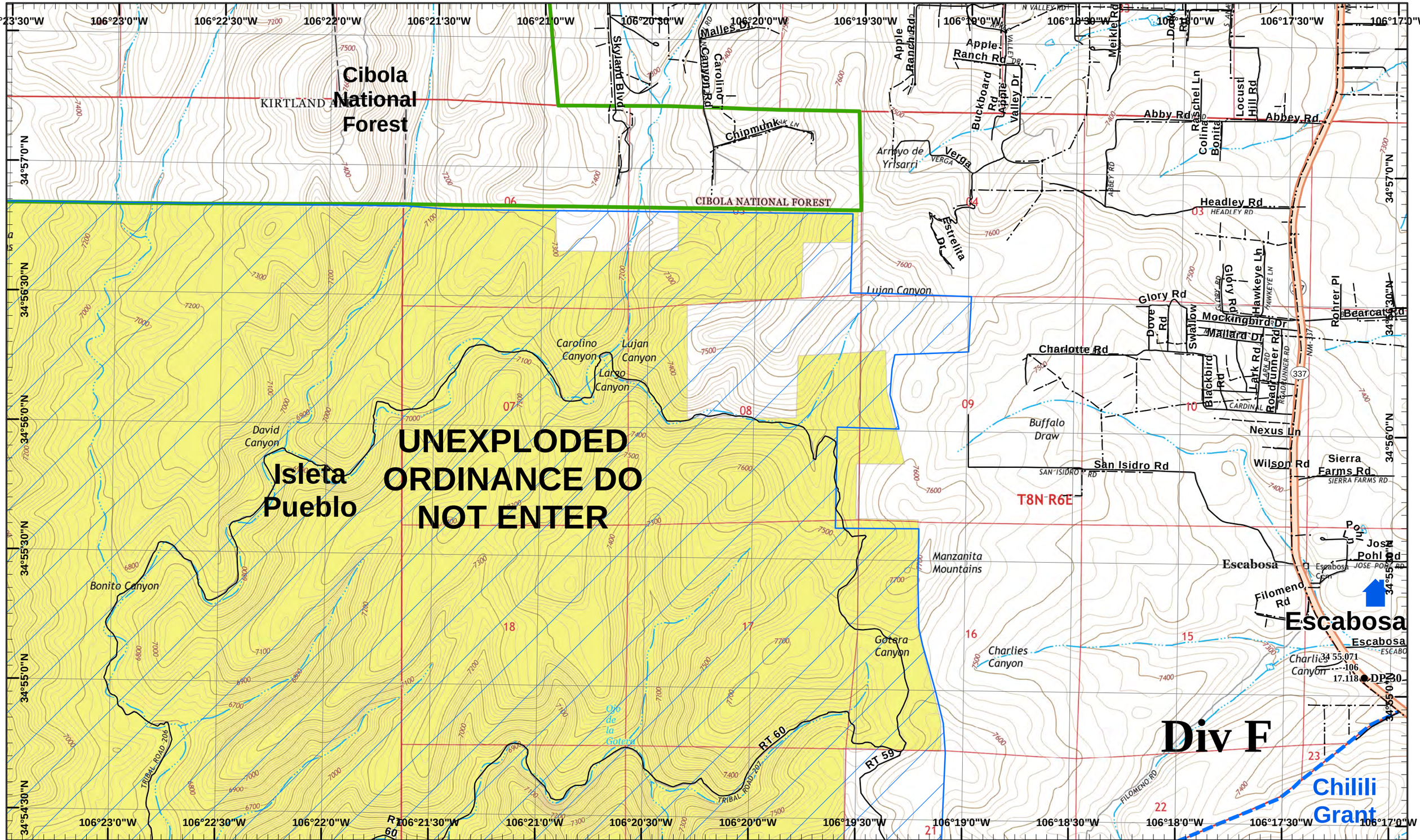

Dog Head Incident
Day Operational Period 6/19/2016

GIS Acres 17,428
6/18/2016 17:45

0 0.25 0.5 Miles

Map Created 02/20/2015 12:30:49 RDC

● Drop Point

Neighboring Pages

West Page	North Page Douth Page 3	East Page 2

1	2
3	4
5	6
7	8

Page 1
)(Division
][Branch

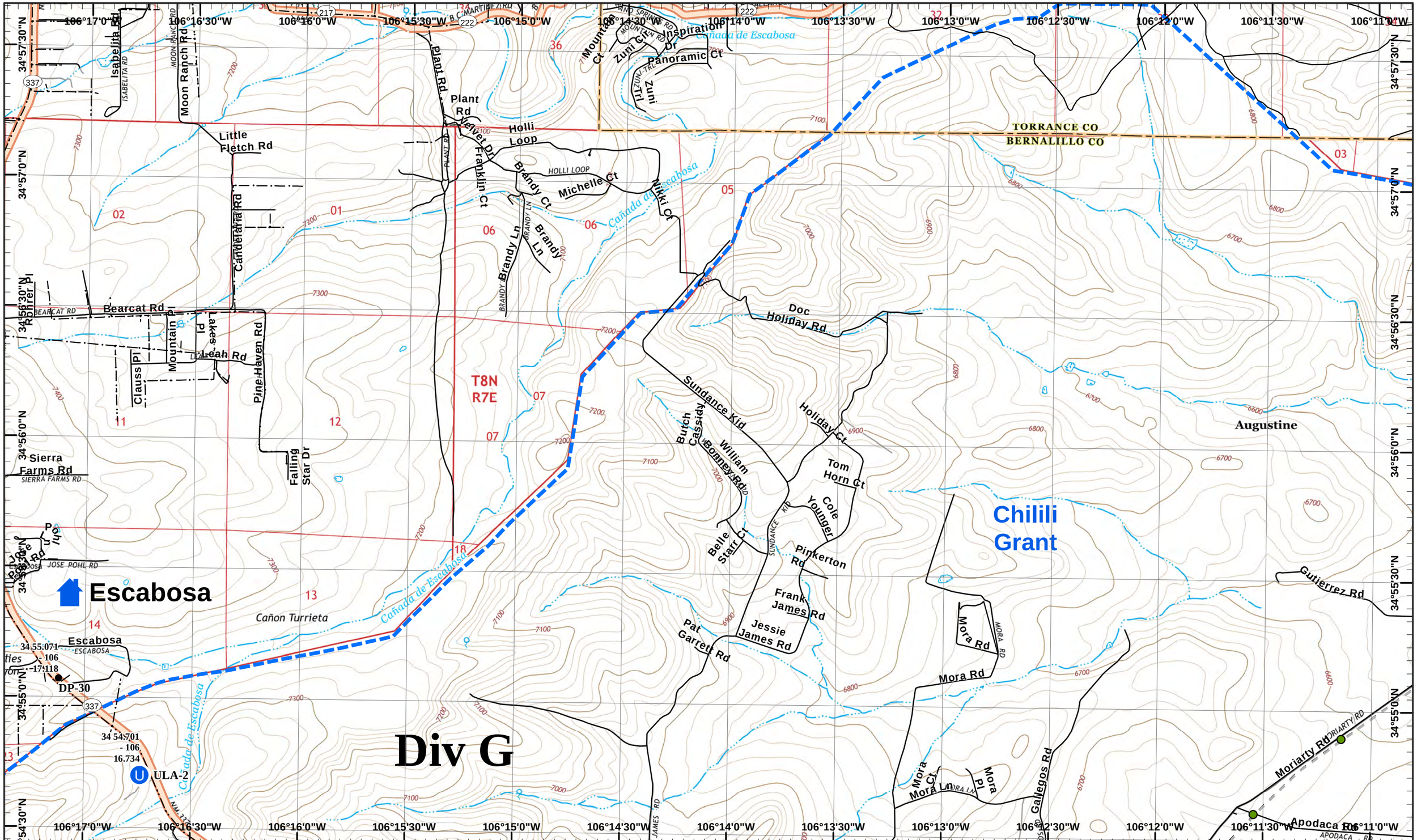

Dog Head Incident
Day Operational Period 6/19/2016

GIS Acres 17,428
6/18/2016 17:45

0 0.25 0.5 Miles

Map Created 02/20/2015 12:30:49 RDC

Drop Point

Unimproved Landing Area

Neighboring Pages

West Page 1 | North Page Douth Page 4 | East Page

1	2
3	4
5	6
7	8

Page 2
)(Division
][Branch

UNEXPLODED ORDINANCE DO NOT ENTER

Div E

Div C

Isleta Pueblo

Isleta Lookout

Tijeras

Chilili Grant

Cibola National Forest

CIBOLA NATIONAL FOREST

T8N R6E

BERNALILLO CO

TORRANCE CO

RT 60

RT 59

TRIBAL ROAD 207

Largo Canyon

Gotera Canyon

Hells Canyon

Manzano Mountains

Manzanita Mountains

Cañon de Chilili

Cañon de los Mayos

Cañon de Oso

Cañon del Ojo Redondo

Cañon Turrieta

Cañada de Escabosa

Cañon de Rajadero de los Negros

Cañon de Ro de los Ne

Cañon Largo

Ojo La Casa

La Jara

34 51.602
- 106
18.808

ULA-1

106°23'0"W 106°22'30"W 106°22'0"W 106°21'30"W 106°21'0"W 106°20'30"W 106°20'0"W 106°19'30"W 106°19'0"W 106°18'30"W 106°18'0"W 106°17'30"W 106°17'0"W

34°54'30"N 34°54'0"N 34°53'30"N 34°53'0"N 34°52'30"N 34°52'0"N 34°51'30"N

Dog Head Incident

Day Operational Period 6/19/2016

GIS Acres 17,428
6/18/2016 17:45

0 0.25 0.5 Miles

Map Created 02/20/2015 12:30:49 RDC

Lookout

Unimproved Landing Area

Uncontrolled Fire Edge

Hand Line

Neighboring Pages

West Page | North Page 1 Douth Page | East Page 4

1	2
3	4
5	6
7	8

Page 3

)(Division

][Branch

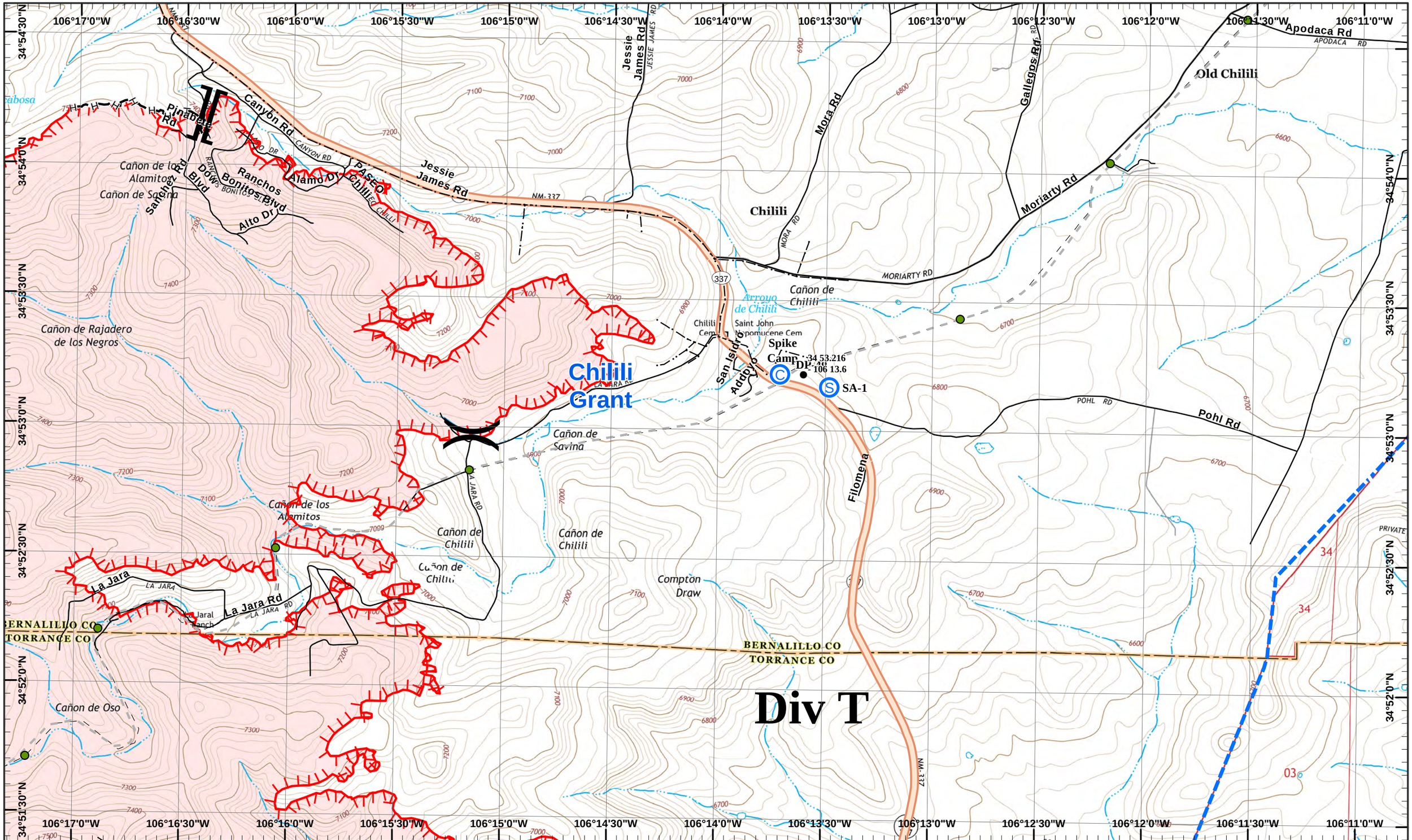

Dog Head Incident
Day Operational Period 6/19/2016

GIS Acres 17,428
6/18/2016 17:45

0 0.25 0.5 Miles

Map Created 02/20/2015 12:30:49 RDC

Drop Point
Camp
Staging Area
Hand Line
Uncontrolled Fire Edge

Neighboring Pages

West Page 3 | North Page 2 Douth Page | East Page

1	2
3	4
5	6
7	8

Page 4
)(Division
][Branch

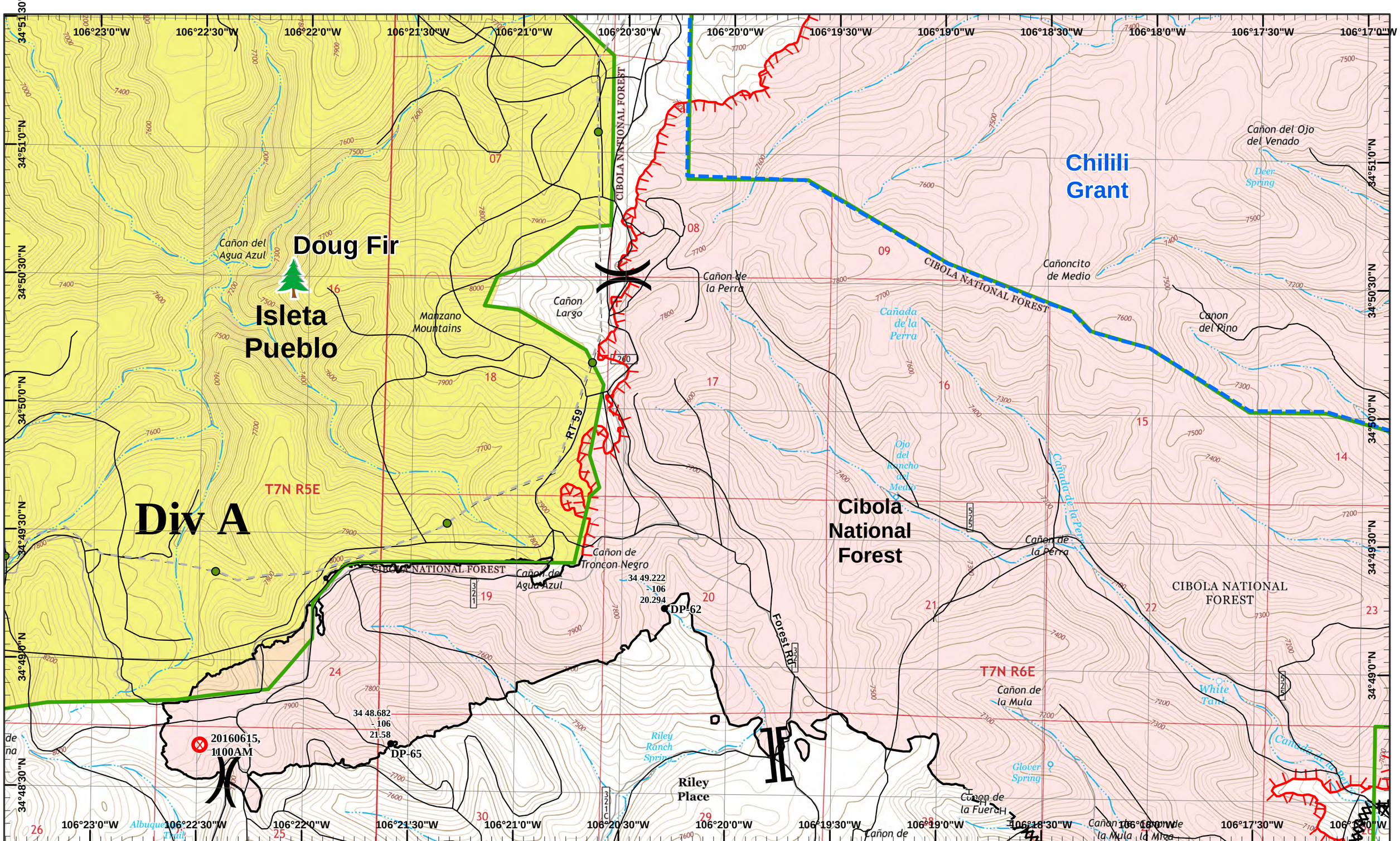

Dog Head Incident

Day Operational Period 6/19/2016

GIS Acres 17,428
6/18/2016 17:45

0 0.25 0.5 Miles

Map Created 02/20/2015 12:30:49 RDC

Fire Origin
Drop Point
Unimproved Landing Area
Completed Dozer Line
Hand Line
Completed Line
Uncontrolled Fire Edge

Neighboring Pages

West Page	North Page Douth Page 3	East Page 2

1	2
3	4
5	6
7	8

Page 5
)(Division
][Branch

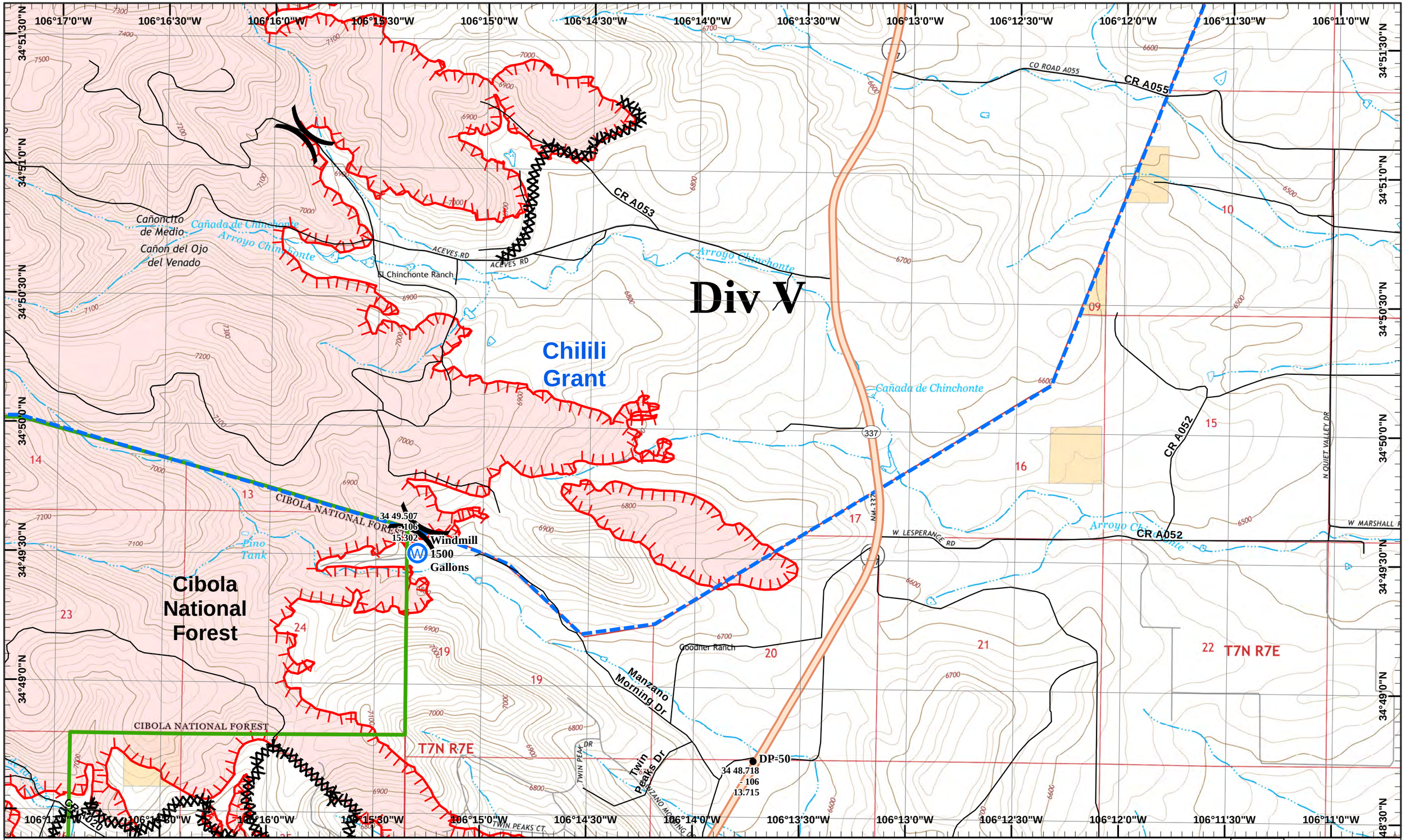

Dog Head Incident
Day Operational Period 6/19/2016

GIS Acres 17,428
6/18/2016 17:45

0 0.25 0.5 Miles

Map Created 02/20/2015 12:30:49 RDC

Water Source
Completed Dozer Line
Drop Point
Uncontrolled Fire Edge

Neighboring Pages

West Page	North Page Douth Page 3	East Page 2

1	2
3	4
5	6
7	8

Page 6
)(Division
][Branch

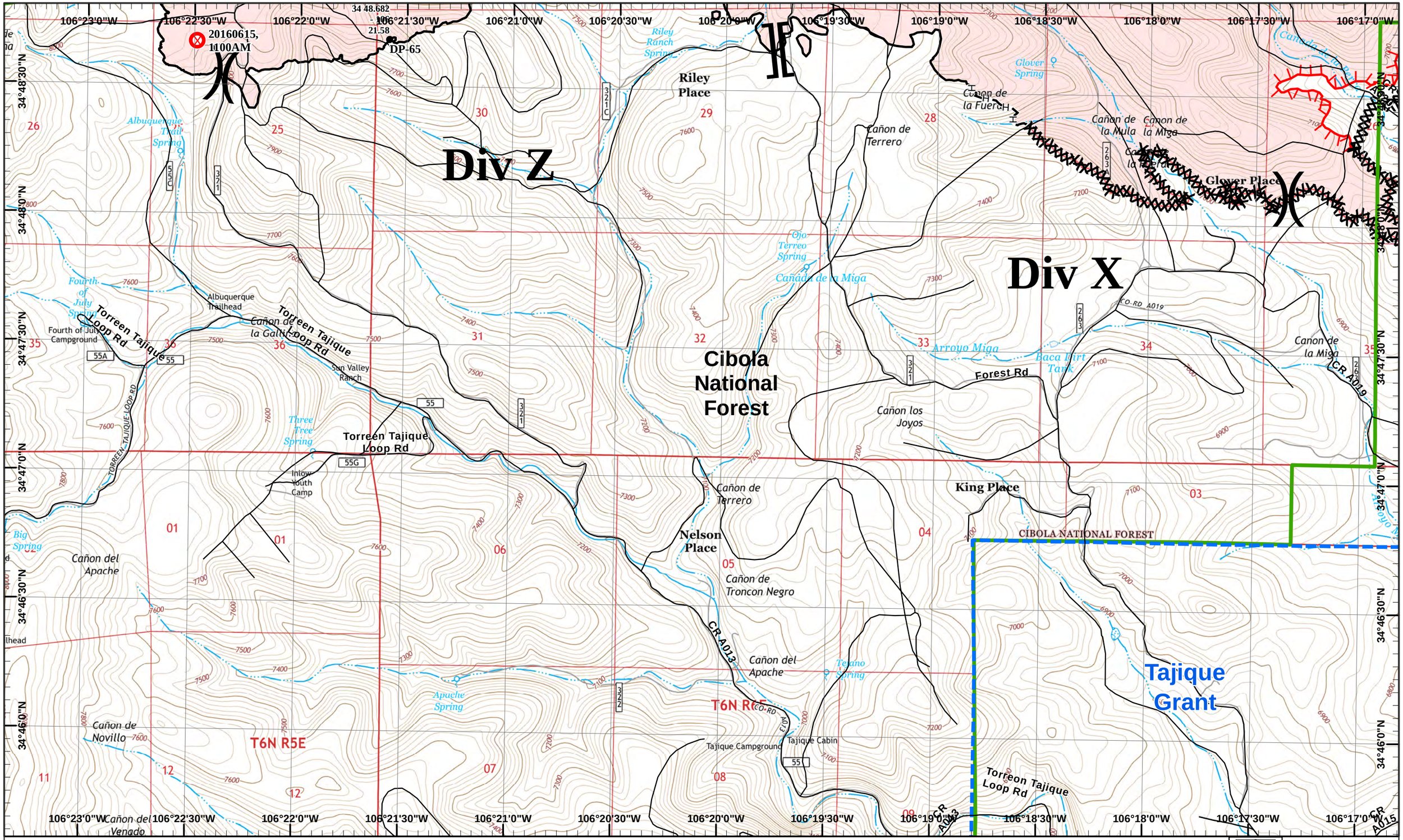

Dog Head Incident
Day Operational Period 6/19/2016

GIS Acres 17,428
6/18/2016 17:45

0 0.25 0.5 Miles

Map Created 02/20/2015 12:30:49 RDC

Fire Origin
Drop Point
Completed Dozer Line
Hand Line
Completed Line
Uncontrolled Fire Edge

Neighboring Pages

West Page	North Page Douth Page 3	East Page 2

1	2
3	4
5	6
7	8

Page 7
)(Division
][Branch

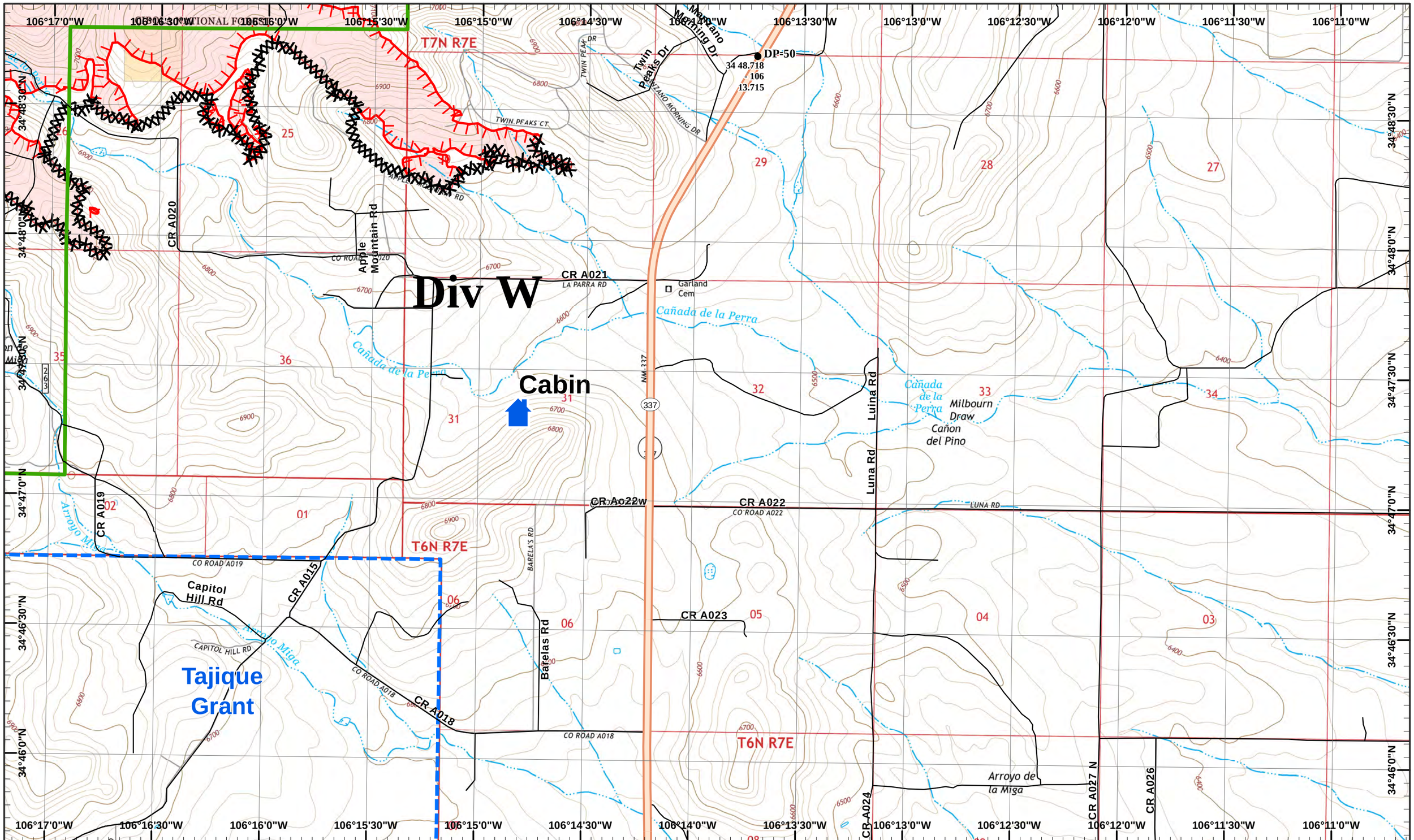

Dog Head Incident

Day Operational Period 6/19/2016

GIS Acres 17,428
6/18/2016 17:45

0 0.25 0.5 Miles

Map Created 02/20/2015 12:30:49 RDC

Drop Point

Completed Dozer Line

Uncontrolled Fire Edge

Neighboring Pages

West Page	North Page Douth Page 3	East Page 2

1	2
3	4
5	6
7	8

Page 8

)(Division

][Branch

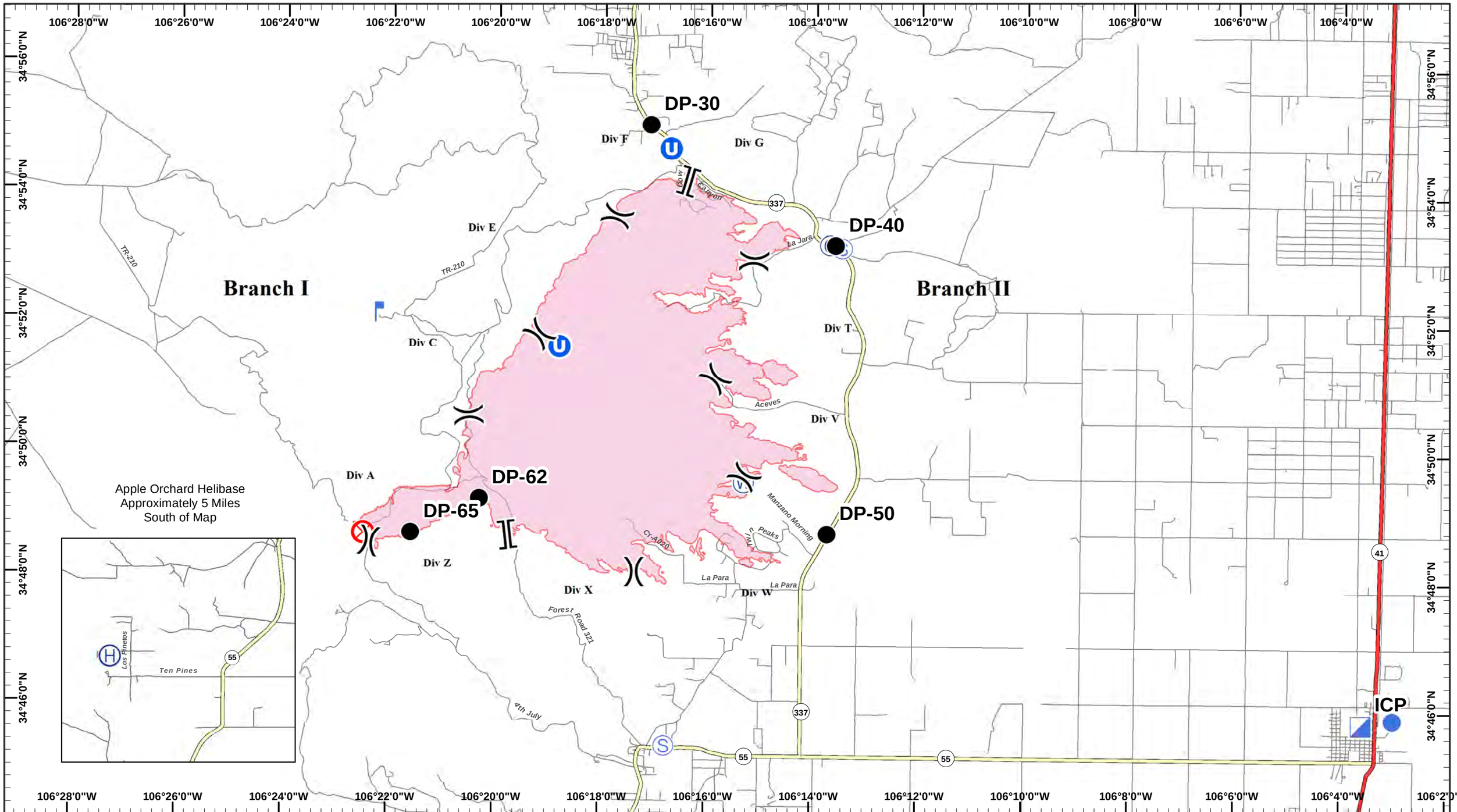

Dog Head Incident Transportation Map

GIS Acres 17,428
6/18/2016 17:45

0 0.5 1 Miles

Day Operational Period 6/19/2016

Map Created 02/20/2015 12:30:49 RDC

- Camp
- Drop Point
- Fire Origin
- Helibase
- Helispot
- Incident Command Post
- Lookout
- Unimproved Landing Area
- Repeater
- Staging Area
- Water Source

SOUTHWEST AREA INCIDENT MANAGEMENT TEAM