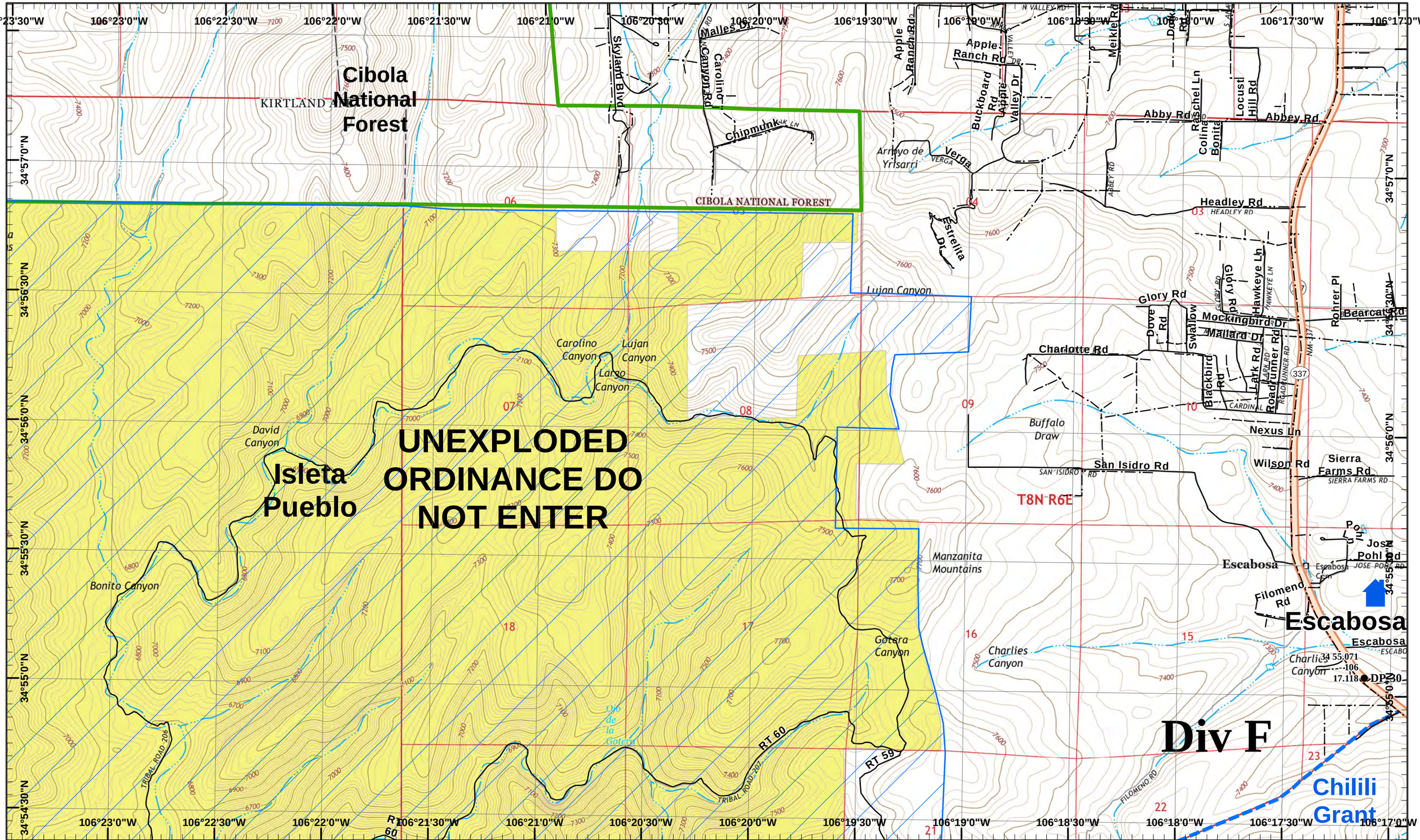

Dog Head Incident
Day Operational Period 6/19/2016

GIS Acres 17,428
6/18/2016 17:45

0 0.25 0.5 Miles

Map Created 02/20/2015 12:30:49 RDC

● Drop Point

Neighboring Pages

West Page	North Page Douth Page 3	East Page 2

1	2
3	4
5	6
7	8

Page 1
)(Division
][Branch

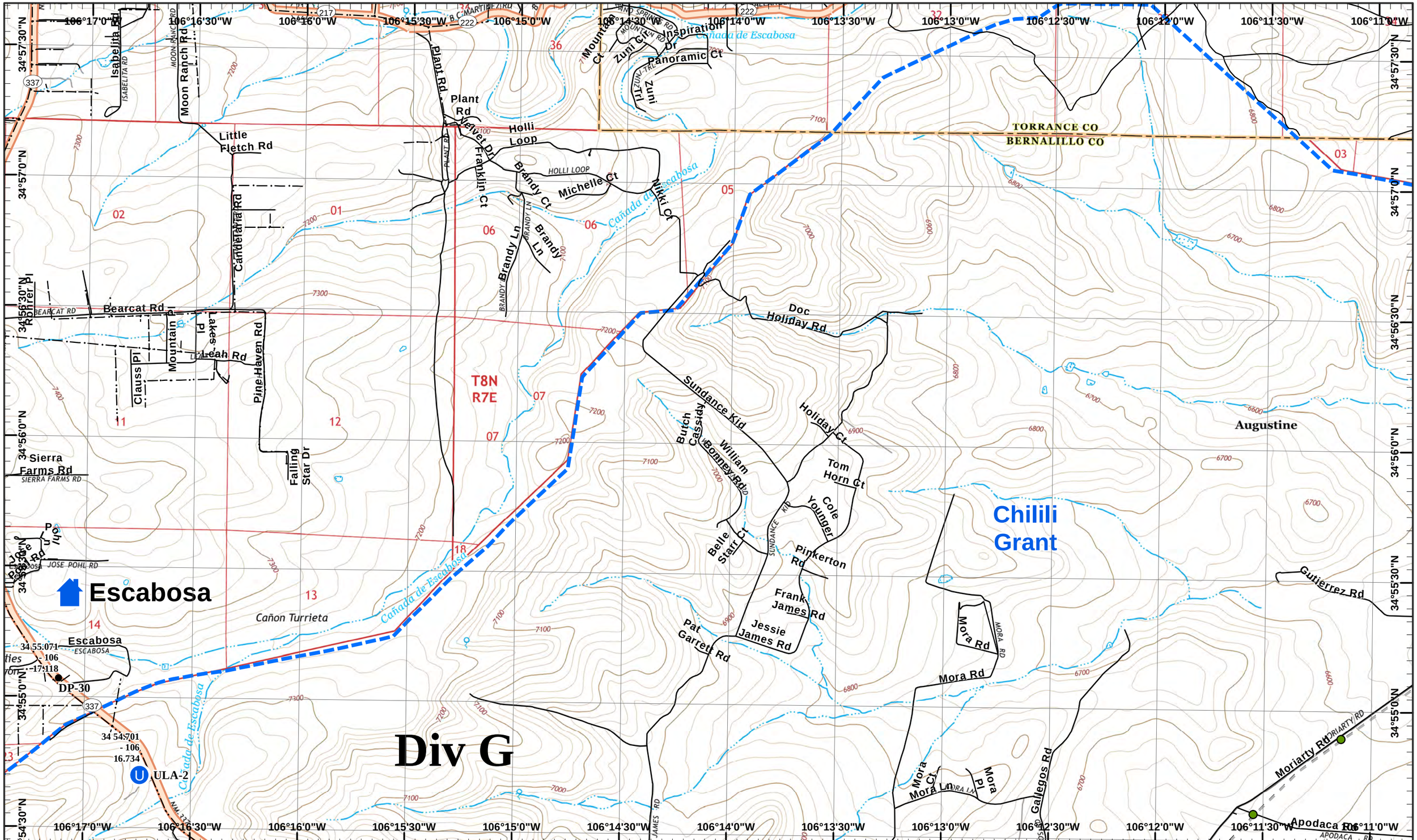

Dog Head Incident
Day Operational Period 6/19/2016

GIS Acres 17,428
6/18/2016 17:45

0 0.25 0.5 Miles

Map Created 02/20/2015 12:30:49 RDC

Drop Point

Unimproved Landing Area

Neighboring Pages

West Page 1 | North Page Douth Page 4 | East Page

1	2
3	4
5	6
7	8

Page 2
)(Division
][Branch

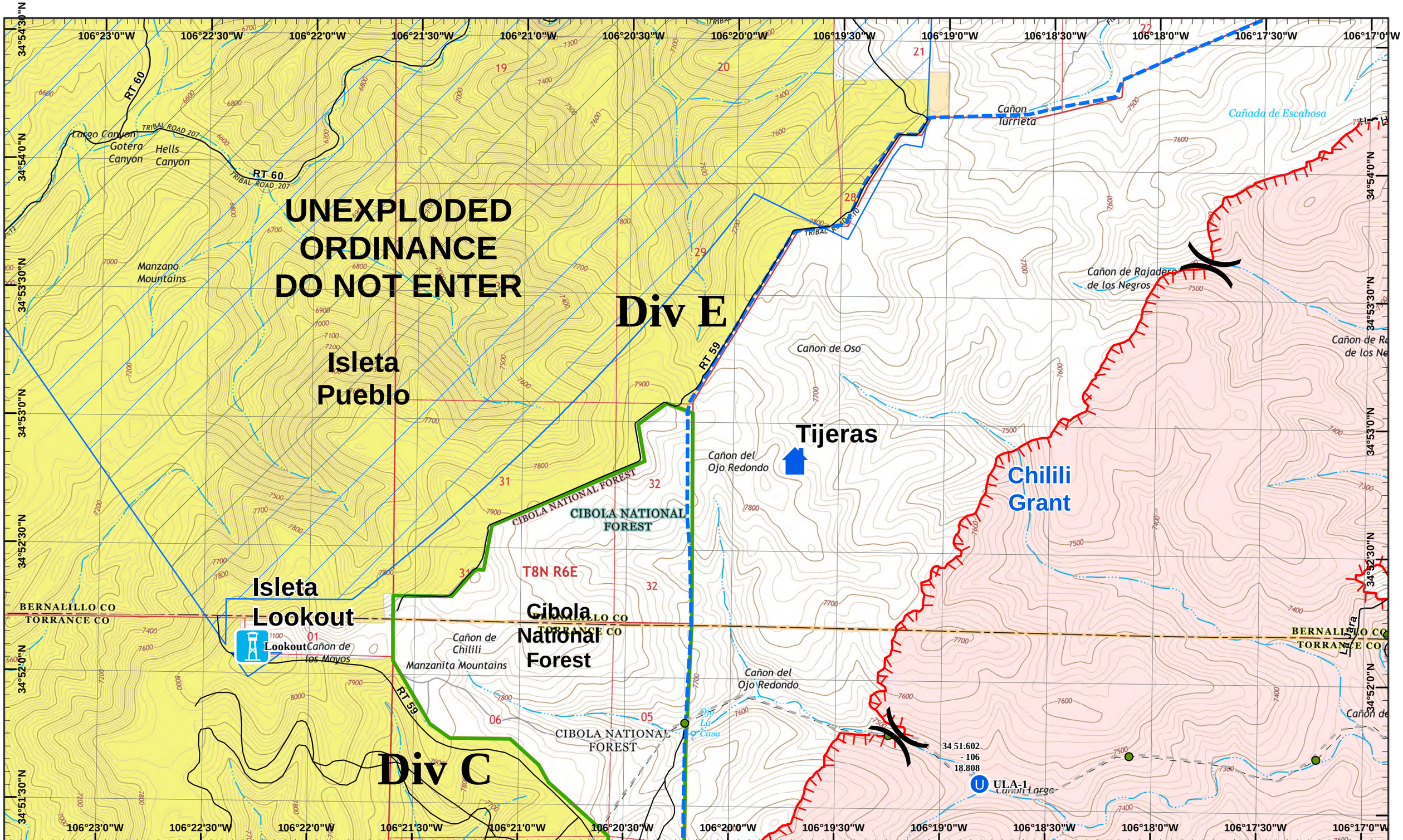

Dog Head Incident
Day Operational Period 6/19/2016

GIS Acres 17,428
6/18/2016 17:45

0 0.25 0.5 Miles

Map Created 02/20/2015 12:30:49 RDC

Lookout
Unimproved Landing Area
Uncontrolled Fire Edge
Hand Line

Neighboring Pages

West Page	North Page 1 Douth Page	East Page 4

1	2
3	4
5	6
7	8

Page 3
)(Division
][Branch

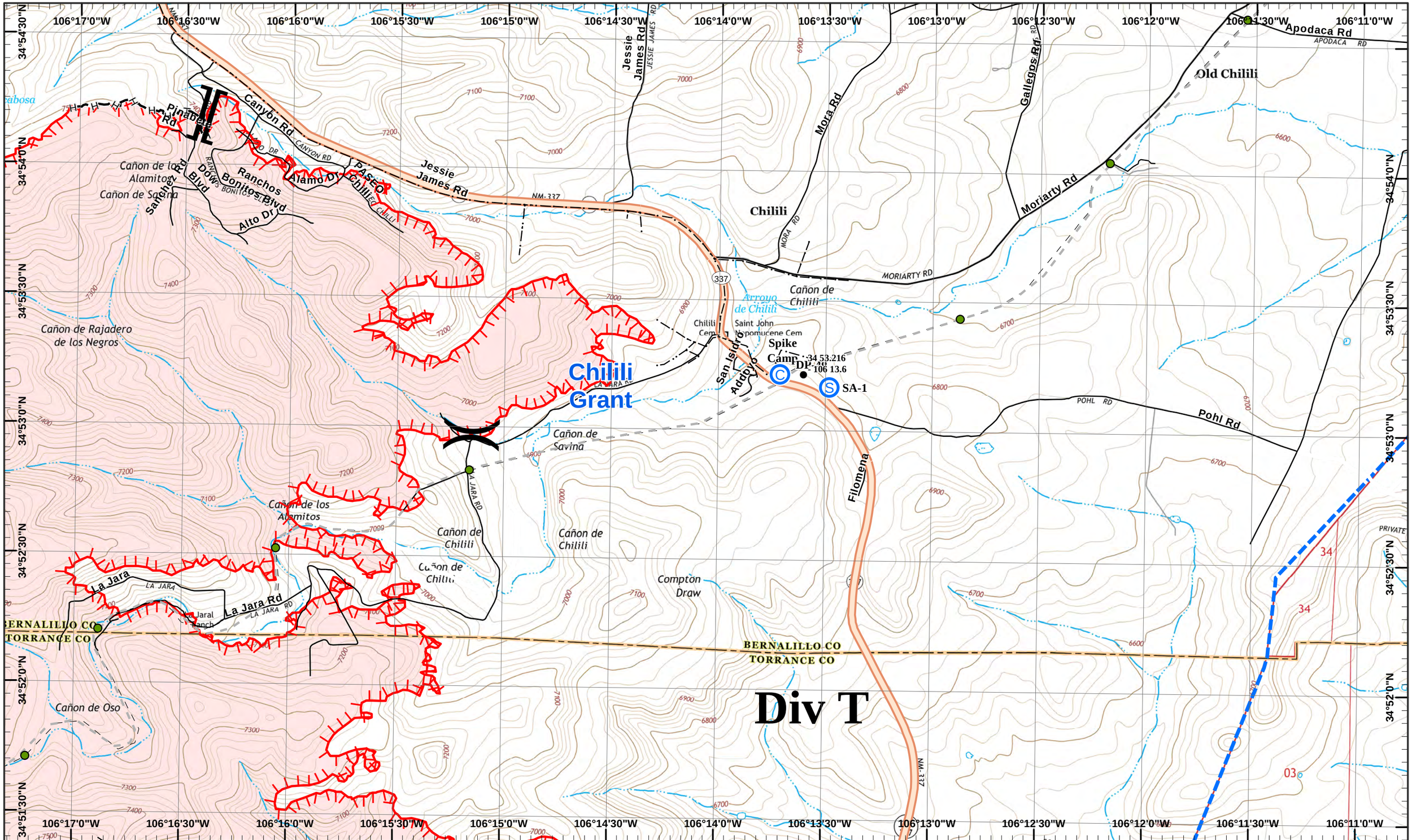

Dog Head Incident
Day Operational Period 6/19/2016

GIS Acres 17,428
6/18/2016 17:45

0 0.25 0.5 Miles

Map Created 02/20/2015 12:30:49 RDC

Drop Point
Camp
Staging Area
Hand Line
Uncontrolled Fire Edge

Neighboring Pages

West Page 3 | North Page 2 Douth Page | East Page

1	2
3	4
5	6
7	8

Page 4
)(Division
][Branch

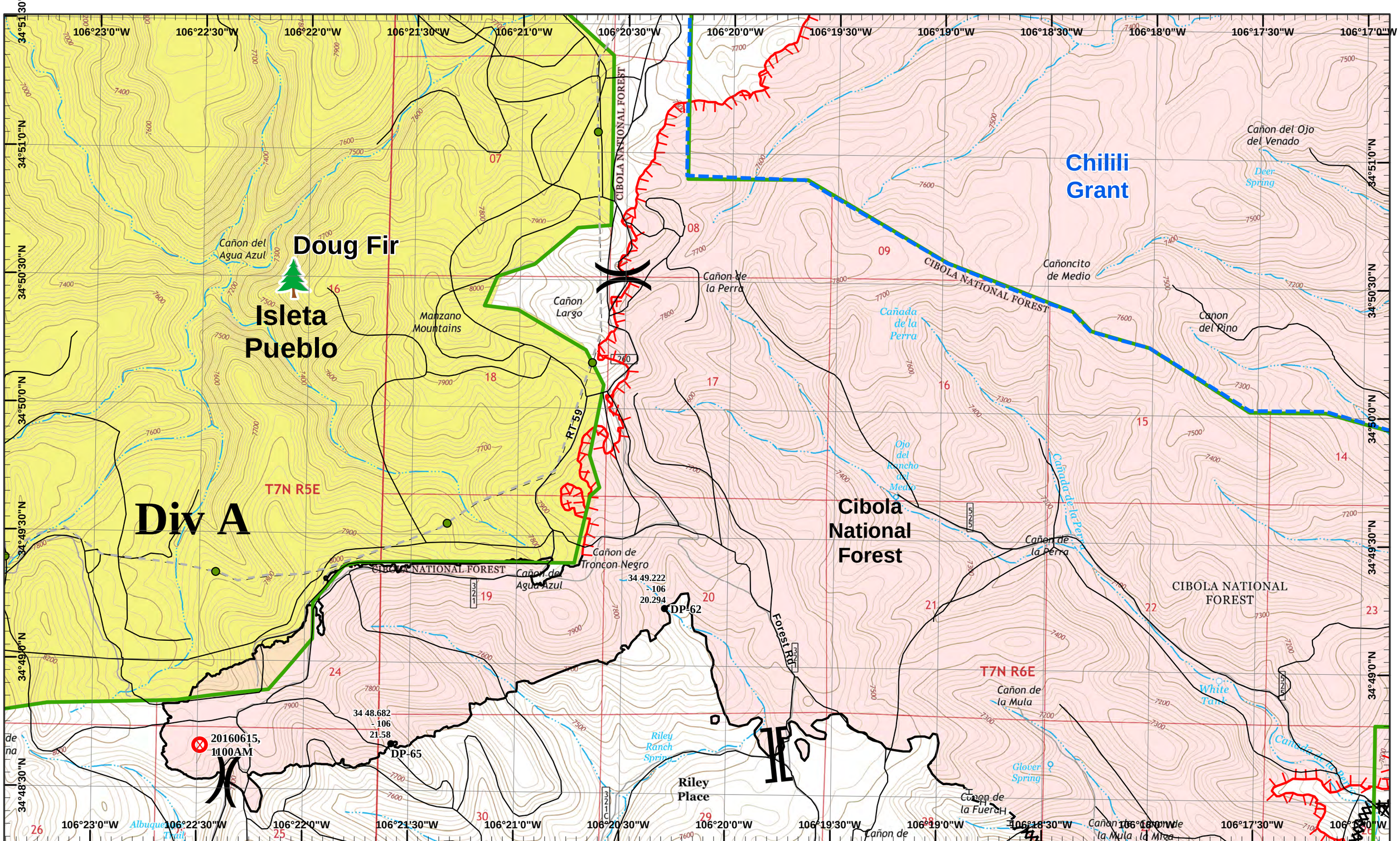

Dog Head Incident

Day Operational Period 6/19/2016

GIS Acres 17,428
6/18/2016 17:45

0 0.25 0.5 Miles

Map Created 02/20/2015 12:30:49 RDC

Fire Origin
Drop Point
Unimproved Landing Area
Completed Dozer Line
Hand Line
Completed Line
Uncontrolled Fire Edge

Neighboring Pages

West Page	North Page Douth Page 3	East Page 2

1	2
3	4
5	6
7	8

Page 5
)(Division
][Branch

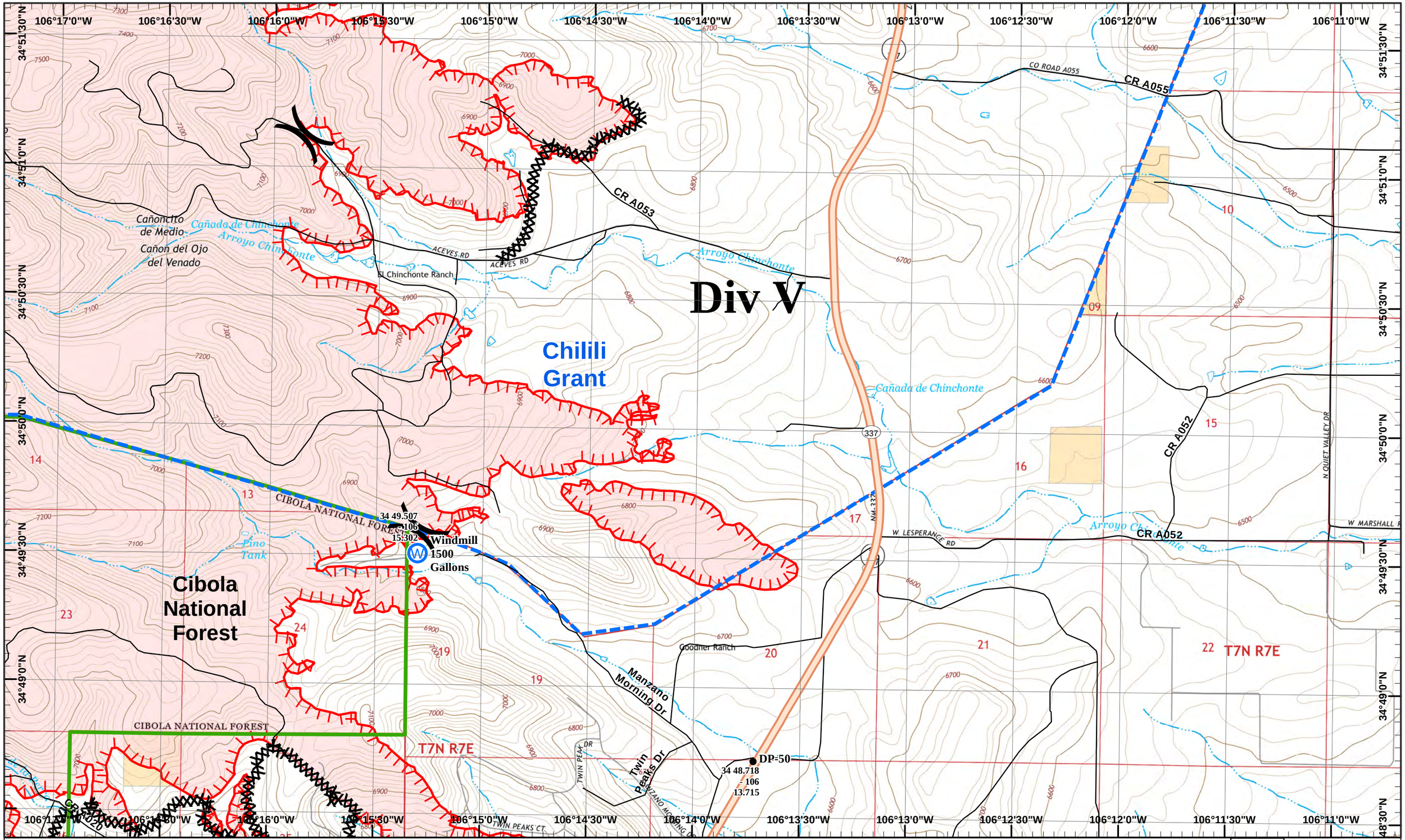

Dog Head Incident
Day Operational Period 6/19/2016

GIS Acres 17,428
6/18/2016 17:45

0 0.25 0.5 Miles

Map Created 02/20/2015 12:30:49 RDC

Water Source
Completed Dozer Line
Drop Point
Uncontrolled Fire Edge

Neighboring Pages

West Page	North Page Douth Page 3	East Page 2

1	2
3	4
5	6
7	8

Page 6
)(Division
][Branch

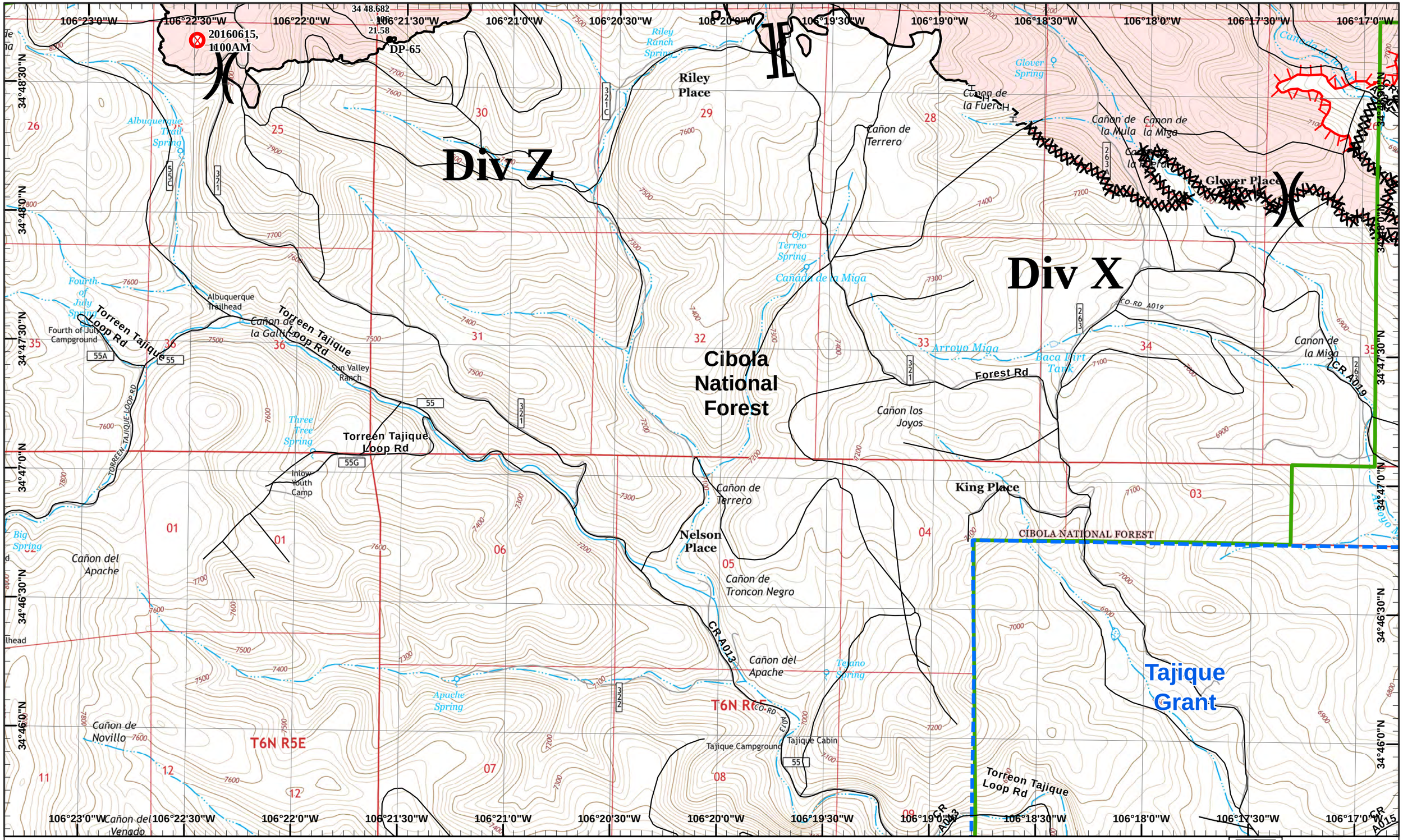

Dog Head Incident
Day Operational Period 6/19/2016

GIS Acres 17,428
6/18/2016 17:45

0 0.25 0.5 Miles

Map Created 02/20/2015 12:30:49 RDC

Fire Origin
Drop Point
Completed Dozer Line
Hand Line
Completed Line
Uncontrolled Fire Edge

Neighboring Pages

West Page	North Page Douth Page 3	East Page 2

1	2
3	4
5	6
7	8

Page 7
)(Division
][Branch

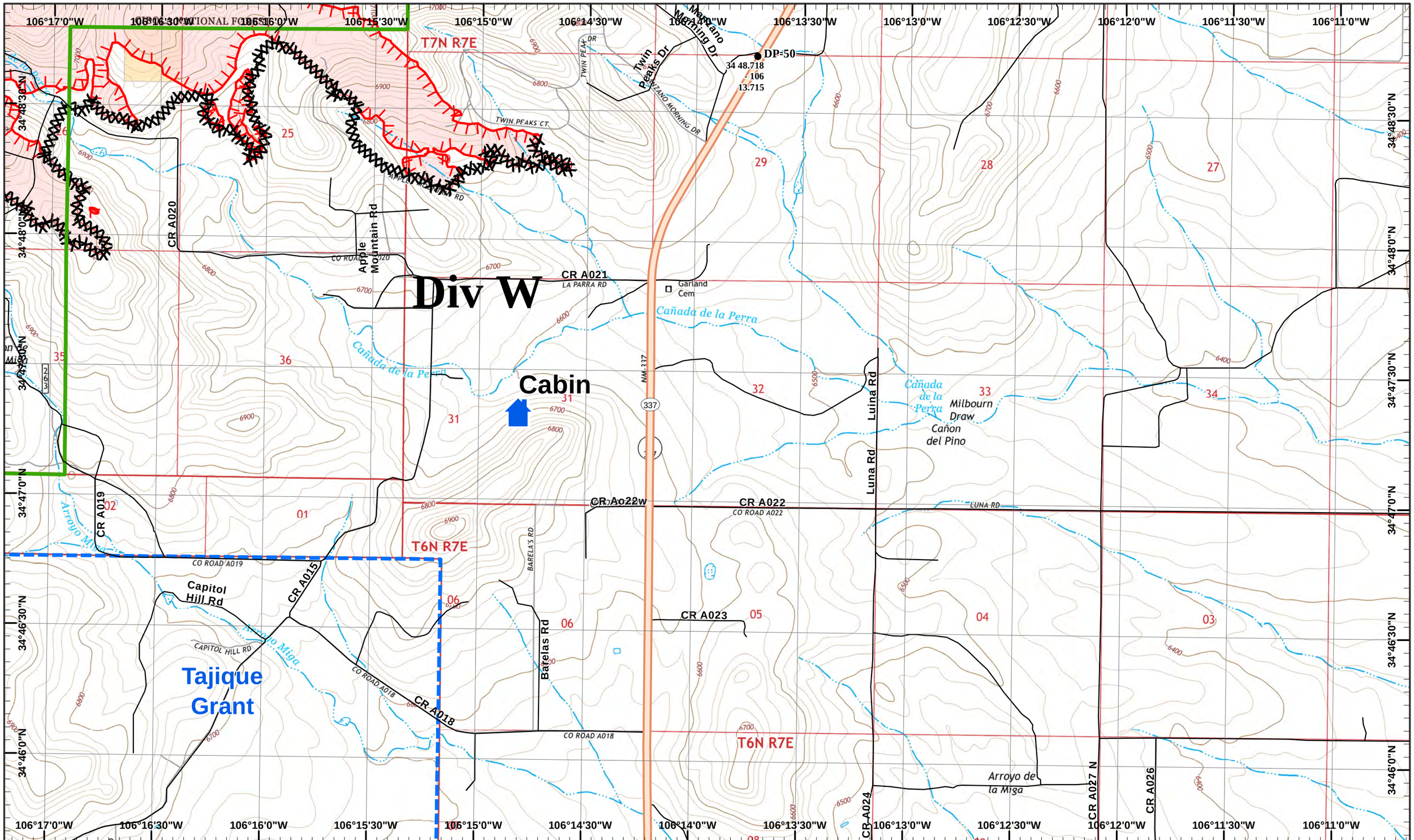

Dog Head Incident

Day Operational Period 6/19/2016

GIS Acres 17,428
6/18/2016 17:45

0 0.25 0.5 Miles

Map Created 02/20/2015 12:30:49 RDC

Drop Point

Completed Dozer Line

Uncontrolled Fire Edge

Neighboring Pages

West Page	North Page Douth Page 3	East Page 2

1	2
3	4
5	6
7	8

Page 8

)(Division

][Branch