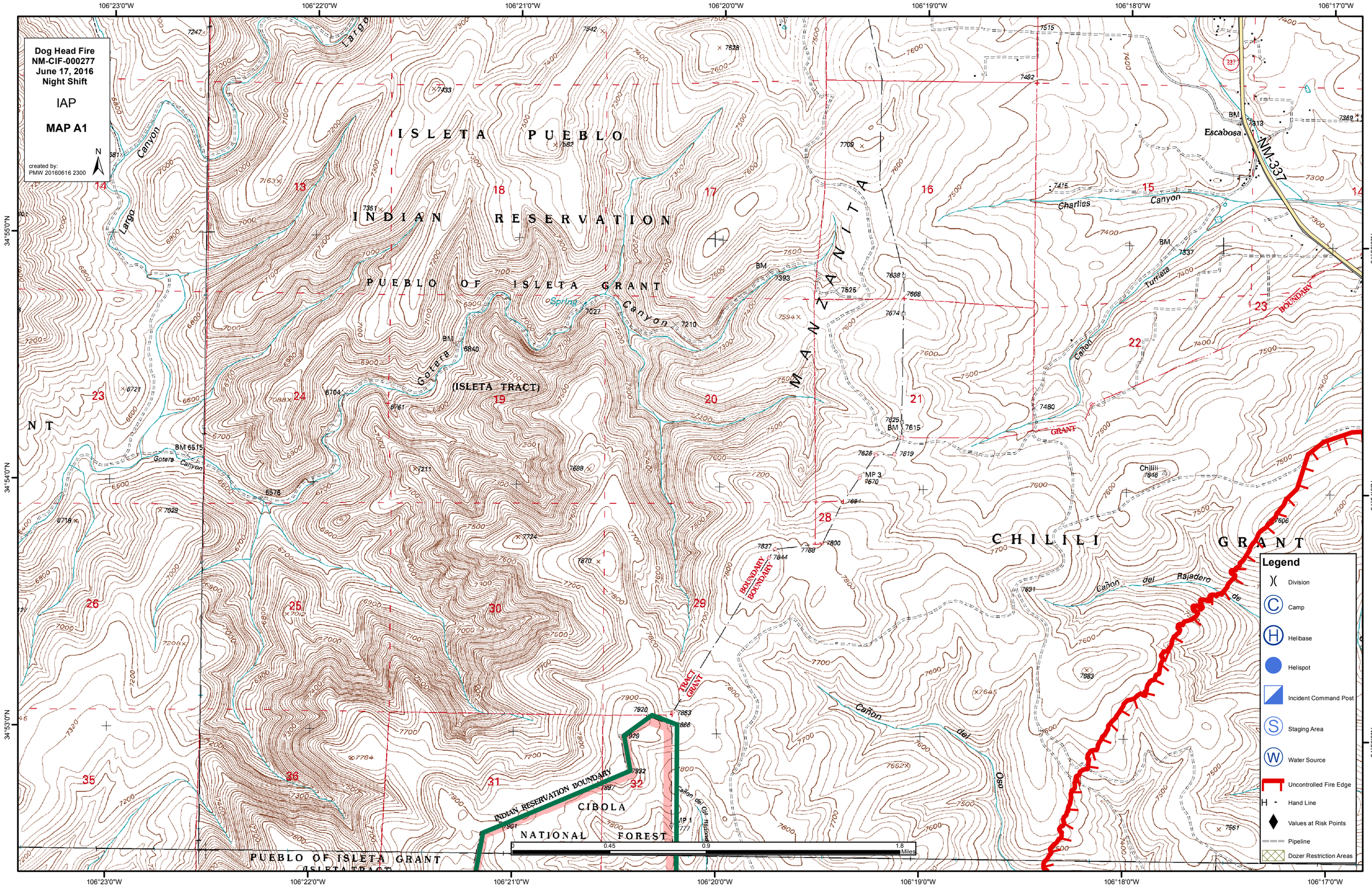

Dog Head Fire
NM-CIF-000277
June 17, 2016
Night Shift
IAP
MAP A1
created by:
PMW 20160616 2300
N
106°23'0"W
106°22'0"W
106°21'0"W
106°20'0"W
106°19'0"W
106°18'0"W
106°17'0"W
34°55'0"N
34°54'0"N
34°53'0"N
ISLETA PUEBLO
INDIAN RESERVATION
PUEBLO OF ISLETA GRANT
(ISLETA TRACT)
MANZANITA
CHILILI GRANT
CIBOLA NATIONAL FOREST
INDIAN RESERVATION BOUNDARY
BOUNDARY
TRACT GRANT
GRANT
Escabosa
NM-337
Charlies Canyon
Gotera Canyon
Largo Canyon
Cañon del Rajadero de Oso
Cañon del Oso
Chilili
Legend
Division
Camp
Helibase
Helispot
Incident Command Post
Staging Area
Water Source
Uncontrolled Fire Edge
Hand Line
Values at Risk Points
Pipeline
Dozer Restriction Areas
0
0.45
0.9
1.8
Miles

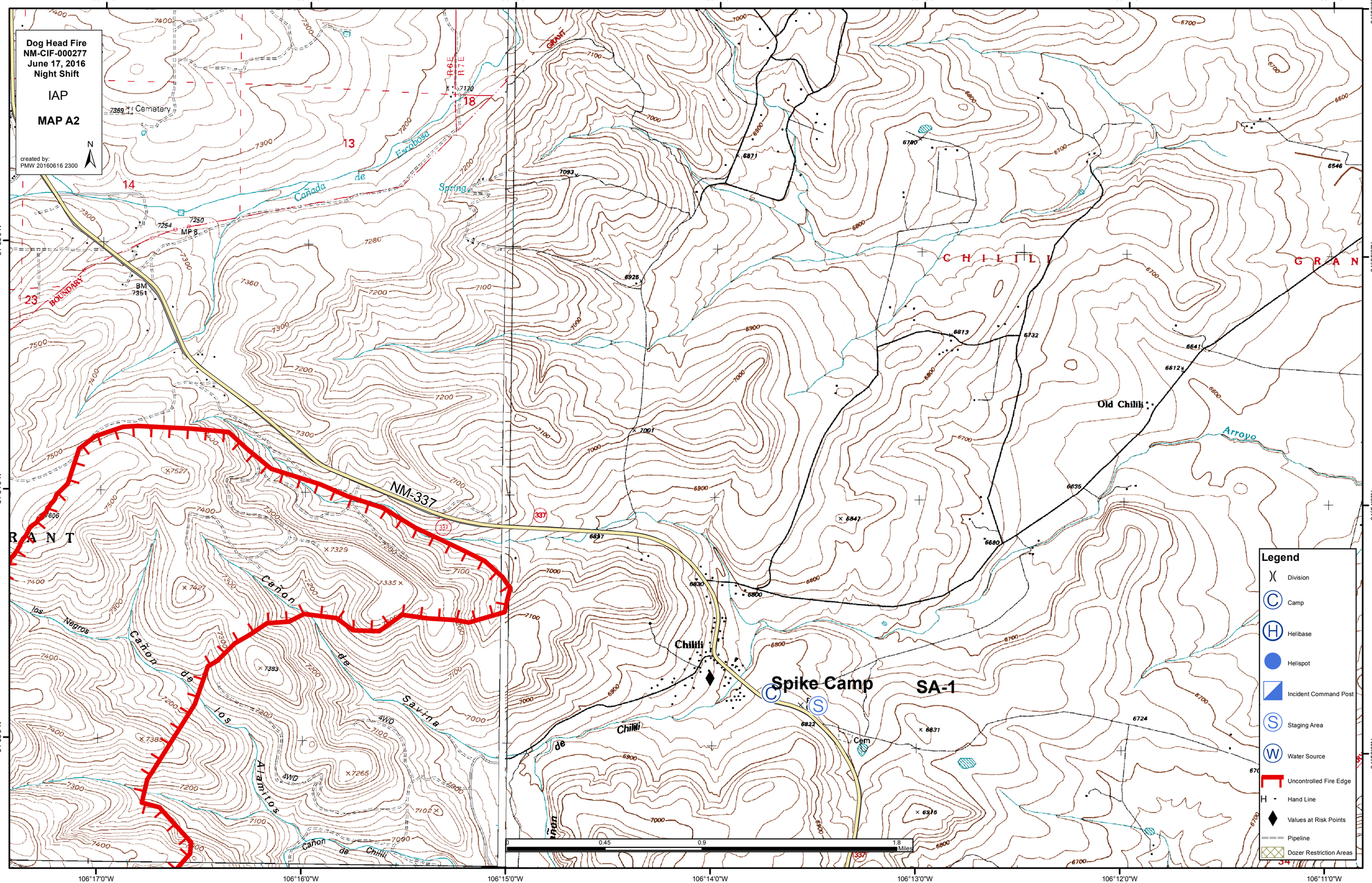
Dog Head Fire
NM-CIF-000277
June 17, 2016
Night Shift
IAP
MAP A2
created by:
PMW 20160616 2300
N
106°17'0"W
106°16'0"W
106°15'0"W
106°14'0"W
106°13'0"W
106°12'0"W
106°11'0"W
34°56'0"N
34°55'0"N
34°54'0"N
34°53'0"N
Cemetery
Cañada de Escabosa
Spring
MP 8
BM 7351
BOUNDARY
NM-337
Cañon de los Negros
Cañon de los Alamitos
Cañon de Chilili
Cañon de Savina
Chilili
Spike Camp
SA-1
Old Chilili
Arroyo
Cem
4WD
0
0.45
0.9
1.8
Miles
Legend
Division
Camp
Helibase
Helispot
Incident Command Post
Staging Area
Water Source
Uncontrolled Fire Edge
Hand Line
Values at Risk Points
Pipeline
Dozer Restriction Areas

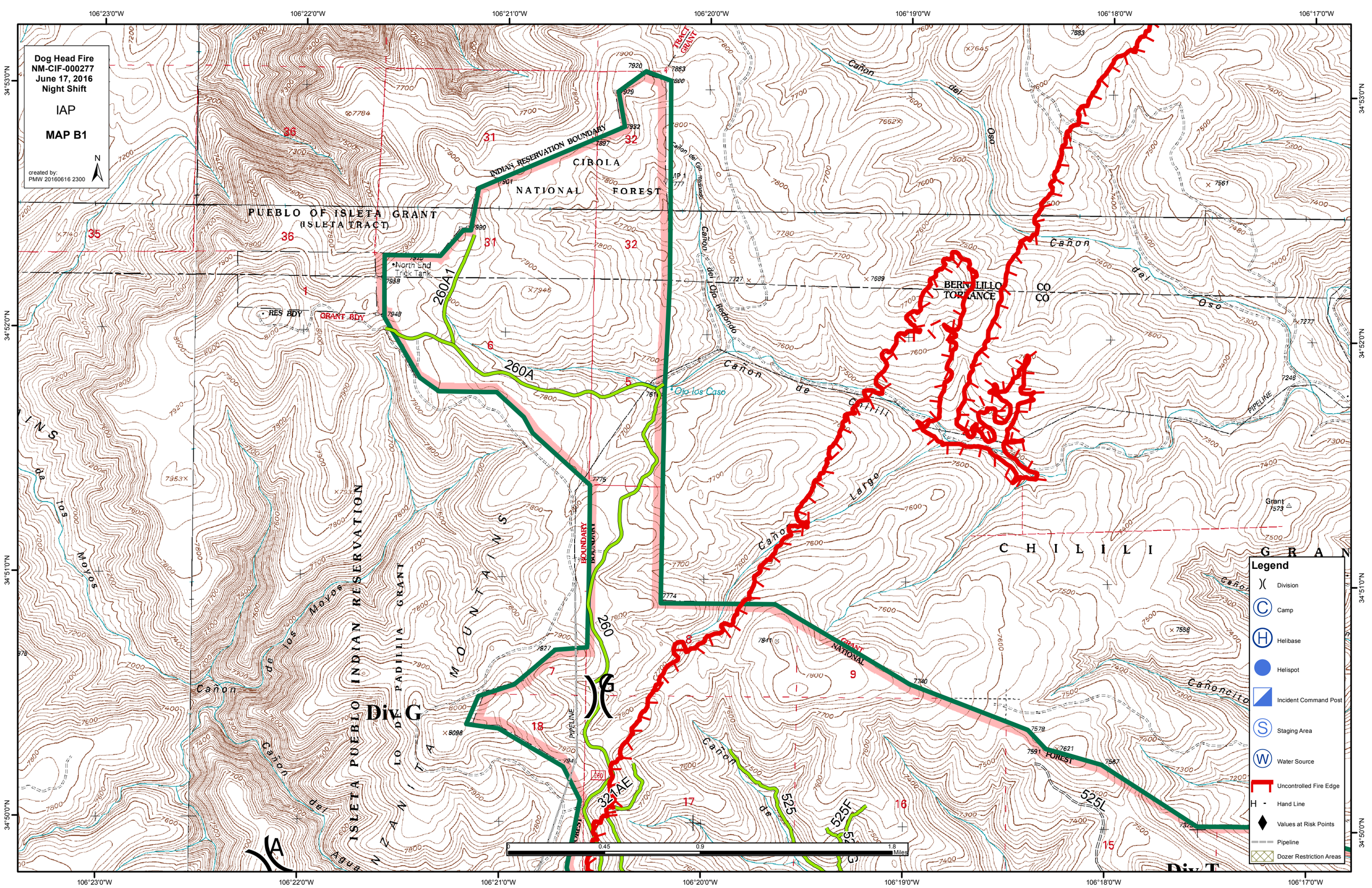

Dog Head Fire
NM-CIF-000277
June 17, 2016
Night Shift
IAP
MAP B1
created by:
PMW 20160616 2300
N
106°23'0"W
106°22'0"W
106°21'0"W
106°20'0"W
106°19'0"W
106°18'0"W
106°17'0"W
34°53'0"N
34°52'0"N
34°51'0"N
34°50'0"N
PUEBLO OF ISLETA GRANT
(ISLETA TRACT)
INDIAN RESERVATION BOUNDARY
CIBOLA
NATIONAL
FOREST
TRACT GRANT
North End Trick Tank
RES BDY
GRANT BDY
260A1
260A
260
321AE
525
525F
525L
Ojo los Caso
Cañon del Ojo Redondo
Cañon de Chilili
Cañon del Oso
Cañon Largo
BERNALILLO CO
TORRANCE CO
CHILILI GRAN
GRANT NATIONAL FOREST
ISLETA PUEBLO INDIAN RESERVATION
LO DE PADILLIA GRANT
MOUNTAINS
Div G
Div T
PIPELINE
Cañon de los Moyos
Cañon del Agua
Cañoncito
Grant
Legend
Division
Camp
Helibase
Helispot
Incident Command Post
Staging Area
Water Source
Uncontrolled Fire Edge
Hand Line
Values at Risk Points
Pipeline
Dozer Restriction Areas
0
0.45
0.9
1.8
Miles

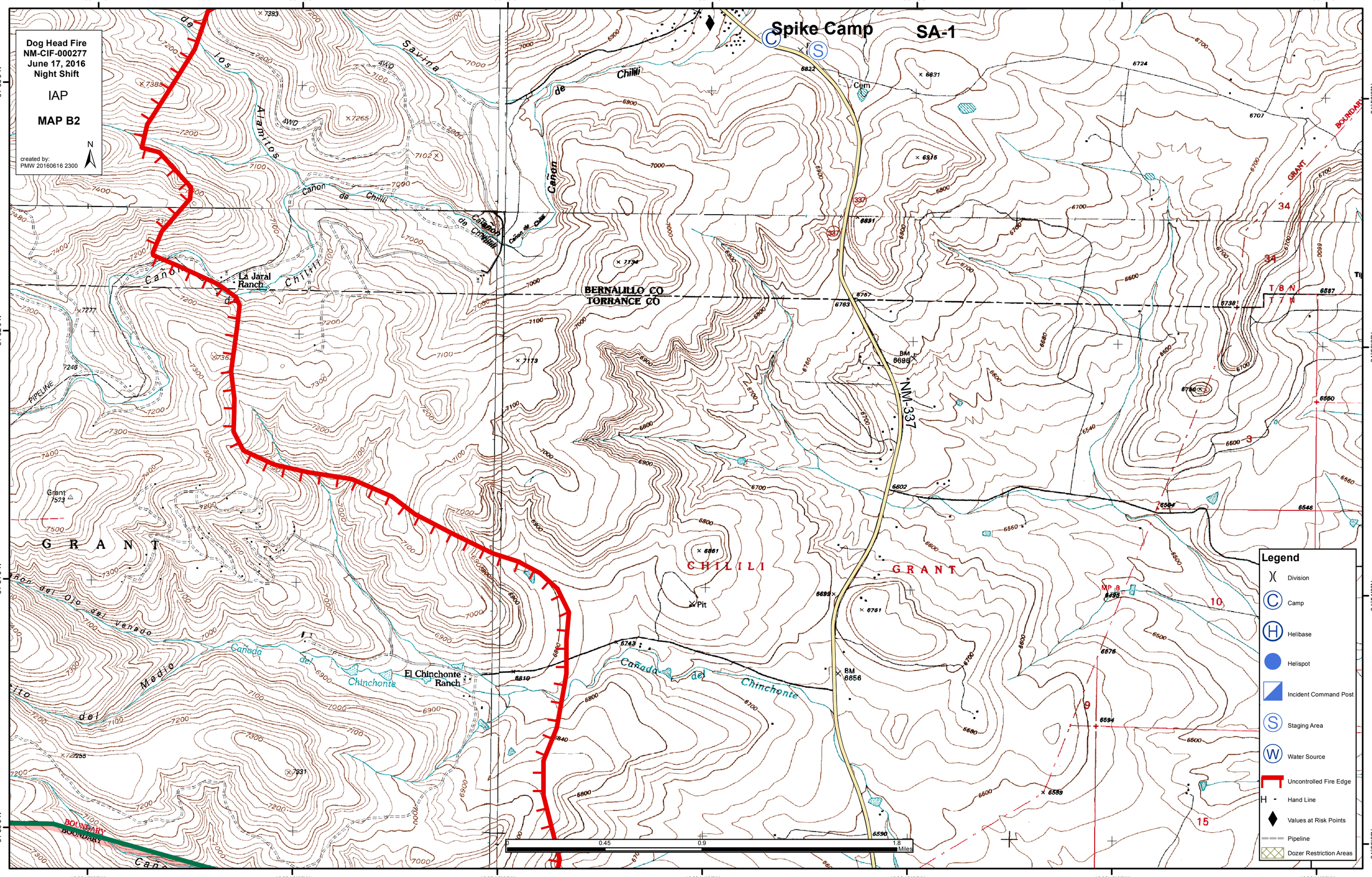
Dog Head Fire
NM-CIF-000277
June 17, 2016
Night Shift
IAP
MAP B2
created by:
PMW 20160616 2300
N
Spike Camp
SA-1
106°17'0"W
106°16'0"W
106°15'0"W
106°14'0"W
106°13'0"W
106°12'0"W
106°11'0"W
34°53'0"N
34°52'0"N
34°51'0"N
34°50'0"N
Savina
Chilili
Cañon de Chilili
Cañon de los Alamitos
La Jaral Ranch
BERNALILLO CO
TORRANCE CO
NM-337
Cem
BM 6696
BM 6656
Pit
CHILILI
GRANT
Grant 7523
Cañon del Ojo del Venado
Canada del Chinchonte
El Chinchonte Ranch
Medio
PIPELINE
BOUNDARY
T 8 N
T 7 N
Legend
Division
Camp
Helibase
Helispot
Incident Command Post
Staging Area
Water Source
Uncontrolled Fire Edge
Hand Line
Values at Risk Points
Pipeline
Dozer Restriction Areas
0
0.45
0.9
1.8
Miles

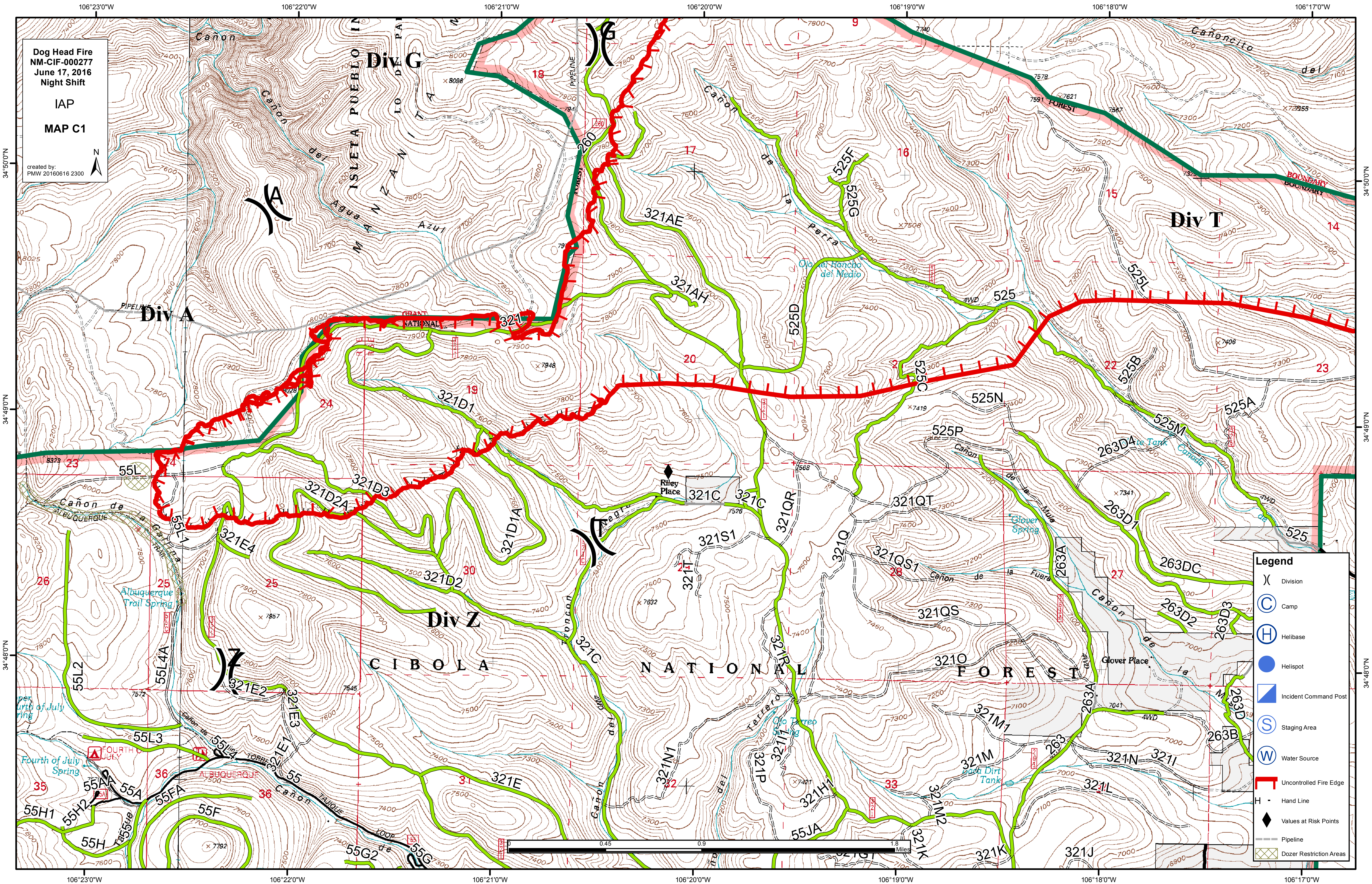
Dog Head Fire
NM-CIF-000277
June 17, 2016
Night Shift
IAP
MAP C1
created by:
PMW 20160616 2300
N
Div G
Div A
Div T
Div Z
A
G
T
Z
ISLETA PUEBLO
MANZANITA
CIBOLA NATIONAL FOREST
Cañon del Agua Azul
Cañon de la Perra
Cañoncito del
Ojo del Rancho del Medio
Riley Place
Glover Place
Glover Spring
Albuquerque Trail Spring
Fourth of July Spring
Cañon de la Gallina
Cañon Tajique
Cañon de la Fuera
Cañon de la Mula
Cañon del Troncon
FOURTH OF JULY
ALBUQUERQUE
PIPELINE
BOUNDARY
321
321AE
321AH
321C
321D1
321D1A
321D2
321D2A
321D3
321E
321E1
321E2
321E3
321E4
321N1
321P
321Q
321QR
321QS
321QS1
321QT
321R
321S1
321T
321H1
321I
321I1
321J
321K
321L
321M
321M1
321M2
321N
321O
260
525
525A
525B
525C
525D
525F
525G
525L
525M
525N
525P
263
263A
263B
263D
263D1
263D2
263D3
263D4
263DC
55
55A
55AA
55F
55FA
55G
55G2
55H
55H1
55H2
55JA
55L
55L1
55L2
55L3
55L4
55L4A
0
0.45
0.9
1.8
Miles
106°23'0"W
106°22'0"W
106°21'0"W
106°20'0"W
106°19'0"W
106°18'0"W
106°17'0"W
34°50'0"N
34°49'0"N
34°48'0"N
Legend
Division
Camp
Helibase
Helispot
Incident Command Post
Staging Area
Water Source
Uncontrolled Fire Edge
Hand Line
Values at Risk Points
Pipeline
Dozer Restriction Areas

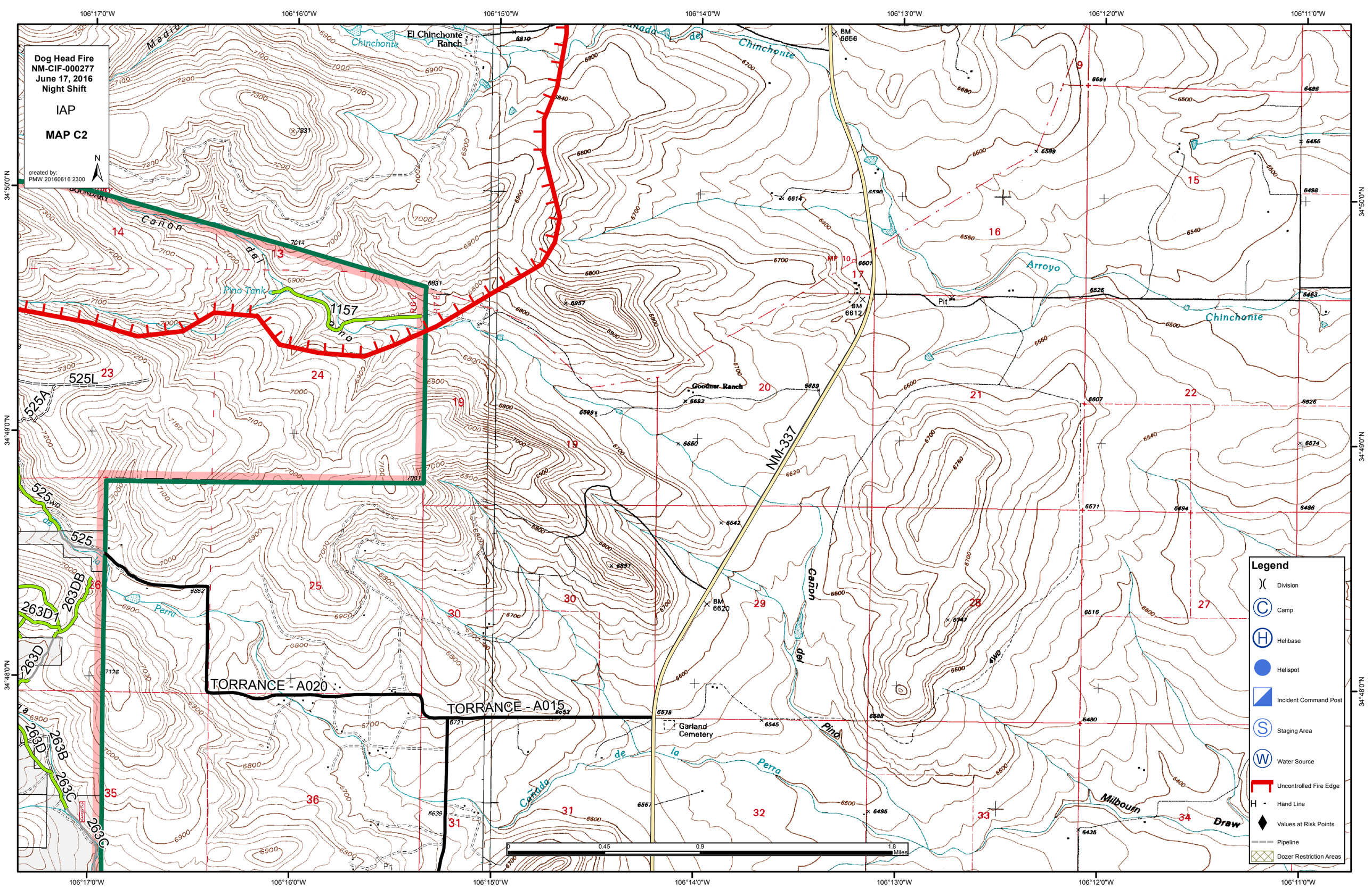

Dog Head Fire
NM-CIF-000277
June 17, 2016
Night Shift
IAP
MAP C2
created by:
PMW 20160616 2300
N
106°17'0"W
106°16'0"W
106°15'0"W
106°14'0"W
106°13'0"W
106°12'0"W
106°11'0"W
34°50'0"N
34°49'0"N
34°48'0"N
El Chinchonte Ranch
Chinchonte
Cañada del Chinchonte
Cañon del Pino
Pino Tank
1157
525L
525A
525
263DB
263D1
263D
263B
263C
Goodner Ranch
NM-337
Arroyo Chinchonte
Pit
Cañon del Pino
Garland Cemetery
Cañada de la Perra
Milbourn Draw
TORRANCE - A020
TORRANCE - A015
Legend
Division
Camp
Helibase
Helispot
Incident Command Post
Staging Area
Water Source
Uncontrolled Fire Edge
Hand Line
Values at Risk Points
Pipeline
Dozer Restriction Areas
0
0.45
0.9
1.8
Miles