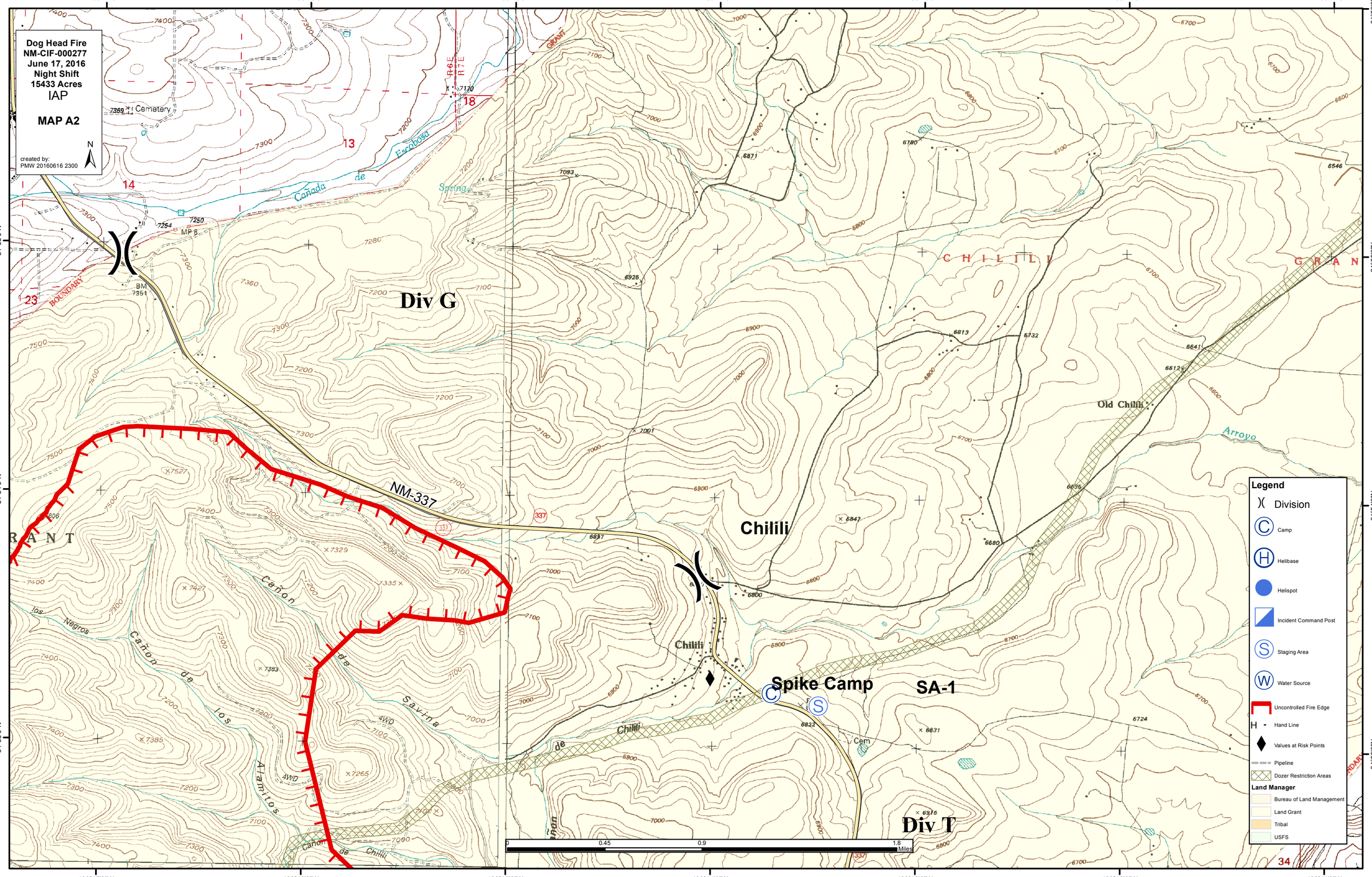

Dog Head Fire
NM-CIF-000277
June 17, 2016
Night Shift
15433 Acres
IAP
MAP A2
created by:
PMW 20160616 2300
N
Div G
Div T
Chilili
Spike Camp
SA-1
NM-337
Old Chilili
Cañada de Escobosa
Cañon de los Negros
Cañon de los Alamitos
Cañon de Savina
Cañon de Chilili
Arroyo
Cemetery
Spring
Legend
Division
Camp
Helibase
Helispot
Incident Command Post
Staging Area
Water Source
Uncontrolled Fire Edge
Hand Line
Values at Risk Points
Pipeline
Dozer Restriction Areas
Land Manager
Bureau of Land Management
Land Grant
Tribal
USFS
0
0.45
0.9
1.8
Miles
106°17'0"W
106°16'0"W
106°15'0"W
106°14'0"W
106°13'0"W
106°12'0"W
106°11'0"W
34°56'0"N
34°55'0"N
34°54'0"N
34°53'0"N

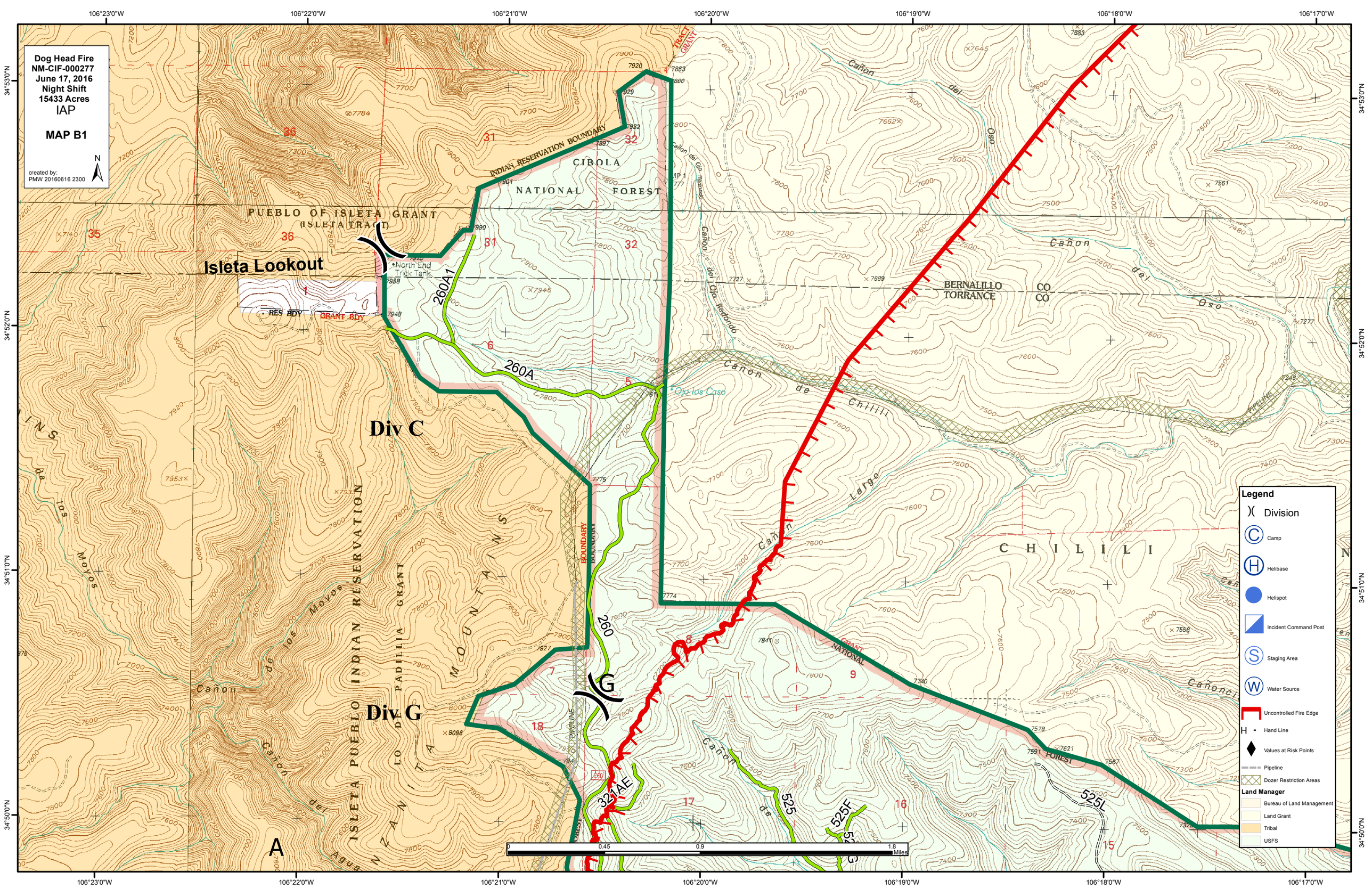

Dog Head Fire
NM-CIF-000277
June 17, 2016
Night Shift
15433 Acres
IAP
MAP B1
created by:
PMW 20160616 2300
N
Isleta Lookout
Div C
Div G
PUEBLO OF ISLETA GRANT
(ISLETA TRACT)
CIBOLA
NATIONAL
FOREST
INDIAN RESERVATION BOUNDARY
North End
Trick Tank
RES BDY
GRANT BDY
260A1
260A
260
321AE
525
525F
525L
BERNALILLO CO
TORRANCE CO
Cañon del Oso
Cañon de Chilili
Cañon del Ojo Redondo
Ojo los Caso
CHILILI
ISLETA PUEBLO INDIAN RESERVATION
LO DE PADILLIA GRANT
MOUNTAINS
Cañon de los Moyos
Cañon del Agua
PIPELINE
BOUNDARY
TRACT GRANT
GRANT NATIONAL FOREST
A
G
Legend
Division
Camp
Helibase
Helispot
Incident Command Post
Staging Area
Water Source
Uncontrolled Fire Edge
Hand Line
Values at Risk Points
Pipeline
Dozer Restriction Areas
Land Manager
Bureau of Land Management
Land Grant
Tribal
USFS
0
0.45
0.9
1.8
Miles
106°23'0"W
106°22'0"W
106°21'0"W
106°20'0"W
106°19'0"W
106°18'0"W
106°17'0"W
34°53'0"N
34°52'0"N
34°51'0"N
34°50'0"N

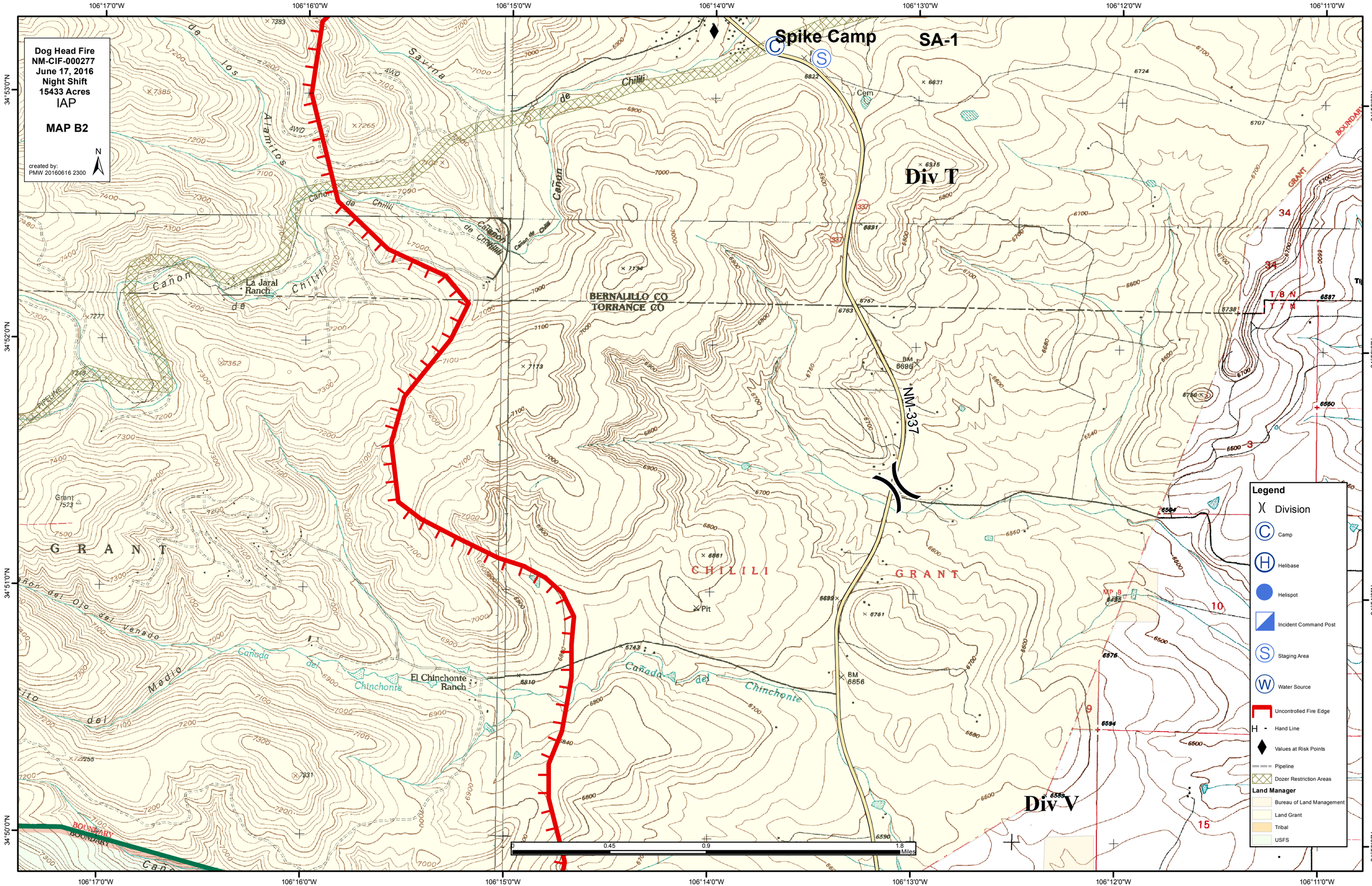

Dog Head Fire
NM-CIF-000277
June 17, 2016
Night Shift
15433 Acres
IAP
MAP B2
created by:
PMW 20160616 2300
N
Spike Camp
SA-1
Div T
Div V
NM-337
BERNALILLO CO
TORRANCE CO
CHILILI GRANT
La Jaral Ranch
El Chinchonte Ranch
Cañada del Chinchonte
Cañon de Chilili
Savina de los Alamitos
Cañon del Ojo del Venado
Medio
Grant
Pit
Cem
Legend
Division
Camp
Helibase
Helispot
Incident Command Post
Staging Area
Water Source
Uncontrolled Fire Edge
Hand Line
Values at Risk Points
Pipeline
Dozer Restriction Areas
Land Manager
Bureau of Land Management
Land Grant
Tribal
USFS
0
0.45
0.9
1.8
Miles
106°17'0"W
106°16'0"W
106°15'0"W
106°14'0"W
106°13'0"W
106°12'0"W
106°11'0"W
34°53'0"N
34°52'0"N
34°51'0"N
34°50'0"N

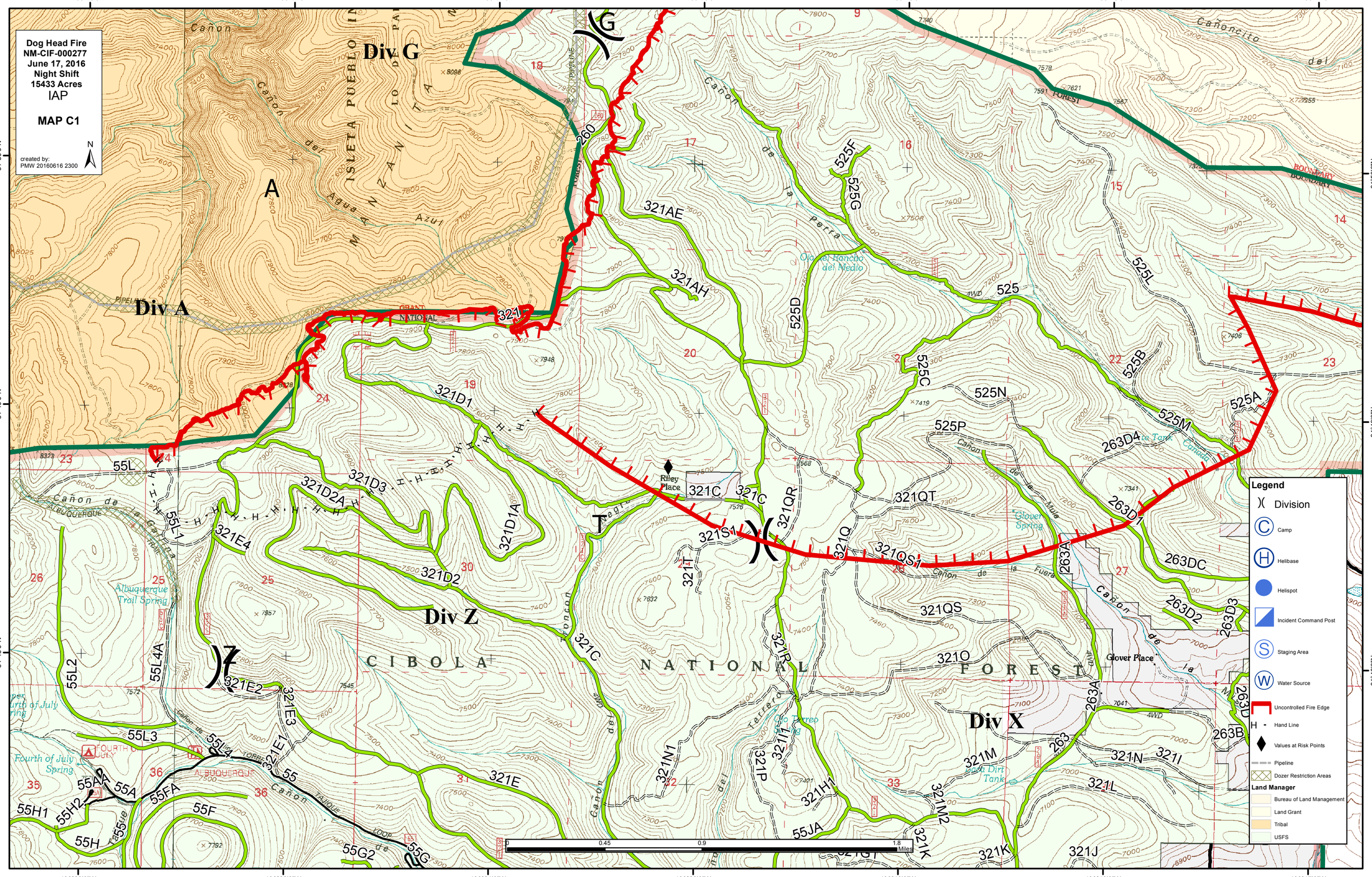

Dog Head Fire
NM-CIF-000277
June 17, 2016
Night Shift
15433 Acres
IAP
MAP C1
created by:
PMW 20160616 2300
N
Div A
Div G
Div Z
Div X
CIBOLA NATIONAL FOREST
Riley Place
Glover Place
Albuquerque Trail Spring
Fourth of July Spring
Legend
Division
Camp
Helibase
Helispot
Incident Command Post
Staging Area
Water Source
Uncontrolled Fire Edge
Hand Line
Values at Risk Points
Pipeline
Dozer Restriction Areas
Land Manager
Bureau of Land Management
Land Grant
Tribal
USFS
0
0.45
0.9
1.8
Miles
106°23'0"W
106°22'0"W
106°21'0"W
106°20'0"W
106°19'0"W
106°18'0"W
106°17'0"W
34°50'0"N
34°49'0"N
34°48'0"N

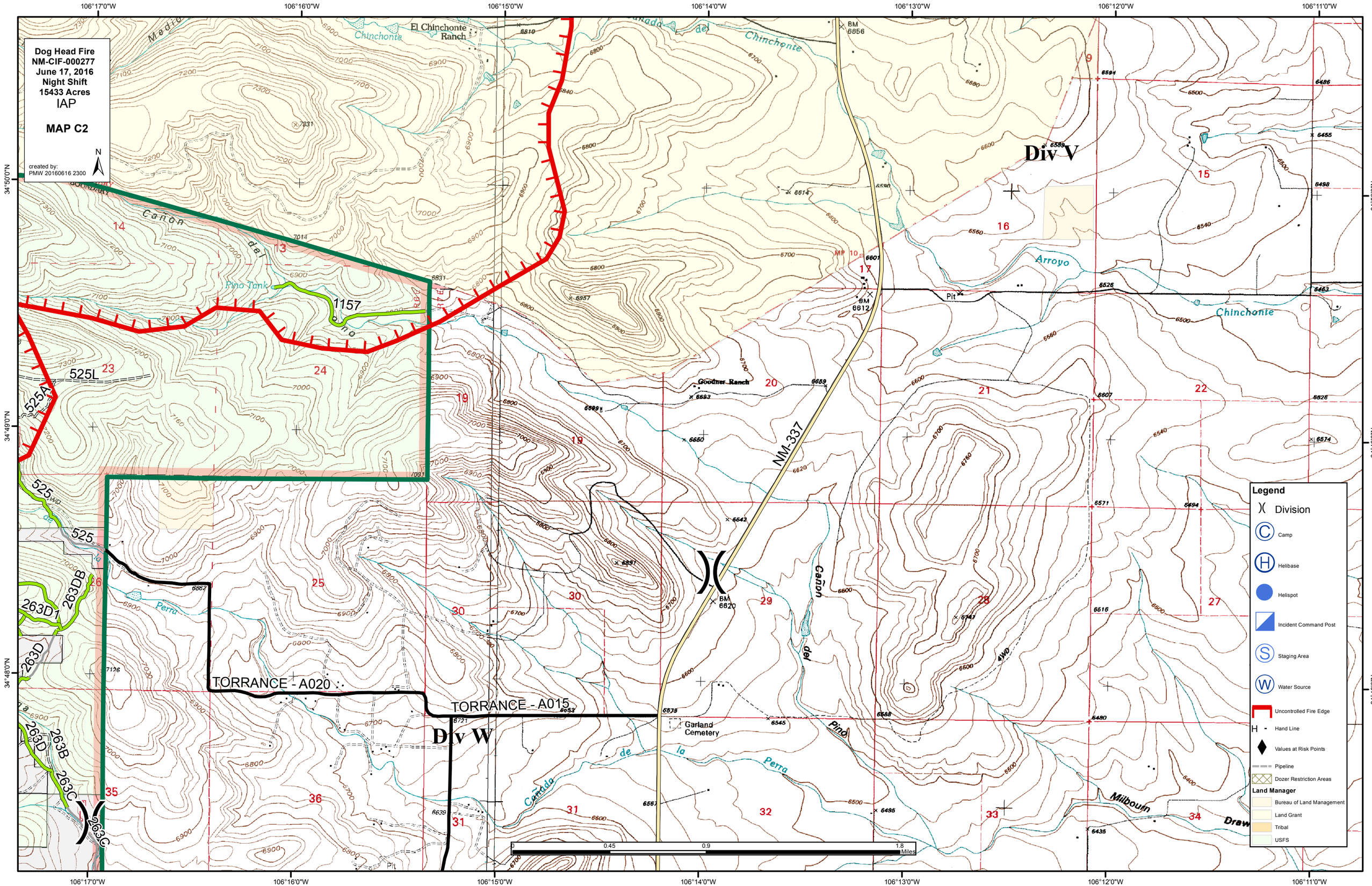

Dog Head Fire
NM-CIF-000277
June 17, 2016
Night Shift
15433 Acres
IAP
MAP C2
created by:
PMW 20160616 2300
N
106°17'0"W
106°16'0"W
106°15'0"W
106°14'0"W
106°13'0"W
106°12'0"W
106°11'0"W
34°50'0"N
34°49'0"N
34°48'0"N
El Chinchonte Ranch
Chinchonte
Cañada del Chinchonte
Div V
Div W
Arroyo Chinchonte
Pino Tank
1157
525L
525A
525
263DB
263D1
263D
263B
263C
TORRANCE - A020
TORRANCE - A015
Goodner Ranch
NM-337
Garland Cemetery
Cañon del Pino
Cañada de la Perra
Milbourn Draw
Pit
Legend
Division
Camp
Helibase
Helispot
Incident Command Post
Staging Area
Water Source
Uncontrolled Fire Edge
Hand Line
Values at Risk Points
Pipeline
Dozer Restriction Areas
Land Manager
Bureau of Land Management
Land Grant
Tribal
USFS
0
0.45
0.9
1.8
Miles