Cedar Fire AZ-FTA-000403

June 25, 2016 0600 Hours 45,918 Acres

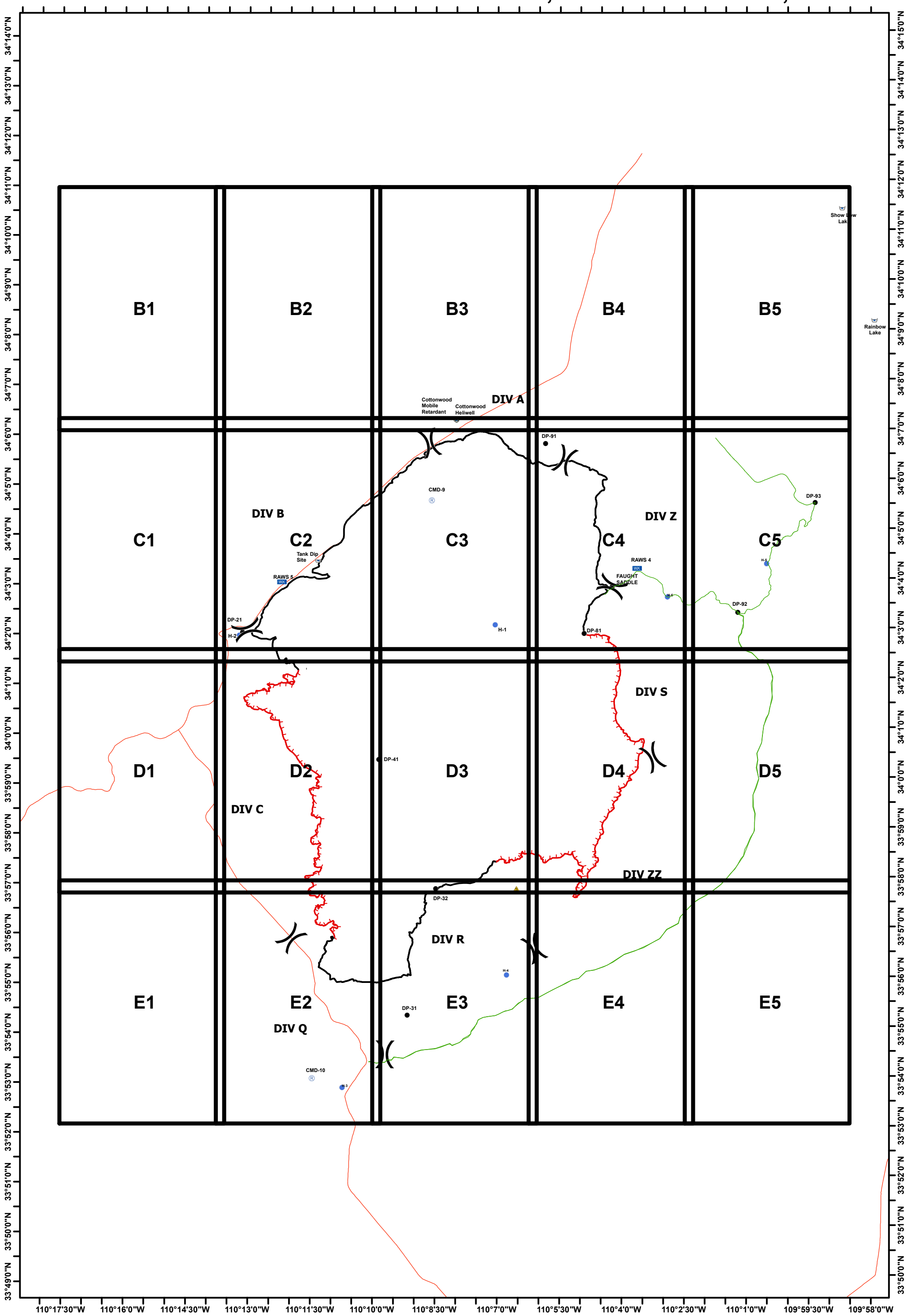

Southwest Area Type 1
Incident Management Team 2
John Pierson - Incident Commander

0 1.25 2.5 5 Miles

North American Datum 1983, Zone 13N

N W E S

Team 2 GIS
June 24, 2016
2216 Hours

1:75,000

- Division
- Uncontrolled Fire Edge
- Completed Line
- State Roads
- Contingency Lines
- Helispot
- Dip Site
- Staging Area
- RAWS Station
- Drop Point
- Safety Zone

Cedar Fire AZ-FTA-000403

June 25, 2016 0600 Hours 45,918 Acres

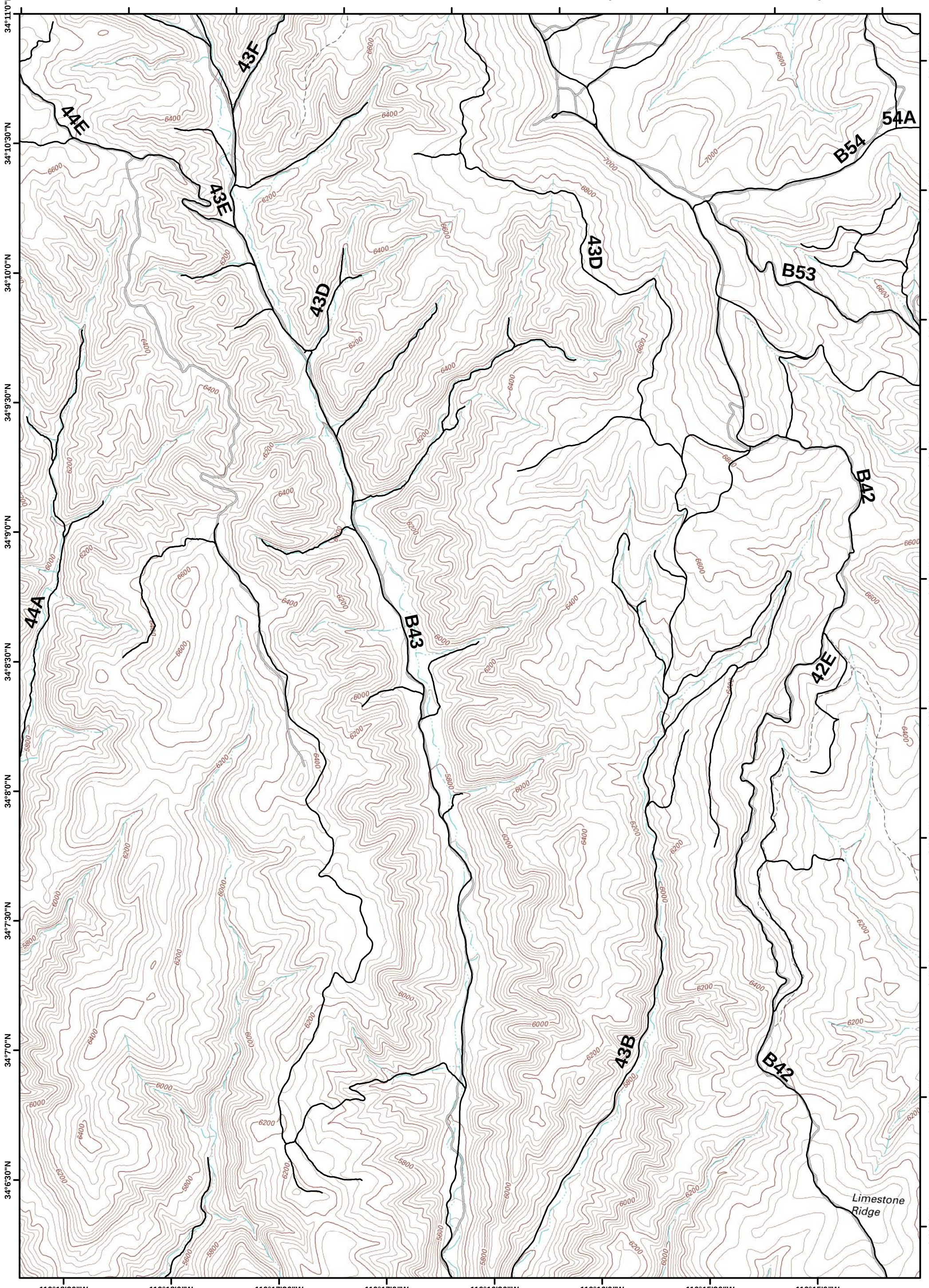

SOUTHWEST AREA TYPE 1
INCIDENT MANAGEMENT TEAM 2
JOHN PIERSON - INCIDENT COMMANDER

0 0.25 0.5 Miles

North American Datum 1983, Zone 12N 1:24,000

N W E S

B1	B2	B3	B4	B5
C1	C2	C3	C4	C5
D1	D2	D3	D4	D5
E1	E2	E3	E4	E5

Division
Uncontrolled Fire Edge
Completed Line
State Roads
Contingency
Helispot
Dip Site
Staging Area
RAWS Station
Drop Point
Safety Zone

Cedar Fire AZ-FTA-000403

June 25, 2016 0600 Hours 45,918 Acres

B54
54A
B53
B42
42E
B55
B57
Yellowstone Canyon
Canyon
Turkey Spring
Middle Canyon
Bull Canyon
Snake Ridge
Limestone Ridge

34°11'0"N
34°10'30"N
34°10'0"N
34°9'30"N
34°9'0"N
34°8'30"N
34°8'0"N
34°7'30"N
34°7'0"N
34°6'30"N

110°14'30"W
110°14'0"W
110°13'30"W
110°13'0"W
110°12'30"W
110°12'0"W
110°11'30"W
110°11'0"W

SOUTHWEST AREA TYPE 1
INCIDENT MANAGEMENT TEAM 2
JOHN PIERSON - INCIDENT COMMANDER

0 0.25 0.5 Miles

North American Datum 1983, Zone 12N 1:24,000

N W E S

B1	B2	B3	B4	B5
C1	C2	C3	C4	C5
D1	D2	D3	D4	D5
E1	E2	E3	E4	E5

Division
Uncontrolled Fire Edge
Completed Line
State Roads
Contingency
Helispot
Dip Site
Staging Area
RAWS Station
Drop Point
Safety Zone

Cedar Fire AZ-FTA-000403

June 25, 2016 0600 Hours 45,918 Acres

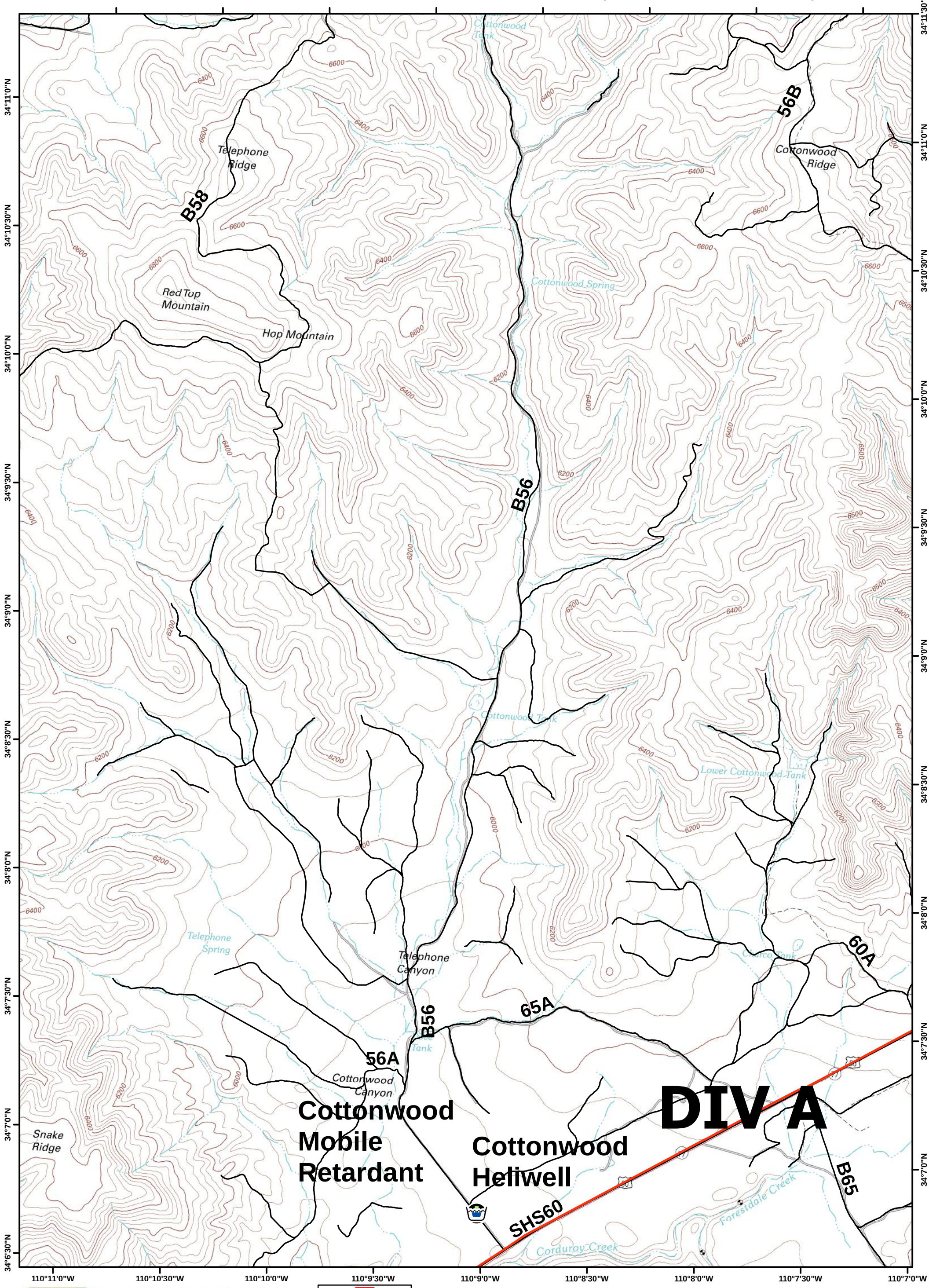

SOUTHWEST AREA TYPE 1
INCIDENT MANAGEMENT TEAM 2
JOHN PIERSON - INCIDENT COMMANDER

0 0.25 0.5 Miles

North American Datum 1983, Zone 12N 1:24,000

N W E S

B1	B2	B3	B4	B5
C1	C2	C3	C4	C5
D1	D2	D3	D4	D5
E1	E2	E3	E4	E5

Division
Uncontrolled Fire Edge
Completed Line
State Roads
Contingency
Helispot
Dip Site
Staging Area
RAWS Station
Drop Point
Safety Zone

Cedar Fire AZ-FTA-000403

June 25, 2016 0600 Hours 45,918 Acres

Apache Sitgreaves

SHS60

60A

B66

B67

B65

DIV A

Skiddy Ridge

Skiddy Canyon

Forestdale Canyon

Forestdale Creek

Forestdale Trading Post

Forestdale Spring

West Forestdale Tank

Skiddy Tank

Johnnie Tank

Big Pine Tank

Ruin Springs

34°11'30"N
34°11'0"N
34°10'30"N
34°10'0"N
34°9'30"N
34°9'0"N
34°8'30"N
34°8'0"N
34°7'30"N
34°7'0"N

110°7'0"W
110°6'30"W
110°6'0"W
110°5'30"W
110°5'0"W
110°4'30"W
110°4'0"W
110°3'30"W

SOUTHWEST AREA TYPE 1
INCIDENT MANAGEMENT TEAM 2
JOHN PIERSON - INCIDENT COMMANDER

0 0.25 0.5 Miles

1:24,000

North American Datum 1983, Zone 12N

N W E S

B1	B2	B3	B4	B5
C1	C2	C3	C4	C5
D1	D2	D3	D4	D5
E1	E2	E3	E4	E5

Division
Uncontrolled Fire Edge
Completed Line
State Roads
Contingency
Helispot
Dip Site
Staging Area
RAWS Station
Drop Point
Safety Zone

Cedar Fire AZ-FTA-000403

June 25, 2016 0600 Hours 45,918 Acres

Show Low Lake

Apache Sitgreaves

66A
66A
B66
66C
B66
66B
66B
66B
67A
67A
B67
65D
65C
65C
65C
65D
65E
B65
B65
B65
B68

SITGREAVES NATIONAL FOREST
Camp Grace
Camp Tatiyee
Dohner Tank
Cliff Rose Tank
Petes Retreat Pond
Jack Arnos Spring
John Hall Tank
White Mountains
Dry Tank
PINE DAWN RD
SHOW LOW LAKE RD
MOGOLLON RIM RD
HIGH DR
LOCKWOOD DR
PIONEER LN
HILLTOP DR
TOM'S TRL
RIM SPR

34°11'30"N
34°11'0"N
34°10'30"N
34°10'0"N
34°9'30"N
34°9'0"N
34°8'30"N
34°8'0"N
34°7'30"N
34°7'0"N

110°3'30"W
110°3'0"W
110°2'30"W
110°2'0"W
110°1'30"W
110°1'0"W
110°0'30"W
110°0'0"W
109°59'30"W

SOUTHWEST AREA TYPE 1
INCIDENT MANAGEMENT TEAM 2
JOHN PIERSON - INCIDENT COMMANDER

0 0.25 0.5 Miles

North American Datum 1983, Zone 12N 1:24,000

N W E S

B1	B2	B3	B4	B5
C1	C2	C3	C4	C5
D1	D2	D3	D4	D5
E1	E2	E3	E4	E5

Division
Uncontrolled Fire Edge
Completed Line
State Roads
Contingency
Helispot
Dip Site
Staging Area
RAWS Station
Drop Point
Safety Zone

Cedar Fire AZ-FTA-000403

June 25, 2016 0600 Hours 45,918 Acres

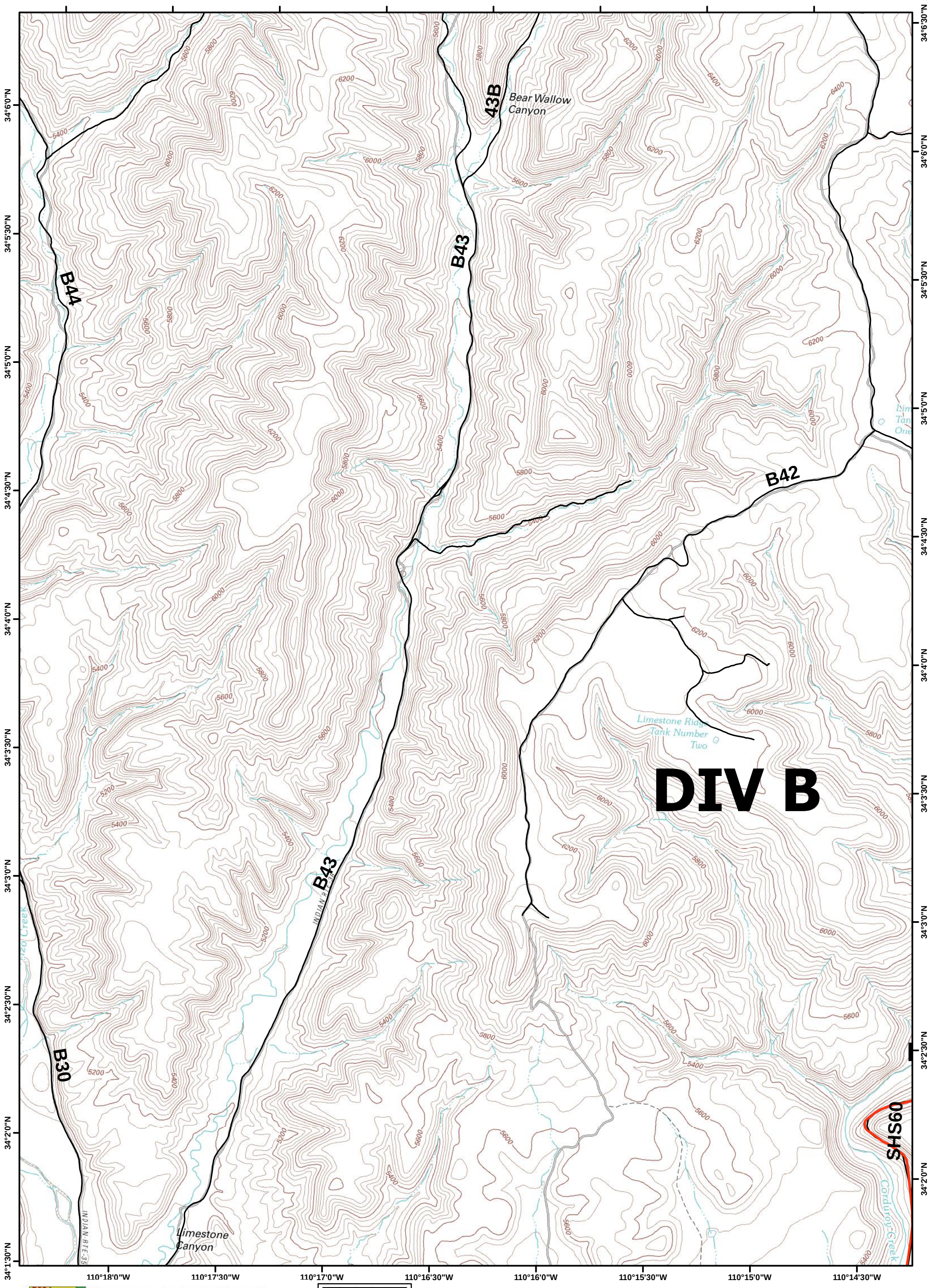

SOUTHWEST AREA TYPE 1
INCIDENT MANAGEMENT TEAM 2
JOHN PIERSON - INCIDENT COMMANDER

0 0.25 0.5 Miles

North American Datum 1983, Zone 12N 1:24,000

N W E S

B1	B2	B3	B4	B5
C1	C2	C3	C4	C5
D1	D2	D3	D4	D5
E1	E2	E3	E4	E5

Division
Uncontrolled Fire Edge
Completed Line
State Roads
Contingency
Helispot
Dip Site
Staging Area
RAWS Station
Drop Point
Safety Zone

Cedar Fire AZ-FTA-000403

June 25, 2016 0600 Hours 45,918 Acres

DIV B

B42

42D

B55

B59

SHS60

Tank Dip Site

RAWS 5

WX

DP-21

H-2

Bull Canyon

Hop Canyon

Little Spring

Limestone Ridge Tank Number One

Corduroy Creek

Horse Tank

Borrow Pit Tank

Cedar Canyon Tank

Pasture Tank

34°6'30"N
34°6'0"N
34°5'30"N
34°5'0"N
34°4'30"N
34°4'0"N
34°3'30"N
34°3'0"N
34°2'30"N
34°2'0"N

110°14'30"W
110°14'0"W
110°13'30"W
110°13'0"W
110°12'30"W
110°12'0"W
110°11'30"W
110°11'0"W
110°10'30"W

SOUTHWEST AREA TYPE 1
INCIDENT MANAGEMENT TEAM 2
JOHN PIERSON - INCIDENT COMMANDER

0 0.25 0.5 Miles

North American Datum 1983, Zone 12N 1:24,000

N W E S

B1	B2	B3	B4	B5
C1	C2	C3	C4	C5
D1	D2	D3	D4	D5
E1	E2	E3	E4	E5

Division
Uncontrolled Fire Edge
Completed Line
State Roads
Contingency
Helispot
Dip Site
Staging Area
RAWS Station
Drop Point
Safety Zone

Cedar Fire AZ-FTA-000403

June 25, 2016 0600 Hours 45,918 Acres

DIV B

SHS60

65B

65B

B56

B65

Corduroy Creek

Corduroy Creek

CMD-9

59B

59B

59B

Cedar Canyon

B59

B59

B37

H-1

Bear Playground Spring

Bear Playground Spring

34°6'30"N
34°6'0"N
34°5'30"N
34°5'0"N
34°4'30"N
34°4'0"N
34°3'30"N
34°3'0"N
34°2'30"N
34°2'0"N

110°10'30"W
110°10'0"W
110°9'30"W
110°9'0"W
110°8'30"W
110°8'0"W
110°7'30"W
110°7'0"W

SOUTHWEST AREA TYPE 1
INCIDENT MANAGEMENT TEAM 2
JOHN PIERSON - INCIDENT COMMANDER

0 0.25 0.5 Miles

North American Datum 1983, Zone 12N 1:24,000

N W E S

B1	B2	B3	B4	B5
C1	C2	C3	C4	C5
D1	D2	D3	D4	D5
E1	E2	E3	E4	E5

Division
Uncontrolled Fire Edge
Completed Line
State Roads
Contingency
Helispot
Dip Site
Staging Area
RAWS Station
Drop Point
Safety Zone

Cedar Fire AZ-FTA-000403

June 25, 2016 0600 Hours 45,918 Acres

DP-91
B65
B65
B41
B41
41A
41A
41A
RAWS 4
WX
FAUGHT SADDLE
H-6
B37
B39
B39
B39
39A
DIV Z
DIV S
DP-8
Dry Valley
Beaver Canyon
Lucy Canyon
Faught Ridge
Cordurroy Creek
West Cedar Creek
Middle Cedar Creek
Cattail Rush
Log Road Tank

110°7'0"W 110°6'30"W 110°6'0"W 110°5'30"W 110°5'0"W 110°4'30"W 110°4'0"W 110°3'30"W 110°3'0"W

34°7'0"N 34°6'30"N 34°6'0"N 34°5'30"N 34°5'0"N 34°4'30"N 34°4'0"N 34°3'30"N 34°3'0"N 34°2'30"N 34°2'0"N

SOUTHWEST AREA TYPE 1
INCIDENT MANAGEMENT TEAM 2
JOHN PIERSON - INCIDENT COMMANDER

0 0.25 0.5 Miles

North American Datum 1983, Zone 12N 1:24,000

N W E S

B1	B2	B3	B4	B5
C1	C2	C3	C4	C5
D1	D2	D3	D4	D5
E1	E2	E3	E4	E5

Division
Uncontrolled Fire Edge
Completed Line
State Roads
Contingency
Helispot
Dip Site
Staging Area
RAWS Station
Drop Point
Safety Zone

Cedar Fire AZ-FTA-000403

June 25, 2016 0600 Hours 45,918 Acres

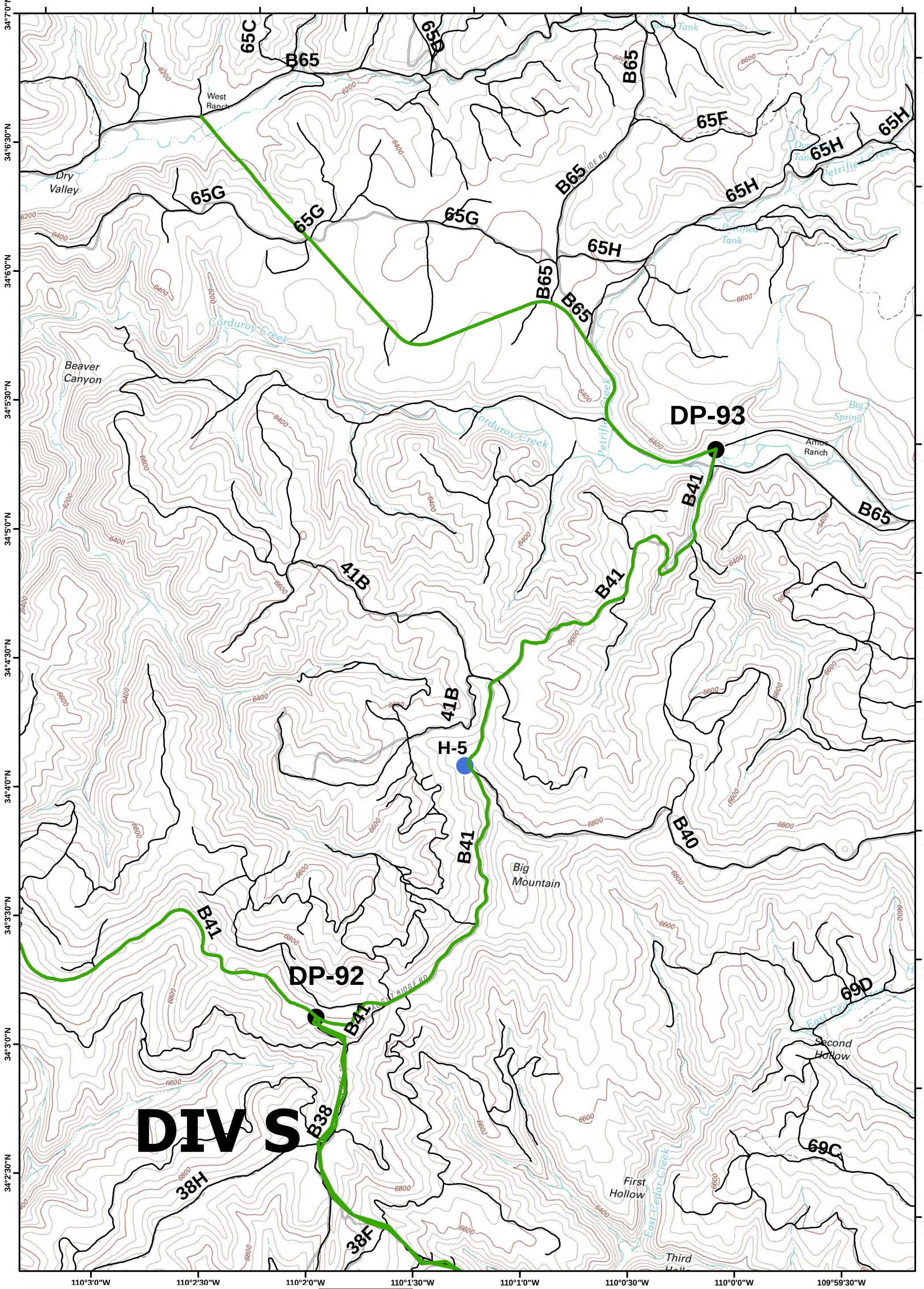

SOUTHWEST AREA TYPE 1
INCIDENT MANAGEMENT TEAM 2
JOHN PIERSON - INCIDENT COMMANDER

0 0.25 0.5 Miles

North American Datum 1983, Zone 12N 1:24,000

N W E S

B1	B2	B3	B4	B5
C1	C2	C3	C4	C5
D1	D2	D3	D4	D5
E1	E2	E3	E4	E5

Division
Uncontrolled Fire Edge
Completed Line
State Roads
Contingency
Helispot
Dip Site
Staging Area
RAWS Station
Drop Point
Safety Zone

Cedar Fire AZ-FTA-000403

June 25, 2016 0600 Hours 45,918 Acres

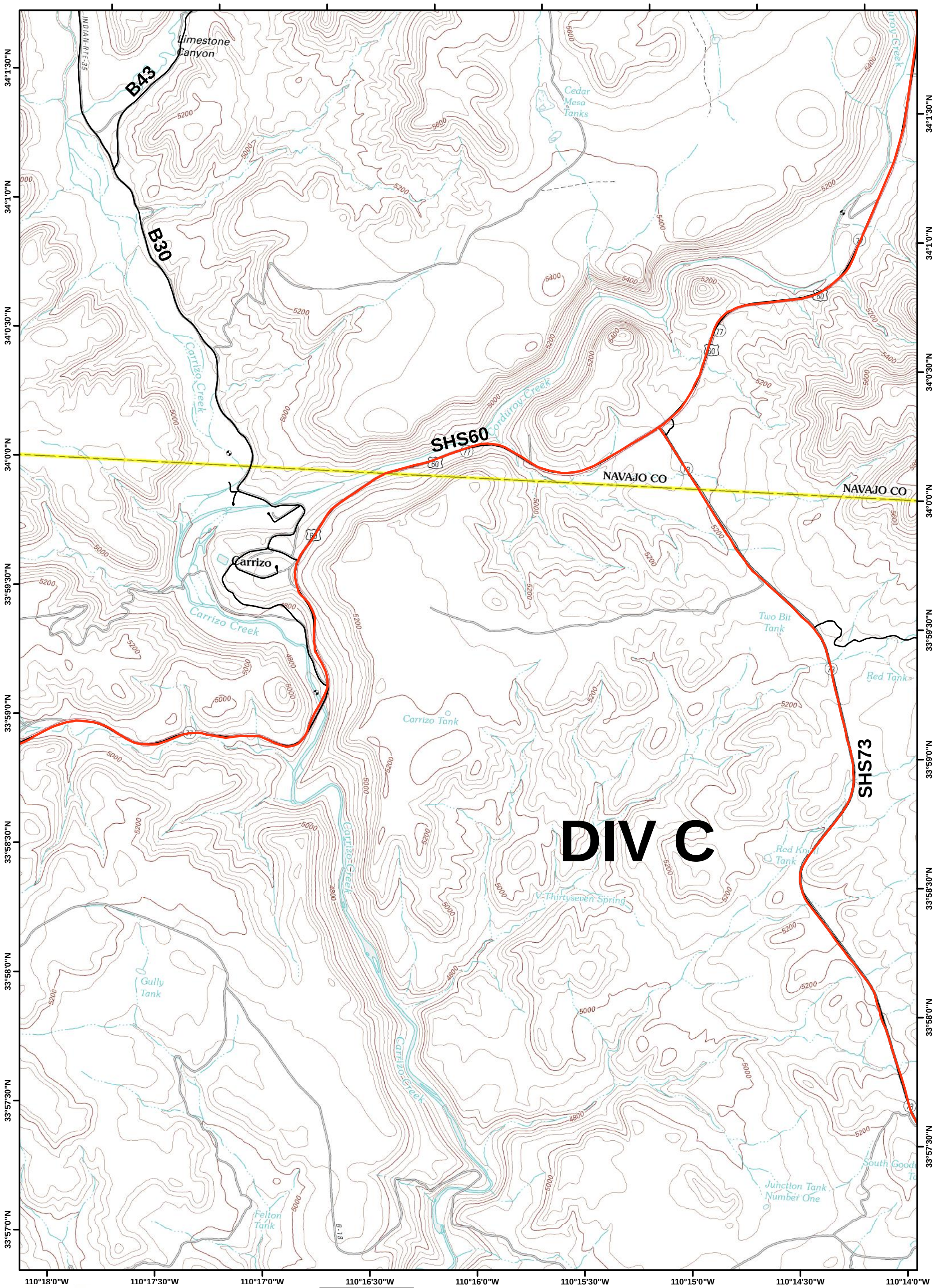

SOUTHWEST AREA TYPE 1
INCIDENT MANAGEMENT TEAM 2
JOHN PIERSON - INCIDENT COMMANDER

0 0.25 0.5 Miles

North American Datum 1983, Zone 12N 1:24,000

N W E S

B1	B2	B3	B4	B5
C1	C2	C3	C4	C5
D1	D2	D3	D4	D5
E1	E2	E3	E4	E5

Division
Uncontrolled Fire Edge
Completed Line
State Roads
Contingency
Helispot
Dip Site
Staging Area
RAWS Station
Drop Point
Safety Zone

Cedar Fire AZ-FTA-000403

June 25, 2016 0600 Hours 45,918 Acres

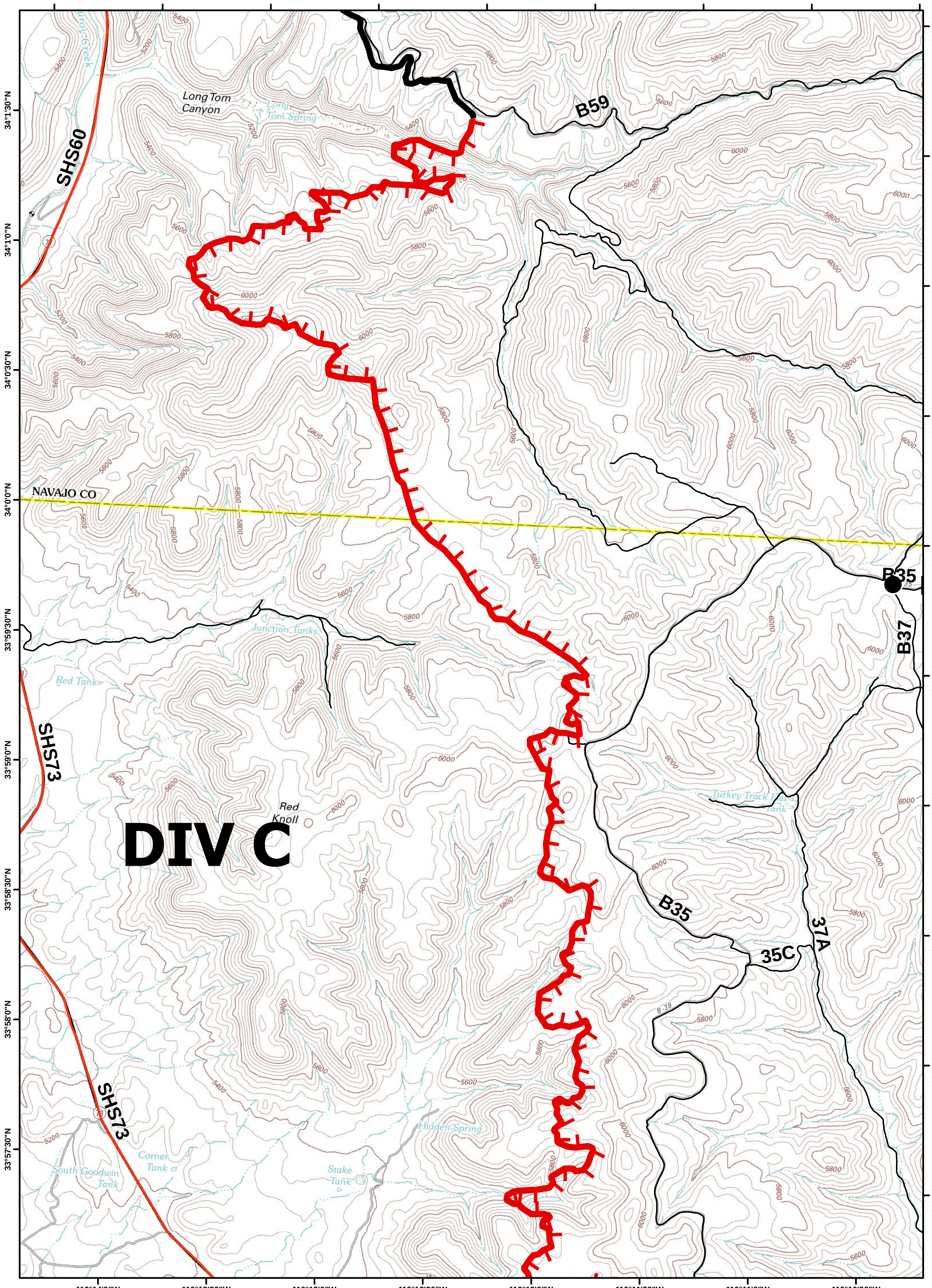

Southwest Area Type 1 Incident Management Team 2
John Pierson - Incident Commander

0 0.25 0.5 Miles

North American Datum 1983, Zone 12N 1:24,000

N W E S

B1	B2	B3	B4	B5
C1	C2	C3	C4	C5
D1	D2	D3	D4	D5
E1	E2	E3	E4	E5

Division
Uncontrolled Fire Edge
Completed Line
State Roads
Contingency
Helispot
Dip Site
Staging Area
RAWS Station
Drop Point
Safety Zone

Cedar Fire AZ-FTA-000403

June 25, 2016 0600 Hours 45,918 Acres

B59
39B
39B
34I
B37
B35
DP-41
B35
37A
B34
B36
B36
37A
NAVAJO CO
NAVAJO CO
West Cedar Creek
Bear Playground Spring
Dripping Spring
Little Trap Spring
Bull Spring

34°2'0"N
34°1'30"N
34°1'0"N
34°0'30"N
34°0'0"N
33°59'30"N
33°59'0"N
33°58'30"N
33°58'0"N
33°57'30"N

110°10'30"W
110°10'0"W
110°9'30"W
110°9'0"W
110°8'30"W
110°8'0"W
110°7'30"W
110°7'0"W
110°6'30"W

SOUTHWEST AREA TYPE 1
INCIDENT MANAGEMENT TEAM 2
JOHN PIERSON - INCIDENT COMMANDER

0 0.25 0.5 Miles

North American Datum 1983, Zone 12N 1:24,000

N W E S

B1	B2	B3	B4	B5
C1	C2	C3	C4	C5
D1	D2	D3	D4	D5
E1	E2	E3	E4	E5

Division
Uncontrolled Fire Edge
Completed Line
State Roads
Contingency
Helispot
Dip Site
Staging Area
RAWS Station
Drop Point
Safety Zone

Cedar Fire AZ-FTA-000403

June 25, 2016 0600 Hours 45,918 Acres

DIV S

DIV ZZ

39A
39B
B39
34I
38H
B33
38C
38B
B38
38A

Log Road Tank
Middle Cedar Creek
Upper Walnut Spring
Bear Spring
Walnut Spring
Cub Springs
Bear Tank

110°6'30"W 110°6'0"W 110°5'30"W 110°5'0"W 110°4'30"W 110°4'0"W 110°3'30"W 110°3'0"W

34°2'0"N 34°1'30"N 34°1'0"N 34°0'30"N 34°0'0"N 33°59'30"N 33°59'0"N 33°58'30"N 33°58'0"N 33°57'30"N

SOUTHWEST AREA TYPE 1
INCIDENT MANAGEMENT TEAM 2
JOHN PIERSON - INCIDENT COMMANDER

0 0.25 0.5 Miles

North American Datum 1983, Zone 12N 1:24,000

N W E S

B1	B2	B3	B4	B5
C1	C2	C3	C4	C5
D1	D2	D3	D4	D5
E1	E2	E3	E4	E5

Division
Uncontrolled Fire Edge
Completed Line
State Roads
Contingency
Helispot
Dip Site
Staging Area
RAWS Station
Drop Point
Safety Zone

Cedar Fire AZ-FTA-000403

June 25, 2016 0600 Hours 45,918 Acres

DIV S

DIV ZZ

38H, 38H, 38F, 31B, 38E, B38, 38C, 38D, 38D, 38B, B32, 38A, B38, R40, R40, R40, R40, 11I, R11

Third Hollow, Dry Lake, Lake Ridge, East Cedar Creek, Fourth Hollow, Rattlesnake Spring, NAVAJO CO, C-Dart Spring, Cowboy Spring, Bear Tank, Deer Spring Creek, Red Willow Spring, INDIAN RTE 40, GILA CO

34°2'30"N, 34°2'0"N, 34°1'30"N, 34°1'0"N, 34°0'30"N, 34°0'0"N, 33°59'30"N, 33°59'0"N, 33°58'30"N, 33°58'0"N

110°3'0"W, 110°2'30"W, 110°2'0"W, 110°1'30"W, 110°1'0"W, 110°0'30"W, 110°0'0"W, 109°59'30"W, 109°59'0"W

SOUTHWEST AREA TYPE 1
INCIDENT MANAGEMENT TEAM 2
JOHN PIERSON - INCIDENT COMMANDER

0 0.25 0.5 Miles

North American Datum 1983, Zone 12N 1:24,000

N W E S

B1	B2	B3	B4	B5
C1	C2	C3	C4	C5
D1	D2	D3	D4	D5
E1	E2	E3	E4	E5

Division
Uncontrolled Fire Edge
Completed Line
State Roads
Contingency
Helispot
Dip Site
Staging Area
RAWS Station
Drop Point
Safety Zone

Cedar Fire AZ-FTA-000403

June 25, 2016 0600 Hours 45,918 Acres

Felton Tank
B-18
Water Trough Canyon
Water Trough Spring
Gopher Tank
Horse Bone Flat
Horse Bone Flat
Carrizo Creek
Red Canyon
Carrizo Creek
Fork Spring
Red Tank
Bat Canyon
Carrizo Creek
Red Tank Number One
Red Point Spring
Sugarloaf Tank
B-18

33°57'0"N
33°56'30"N
33°56'0"N
33°55'30"N
33°55'0"N
33°54'30"N
33°54'0"N
33°53'30"N
33°53'0"N
33°52'30"N

110°17'30"W
110°17'0"W
110°16'30"W
110°16'0"W
110°15'30"W
110°15'0"W
110°14'30"W
110°14'0"W

SOUTHWEST AREA TYPE 1
INCIDENT MANAGEMENT TEAM 2
JOHN PIERSON - INCIDENT COMMANDER

0 0.25 0.5 Miles

North American Datum 1983, Zone 12N 1:24,000

N W E S

B1	B2	B3	B4	B5
C1	C2	C3	C4	C5
D1	D2	D3	D4	D5
E1	E2	E3	E4	E5

Division
Uncontrolled Fire Edge
Completed Line
State Roads
Contingency
Helispot
Dip Site
Staging Area
RAWS Station
Drop Point
Safety Zone

Cedar Fire AZ-FTA-000403

June 25, 2016 0600 Hours 45,918 Acres

DIV C

DIV Q

CMD-10

B35

34A

SHS73

B33

B32

T-3

18E

Trail Spring
Owl Spring
Red Canyon Tank Number Two
Red Canyon Spring
Mud Spring
Rock Ledge Spring
Piggie Tank
Road Tank
Stinking Spring Tank
Stockman Spring
INDIAN RTE-38
Peach Tank
Pasture Tank Number One
Heifer Tank
Red Spring
Red Tank
Butte Tank
Big Cedar Creek
Cedar Creek
Cedar Creek Rodeo Grounds
Silver Butte
Pete Cobb Spring
Silver Butte Spring
Sugarloaf Butte

110°14'0"W 110°13'30"W 110°13'0"W 110°12'30"W 110°12'0"W 110°11'30"W 110°11'0"W 110°10'30"W 110°10'0"W

33°57'0"N 33°56'30"N 33°56'0"N 33°55'30"N 33°55'0"N 33°54'30"N 33°54'0"N 33°53'30"N 33°53'0"N 33°52'30"N

SOUTHWEST AREA TYPE 1
INCIDENT MANAGEMENT TEAM 2
JOHN PIERSON - INCIDENT COMMANDER

0 0.25 0.5 Miles

North American Datum 1983, Zone 12N 1:24,000

N W E S

B1	B2	B3	B4	B5
C1	C2	C3	C4	C5
D1	D2	D3	D4	D5
E1	E2	E3	E4	E5

Division
Uncontrolled Fire Edge
Completed Line
State Roads
Contingency
Helispot
Dip Site
Staging Area
RAWS Station
Drop Point
Safety Zone

Cedar Fire AZ-FTA-000403

June 25, 2016 0600 Hours 45,918 Acres

DIV R

DP-32

DP-31

H-4

37A

34A

B34

B33

B32

B36

Salt Springs

West Cedar Creek

Middle Cedar Creek

East Cedar Creek

Big Canyon

Cedar Creek

Cedar Spring

Steer Pasture Spring

R-seven Spring

Waterfall Spring

INDIAN RTE 39

33°57'30"N
33°57'0"N
33°56'30"N
33°56'0"N
33°55'30"N
33°55'0"N
33°54'30"N
33°54'0"N
33°53'30"N
33°53'0"N

110°10'0"W
110°9'30"W
110°9'0"W
110°8'30"W
110°8'0"W
110°7'30"W
110°7'0"W
110°6'30"W

SOUTHWEST AREA TYPE 1
INCIDENT MANAGEMENT TEAM 2
JOHN PIERSON - INCIDENT COMMANDER

0 0.25 0.5 Miles

North American Datum 1983, Zone 12N 1:24,000

N W E S

B1	B2	B3	B4	B5
C1	C2	C3	C4	C5
D1	D2	D3	D4	D5
E1	E2	E3	E4	E5

Division
Uncontrolled Fire Edge
Completed Line
State Roads
Contingency
Helispot
Dip Site
Staging Area
RAWS Station
Drop Point
Safety Zone

Cedar Fire AZ-FTA-000403

June 25, 2016 0600 Hours 45,918 Acres

DIV ZZ

B33
B36
B32
10G
R10
10H
R11
11E

Middle Cedar Creek
I-nineteen Springs
I-nineteen Tank
Walker Tank
East Cedar Creek
Big Canyon Tank Number One
Big Canyon Tank Number Two
Cedar Cre
Fir Spring
G-five Farm Spring
G-fives Farm Tank
G-five Tank
Amos Wash
Pine Tank
Deer Tank
A-eightyone Tank
INDIAN RTE 41
R-10
R-11

33°57'30"N
33°57'0"N
33°56'30"N
33°56'0"N
33°55'30"N
33°55'0"N
33°54'30"N
33°54'0"N
33°53'30"N
33°53'0"N

110°6'30"W
110°6'0"W
110°5'30"W
110°5'0"W
110°4'30"W
110°4'0"W
110°3'30"W
110°3'0"W
110°2'30"W

SOUTHWEST AREA TYPE 1
INCIDENT MANAGEMENT TEAM 2
JOHN PIERSON - INCIDENT COMMANDER

0 0.25 0.5 Miles

North American Datum 1983, Zone 12N 1:24,000

N W E S

B1	B2	B3	B4	B5
C1	C2	C3	C4	C5
D1	D2	D3	D4	D5
E1	E2	E3	E4	E5

Division
Uncontrolled Fire Edge
Completed Line
State Roads
Contingency
Helispot
Dip Site
Staging Area
RAWS Station
Drop Point
Safety Zone

Cedar Fire AZ-FTA-000403

June 25, 2016 0600 Hours 45,918 Acres

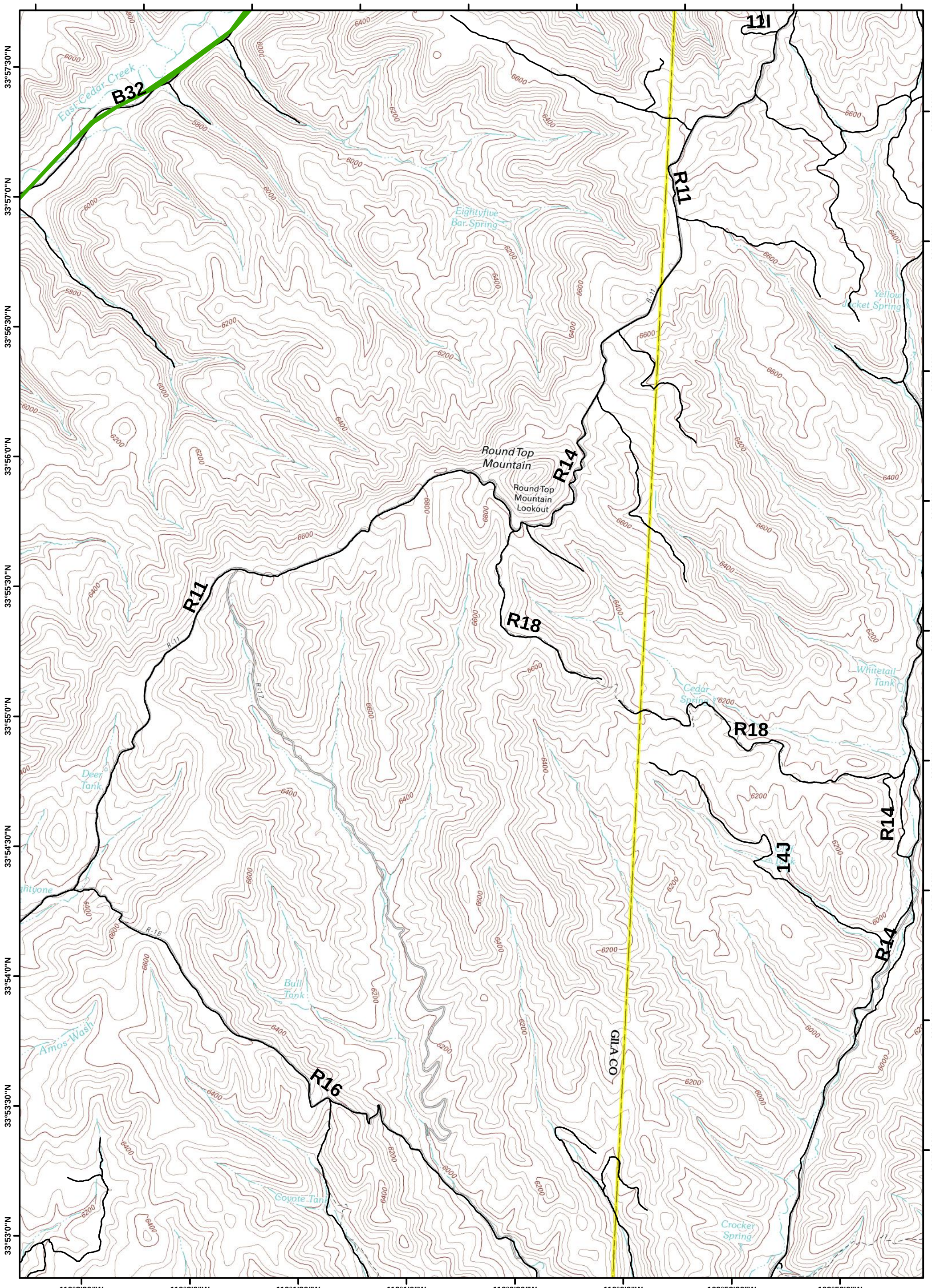

SOUTHWEST AREA TYPE 1
INCIDENT MANAGEMENT TEAM 2
JOHN PIERSON - INCIDENT COMMANDER

0 0.25 0.5 Miles

North American Datum 1983, Zone 12N 1:24,000

N W E S

B1	B2	B3	B4	B5
C1	C2	C3	C4	C5
D1	D2	D3	D4	D5
E1	E2	E3	E4	E5

Division
Uncontrolled Fire Edge
Completed Line
State Roads
Contingency
Helispot
Dip Site
Staging Area
RAWS Station
Drop Point
Safety Zone