Cedar Fire AZ-FTA-000403

June 22, 2016 1700 Hours 42,802 Acres

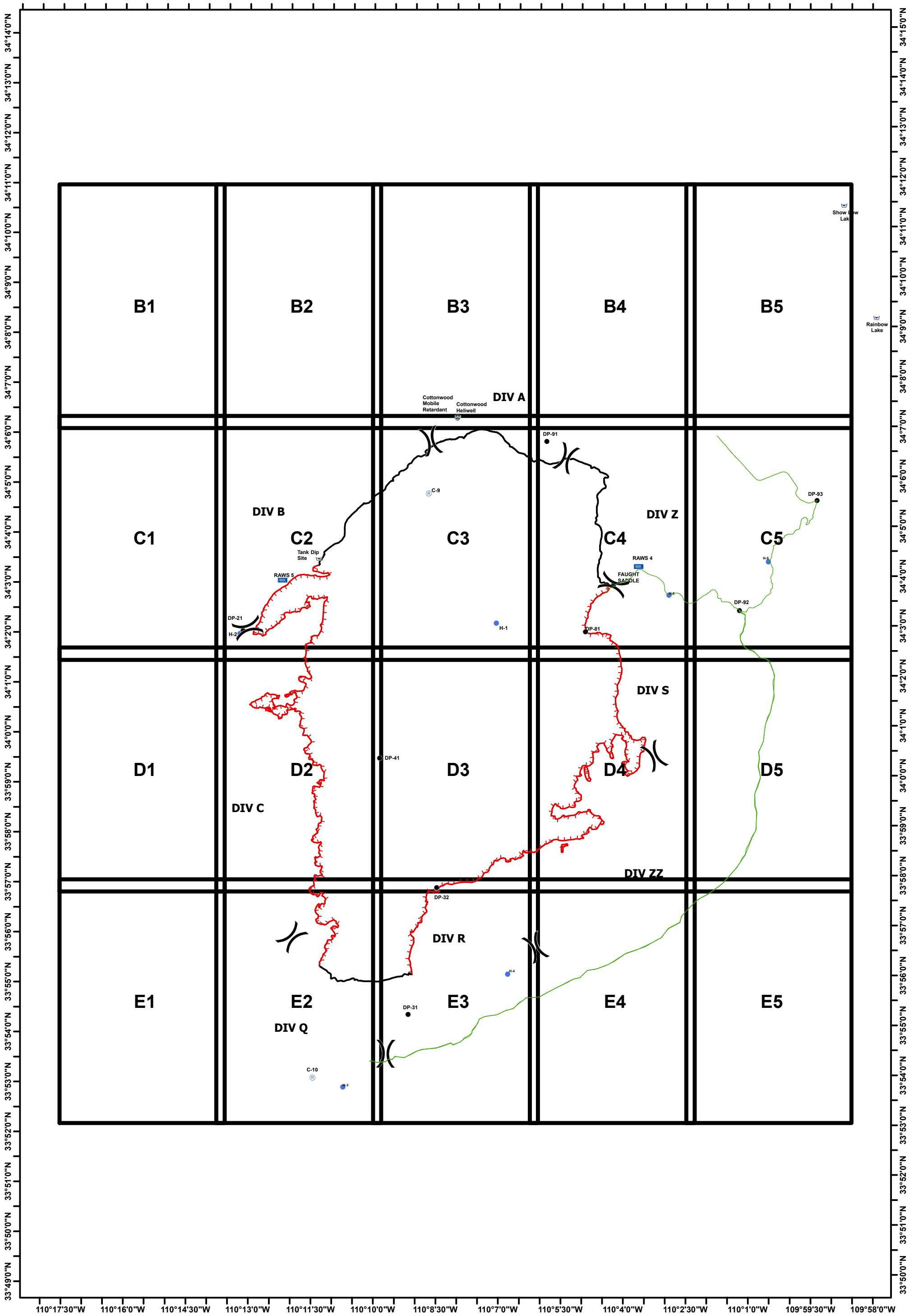

SOUTHWEST AREA TYPE 1
INCIDENT MANAGEMENT TEAM 2
JOHN PIERSON - INCIDENT COMMANDER

0 1.25 2.5 5 Miles

North American Datum 1983, Zone 13N

N W E S

Team 2 GIS
June 22, 2016
0115 Hours

1:75,000

Division
Uncontrolled Fire Edge
Completed Line
State Roads
Contingency Lines
Helispot
Dip Site
Staging Area
RAWS Station
Drop Point

Cedar Fire AZ-FTA-000403

June 22, 2016 1700 Hours 42,802 Acres

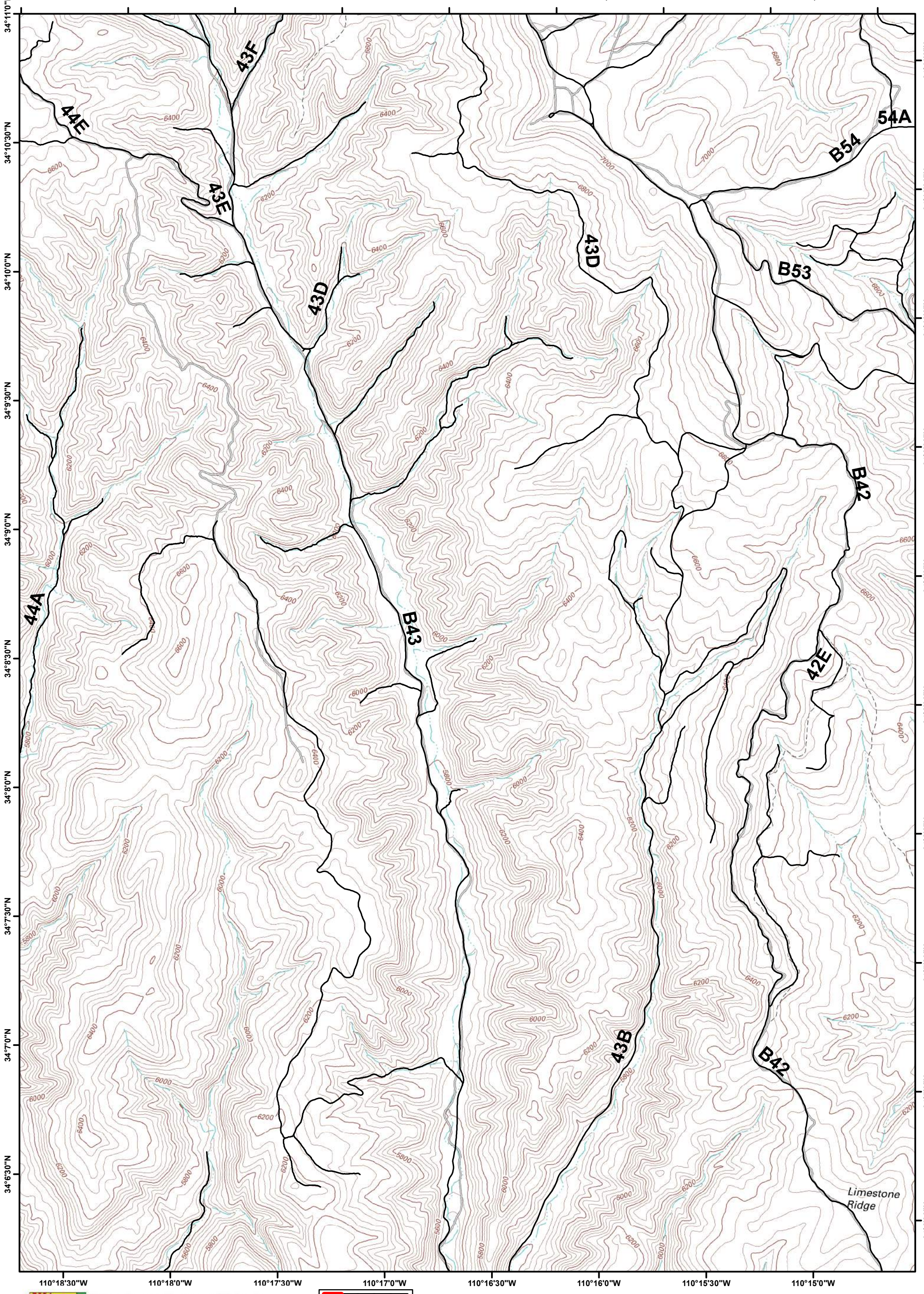

SOUTHWEST AREA TYPE 1
INCIDENT MANAGEMENT TEAM 2
JOHN PIERSON - INCIDENT COMMANDER

0 0.25 0.5 Miles

North American Datum 1983, Zone 12N 1:24,000

N W E S

B1	B2	B3	B4	B5
C1	C2	C3	C4	C5
D1	D2	D3	D4	D5
E1	E2	E3	E4	E5

Division
Uncontrolled Fire Edge
Completed Line
State Roads
Contingency
Helispot
Dip Site
Staging Area
RAWS Station
Drop Point

Cedar Fire AZ-FTA-000403

June 22, 2016 1700 Hours 42,802 Acres

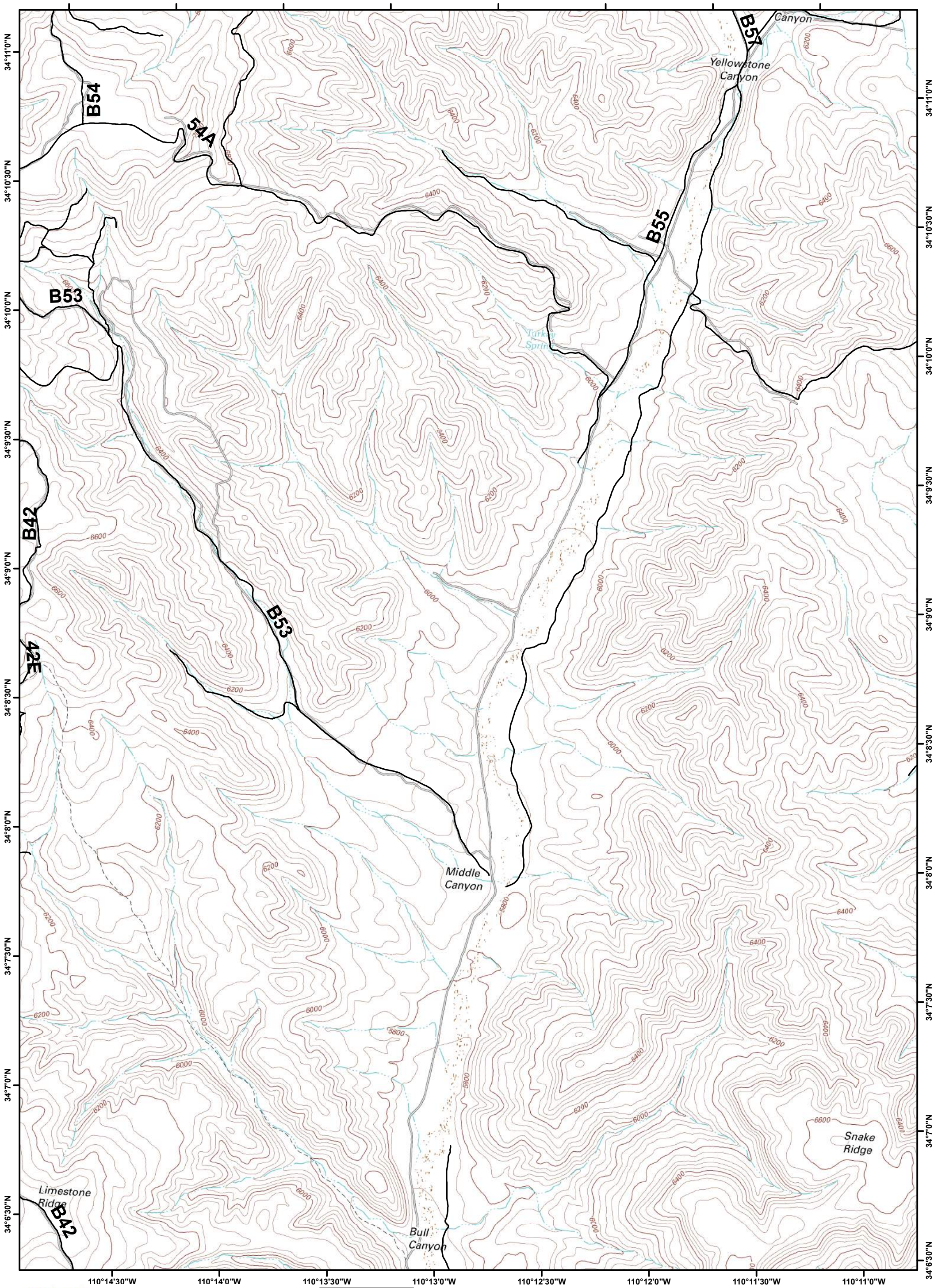

Southwest Area Type 1 Incident Management Team 2
John Pierson · Incident Commander

0 0.25 0.5 Miles

North American Datum 1983, Zone 12N 1:24,000

N W E S

B1	B2	B3	B4	B5
C1	C2	C3	C4	C5
D1	D2	D3	D4	D5
E1	E2	E3	E4	E5

Division
Uncontrolled Fire Edge
Completed Line
State Roads
Contingency
Helispot
Dip Site
Staging Area
RAWS Station
Drop Point

Cedar Fire AZ-FTA-000403

June 22, 2016 1700 Hours 42,802 Acres

Telephone Ridge
B58
Red Top Mountain
Hop Mountain
Cottonwood Tank
Cottonwood Spring
56B
Cottonwood Ridge
B56
Telephone Spring
Telephone Canyon
Cottonwood Tank
Lower Cottonwood Tank
60A
65A
56A
Cottonwood Canyon
Snake Ridge
Cottonwood Mobile Retardant
Cottonwood Helliwell
DIV A
SHS60
B65
Forestdale Creek
Corduroy Creek

34°11'30"N
34°11'0"N
34°10'30"N
34°10'0"N
34°9'30"N
34°9'0"N
34°8'30"N
34°8'0"N
34°7'30"N
34°7'0"N
34°6'30"N

110°11'0"W
110°10'30"W
110°10'0"W
110°9'30"W
110°9'0"W
110°8'30"W
110°8'0"W
110°7'30"W
110°7'0"W

SOUTHWEST AREA TYPE 1
INCIDENT MANAGEMENT TEAM 2
JOHN PIERSON · INCIDENT COMMANDER

0 0.25 0.5 Miles

North American Datum 1983, Zone 12N 1:24,000

N W E S

B1	B2	B3	B4	B5
C1	C2	C3	C4	C5
D1	D2	D3	D4	D5
E1	E2	E3	E4	E5

Division
Uncontrolled Fire Edge
Completed Line
State Roads
Contingency
Helispot
Dip Site
Staging Area
RAWS Station
Drop Point

Cedar Fire AZ-FTA-000403

June 22, 2016 1700 Hours 42,802 Acres

Apache Sitgreaves

SHS60

B66

B67

60A

B65

DIV A

Skiddy Ridge

Skiddy Canyon

Forestdale Canyon

Forestdale Trading Post

Forestdale Creek

West Forestdale Tank

Skiddy Tank

Johnnie Tank

Big Pine Tank

Forestdale Spring

Ruin Springs

34°11'30"N
34°11'0"N
34°10'30"N
34°10'0"N
34°9'30"N
34°9'0"N
34°8'30"N
34°8'0"N
34°7'30"N
34°7'0"N

110°7'0"W
110°6'30"W
110°6'0"W
110°5'30"W
110°5'0"W
110°4'30"W
110°4'0"W
110°3'30"W

SOUTHWEST AREA TYPE 1
INCIDENT MANAGEMENT TEAM 2
JOHN PIERSON - INCIDENT COMMANDER

0 0.25 0.5 Miles

North American Datum 1983, Zone 12N 1:24,000

N W E S

B1	B2	B3	B4	B5
C1	C2	C3	C4	C5
D1	D2	D3	D4	D5
E1	E2	E3	E4	E5

Division
Uncontrolled Fire Edge
Completed Line
State Roads
Contingency
Helispot
Dip Site
Staging Area
RAWS Station
Drop Point

Cedar Fire AZ-FTA-000403

June 22, 2016 1700 Hours 42,802 Acres

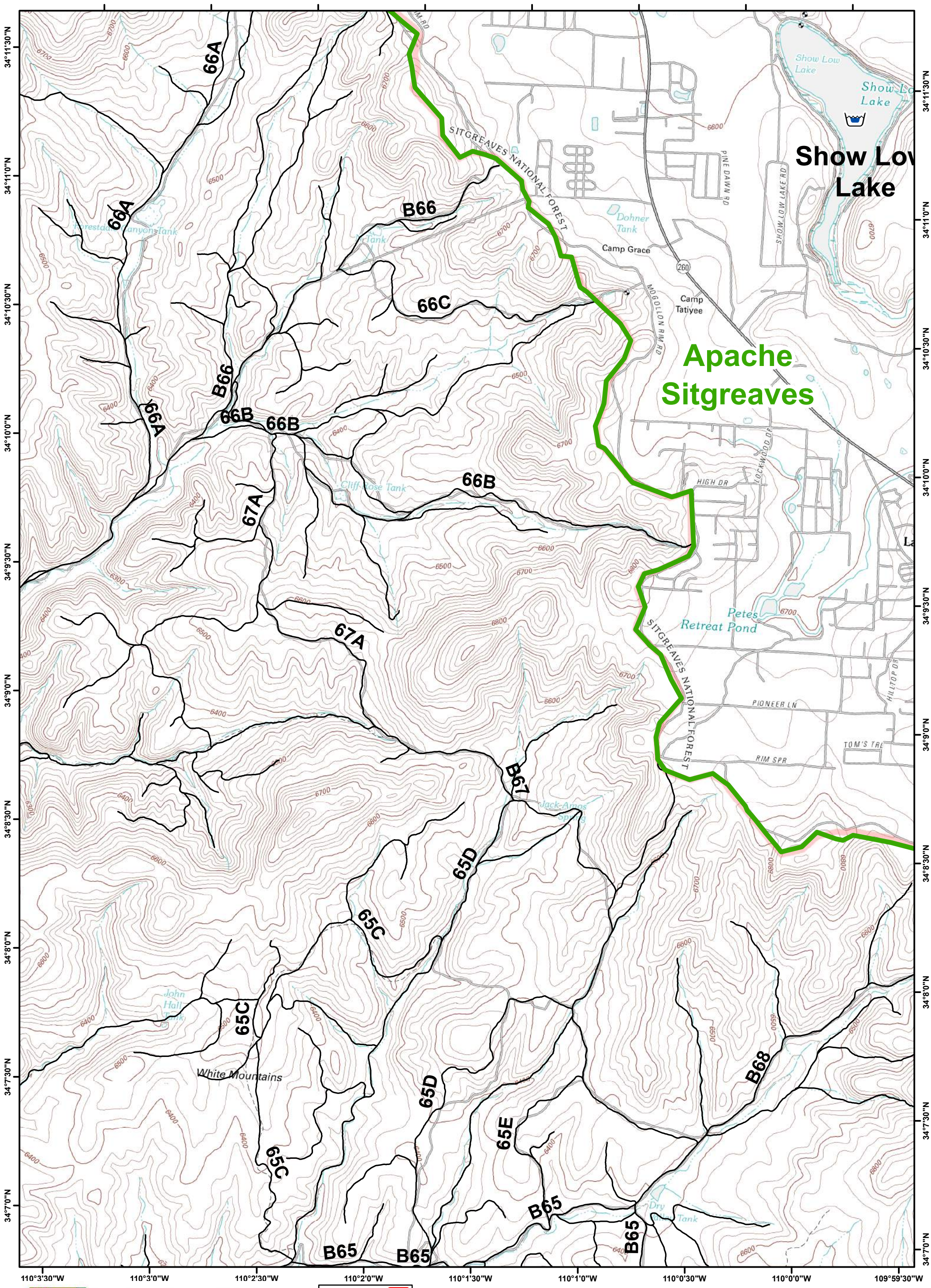

SOUTHWEST AREA TYPE 1
INCIDENT MANAGEMENT TEAM 2
JOHN PIERSON - INCIDENT COMMANDER

0 0.25 0.5 Miles

North American Datum 1983, Zone 12N 1:24,000

N W E S

B1	B2	B3	B4	B5
C1	C2	C3	C4	C5
D1	D2	D3	D4	D5
E1	E2	E3	E4	E5

Division
Uncontrolled Fire Edge
Completed Line
State Roads
Contingency
Helispot
Dip Site
Staging Area
RAWS Station
Drop Point

Cedar Fire AZ-FTA-000403

June 22, 2016 1700 Hours 42,802 Acres

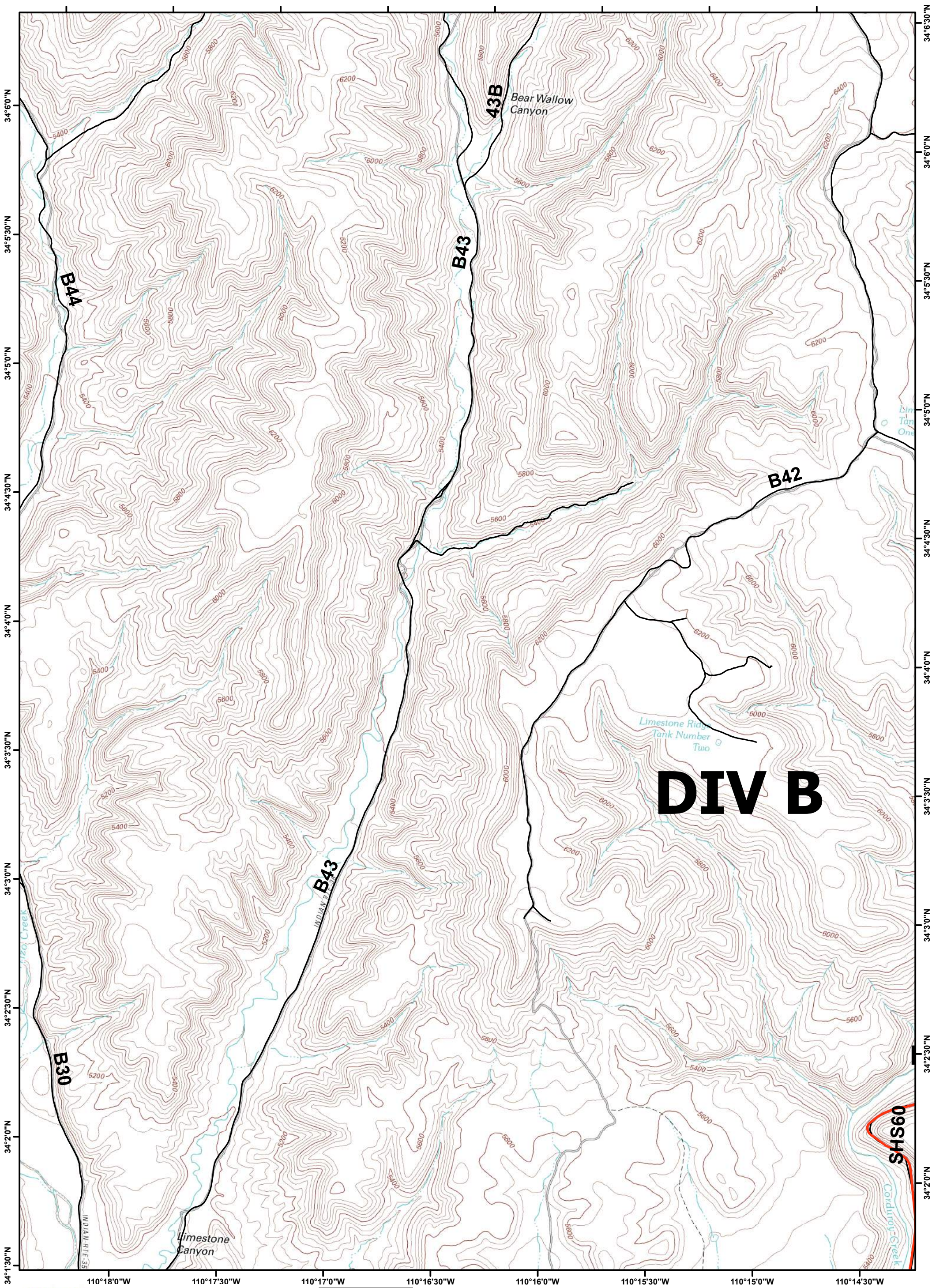

SOUTHWEST AREA TYPE 1
INCIDENT MANAGEMENT TEAM 2
JOHN PIERSON · INCIDENT COMMANDER

0 0.25 0.5 Miles

North American Datum 1983, Zone 12N 1:24,000

N W E S

B1	B2	B3	B4	B5
C1	C2	C3	C4	C5
D1	D2	D3	D4	D5
E1	E2	E3	E4	E5

Division
Uncontrolled Fire Edge
Completed Line
State Roads
Contingency
Helispot
Dip Site
Staging Area
RAWS Station
Drop Point

Cedar Fire AZ-FTA-000403

June 22, 2016 1700 Hours 42,802 Acres

DIV B

B42

42D

B55

B59

SHS60

Tank Dip Site

RAWS 5

WX

DP-21

H-2

Bull Canyon

Little Spring

Limestone Ridge Tank Number One

Hop Canyon

Corduroy Creek

Cedar Canyon Tank

Horse Tank

Borrow Pit Tank

Bull Pasture Tank

34°6'30"N
34°6'0"N
34°5'30"N
34°5'0"N
34°4'30"N
34°4'0"N
34°3'30"N
34°3'0"N
34°2'30"N
34°2'0"N

110°14'30"W
110°14'0"W
110°13'30"W
110°13'0"W
110°12'30"W
110°12'0"W
110°11'30"W
110°11'0"W
110°10'30"W

SOUTHWEST AREA TYPE 1
INCIDENT MANAGEMENT TEAM 2
JOHN PIERSON · INCIDENT COMMANDER

0 0.25 0.5 Miles

North American Datum 1983, Zone 12N 1:24,000

N W E S

B1	B2	B3	B4	B5
C1	C2	C3	C4	C5
D1	D2	D3	D4	D5
E1	E2	E3	E4	E5

Division
Uncontrolled Fire Edge
Completed Line
State Roads
Contingency
Helispot
Dip Site
Staging Area
RAWS Station
Drop Point

Cedar Fire AZ-FTA-000403

June 22, 2016 1700 Hours 42,802 Acres

DIV B

B56

B65

65B

65B

SHS60

C-9

59B

59B

59B

B59

B59

B37

H-1

Cordurov Creek

Cordurov Creek

Highway Tank

Cedar Canyon

Bear Playground Spring

Bear Playground Spring

34°6'30"N
34°6'0"N
34°5'30"N
34°5'0"N
34°4'30"N
34°4'0"N
34°3'30"N
34°3'0"N
34°2'30"N
34°2'0"N

110°10'30"W
110°10'0"W
110°9'30"W
110°9'0"W
110°8'30"W
110°8'0"W
110°7'30"W
110°7'0"W

SOUTHWEST AREA TYPE 1
INCIDENT MANAGEMENT TEAM 2
JOHN PIERSON · INCIDENT COMMANDER

0 0.25 0.5 Miles

North American Datum 1983, Zone 12N 1:24,000

N W E S

B1	B2	B3	B4	B5
C1	C2	C3	C4	C5
D1	D2	D3	D4	D5
E1	E2	E3	E4	E5

Division
Uncontrolled Fire Edge
Completed Line
State Roads
Contingency
Helispot
Dip Site
Staging Area
RAWS Station
Drop Point

Cedar Fire AZ-FTA-000403

June 22, 2016 1700 Hours 42,802 Acres

DP-91
B65
B65
Dry Valley
Corduroy Creek
Beaver Canyon
Lucy Canyon
B41
DIV Z
RAWS 4
41A
41A
41A
Faught Ridge Lookout
WX
FAUGHT SADDLE
B41
H-6
Faught Ridge
B37
B39
West Cedar Creek
Middle Cedar Creek
DIV S
DP-81
B39
39A
Log Road Tank

34°7'0"N
34°6'30"N
34°6'0"N
34°5'30"N
34°5'0"N
34°4'30"N
34°4'0"N
34°3'30"N
34°3'0"N
34°2'30"N
34°2'0"N

110°7'0"W
110°6'30"W
110°6'0"W
110°5'30"W
110°5'0"W
110°4'30"W
110°4'0"W
110°3'30"W
110°3'0"W

SOUTHWEST AREA TYPE 1
INCIDENT MANAGEMENT TEAM 2
JOHN PIERSON · INCIDENT COMMANDER

0 0.25 0.5 Miles

North American Datum 1983, Zone 12N 1:24,000

N W E S

B1	B2	B3	B4	B5
C1	C2	C3	C4	C5
D1	D2	D3	D4	D5
E1	E2	E3	E4	E5

Division
Uncontrolled Fire Edge
Completed Line
State Roads
Contingency
Helispot
Dip Site
Staging Area
RAWS Station
Drop Point

Cedar Fire AZ-FTA-000403

June 22, 2016 1700 Hours 42,802 Acres

65C
B65
65D
B65
65F
65H
65H
65H
65G
65G
65G
B65
B65
B65
DP-93
B41
B65
41B
B41
41B
H-5
B41
B40
B41
DP-92
B41
69D
DIV S
B38
69C
38H
38F

West Ranch
Dry Valley
Corduroy Creek
Beaver Canyon
Petrified Tank
Big Spring
Amos Ranch
Big Mountain
Second Hollow
First Hollow
East Cedar Creek
Third Hollow

34°7'0"N
34°6'30"N
34°6'0"N
34°5'30"N
34°5'0"N
34°4'30"N
34°4'0"N
34°3'30"N
34°3'0"N
34°2'30"N

110°3'0"W
110°2'30"W
110°2'0"W
110°1'30"W
110°1'0"W
110°0'30"W
110°0'0"W
109°59'30"W

SOUTHWEST AREA TYPE 1
INCIDENT MANAGEMENT TEAM 2
JOHN PIERSON · INCIDENT COMMANDER

0 0.25 0.5 Miles

North American Datum 1983, Zone 12N 1:24,000

N W E S

B1	B2	B3	B4	B5
C1	C2	C3	C4	C5
D1	D2	D3	D4	D5
E1	E2	E3	E4	E5

Division
Uncontrolled Fire Edge
Completed Line
State Roads
Contingency
Helispot
Dip Site
Staging Area
RAWS Station
Drop Point

Cedar Fire AZ-FTA-000403

June 22, 2016 1700 Hours 42,802 Acres

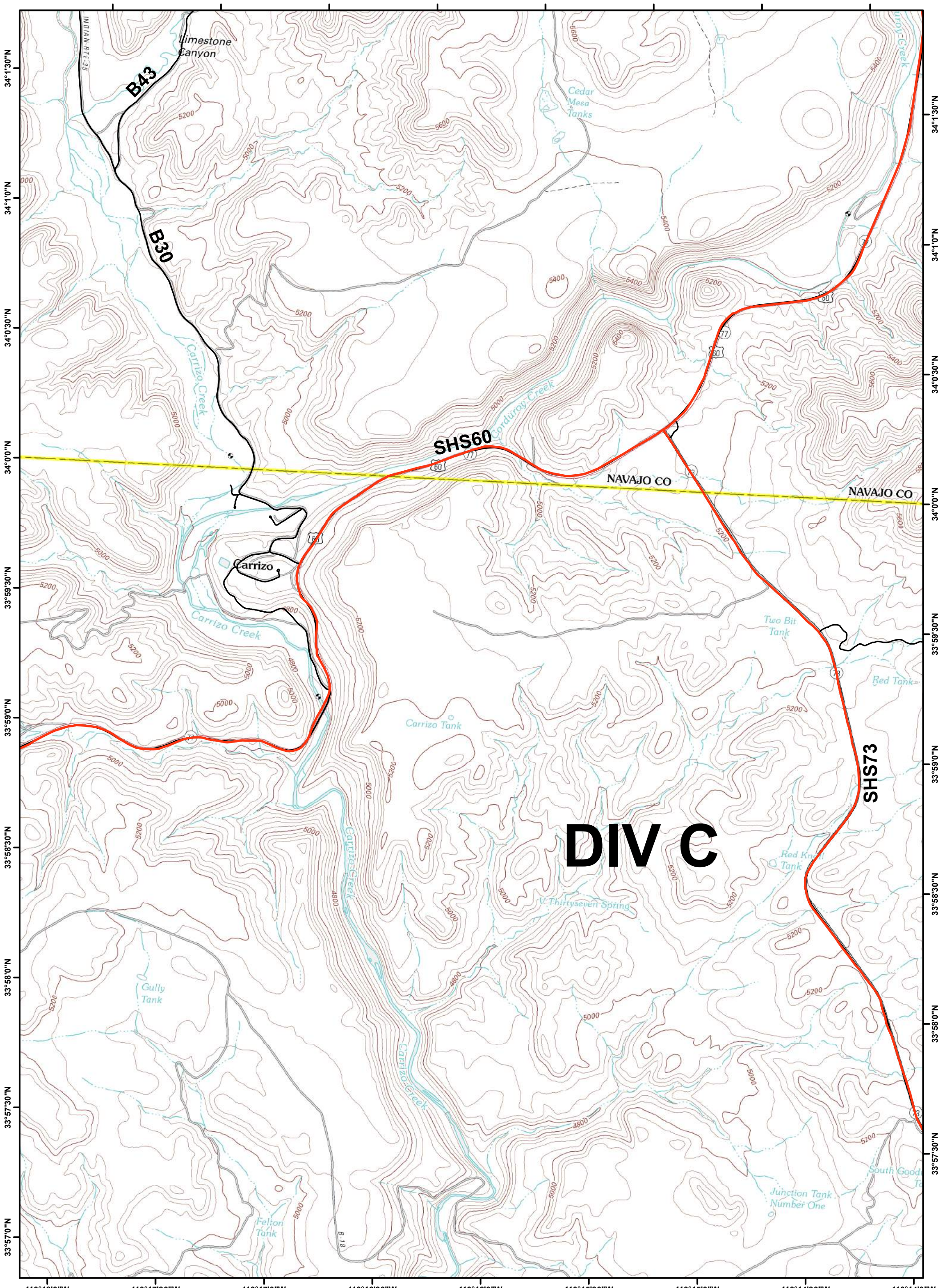

SOUTHWEST AREA TYPE 1
INCIDENT MANAGEMENT TEAM 2
JOHN PIERSON - INCIDENT COMMANDER

0 0.25 0.5 Miles

North American Datum 1983, Zone 12N 1:24,000

N W E S

B1	B2	B3	B4	B5
C1	C2	C3	C4	C5
D1	D2	D3	D4	D5
E1	E2	E3	E4	E5

Division
Uncontrolled Fire Edge
Completed Line
State Roads
Contingency
Helispot
Dip Site
Staging Area
RAWS Station
Drop Point

Cedar Fire AZ-FTA-000403

June 22, 2016 1700 Hours 42,802 Acres

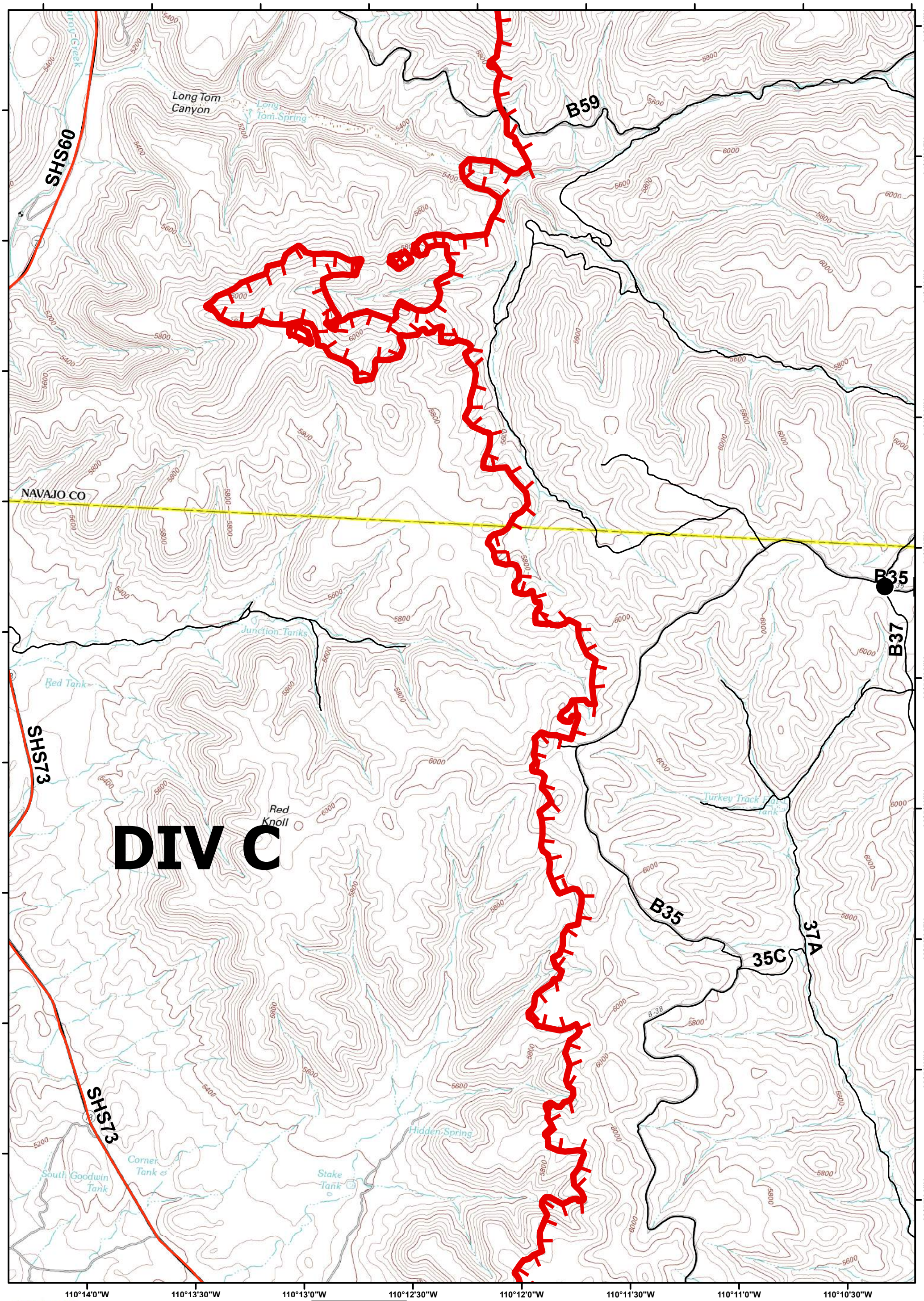

SOUTHWEST AREA TYPE 1
INCIDENT MANAGEMENT TEAM 2
JOHN PIERSON - INCIDENT COMMANDER

0 0.25 0.5 Miles

North American Datum 1983, Zone 12N 1:24,000

N W E S

B1	B2	B3	B4	B5
C1	C2	C3	C4	C5
D1	D2	D3	D4	D5
E1	E2	E3	E4	E5

Division
Uncontrolled Fire Edge
Completed Line
State Roads
Contingency
Helispot
Dip Site
Staging Area
RAWS Station
Drop Point

Cedar Fire AZ-FTA-000403

June 22, 2016 1700 Hours 42,802 Acres

B59
39B
39B
34I
B37
B35
DP-41
B35
37A
B34
B36
B36
37A
NAVAJO CO
NAVAJO CO
West Cedar Creek
Bear Playground Spring
Dripping Spring
Little Trap Spring
Bull Spring
Horse Pasture Tank

34°2'0"N
34°1'30"N
34°1'0"N
34°0'30"N
34°0'0"N
33°59'30"N
33°59'0"N
33°58'30"N
33°58'0"N
33°57'30"N

110°10'30"W
110°10'0"W
110°9'30"W
110°9'0"W
110°8'30"W
110°8'0"W
110°7'30"W
110°7'0"W
110°6'30"W

SOUTHWEST AREA TYPE 1
INCIDENT MANAGEMENT TEAM 2
JOHN PIERSON · INCIDENT COMMANDER

0 0.25 0.5 Miles

North American Datum 1983, Zone 12N 1:24,000

N W E S

B1	B2	B3	B4	B5
C1	C2	C3	C4	C5
D1	D2	D3	D4	D5
E1	E2	E3	E4	E5

Division
Uncontrolled Fire Edge
Completed Line
State Roads
Contingency
Helispot
Dip Site
Staging Area
RAWS Station
Drop Point

Cedar Fire AZ-FTA-000403

June 22, 2016 1700 Hours 42,802 Acres

DIV S

DIV ZZ

39A
39B
B39
34I
B33
38H
38C
38B
B38
38A

Log Road Tank
Middle Cedar Creek
Upper Walnut Spring
Bear Spring
Walnut Spring
Cub Springs
Bear Tank

34°2'0"N
34°1'30"N
34°1'0"N
34°0'30"N
34°0'0"N
33°59'30"N
33°59'0"N
33°58'30"N
33°58'0"N
33°57'30"N

110°6'30"W
110°6'0"W
110°5'30"W
110°5'0"W
110°4'30"W
110°4'0"W
110°3'30"W
110°3'0"W

SOUTHWEST AREA TYPE 1
INCIDENT MANAGEMENT TEAM 2
JOHN PIERSON - INCIDENT COMMANDER

0 0.25 0.5 Miles

North American Datum 1983, Zone 12N 1:24,000

N W E S

B1	B2	B3	B4	B5
C1	C2	C3	C4	C5
D1	D2	D3	D4	D5
E1	E2	E3	E4	E5

Division
Uncontrolled Fire Edge
Completed Line
State Roads
Contingency
Helispot
Dip Site
Staging Area
RAWS Station
Drop Point

Cedar Fire AZ-FTA-000403

June 22, 2016 1700 Hours 42,802 Acres

DIV S

DIV ZZ

38H, 38H, 38F, 31B, 38E, B38, 38C, 38D, 38D, 38B, B32, 38A, B38, R40, R40, R40, R40, 11I, R11

Third Hollow, Lake Ridge, Fourth Hollow, NAVAJO CO, GILA CO, East Cedar Creek, Dry Lake, Rattlesnake Spring, C Dart Spring, Cowboy Spring, Bear Tank, Deer Spring Creek, Red Willow Spring, INDIAN RTE 40

34°2'30"N, 34°2'0"N, 34°1'30"N, 34°1'0"N, 34°0'30"N, 34°0'0"N, 33°59'30"N, 33°59'0"N, 33°58'30"N, 33°58'0"N

110°3'0"W, 110°2'30"W, 110°2'0"W, 110°1'30"W, 110°1'0"W, 110°0'30"W, 110°0'0"W, 109°59'30"W, 109°59'0"W

SOUTHWEST AREA TYPE 1
INCIDENT MANAGEMENT TEAM 2
JOHN PIERSON · INCIDENT COMMANDER

0 0.25 0.5 Miles

North American Datum 1983, Zone 12N 1:24,000

N W E S

B1	B2	B3	B4	B5
C1	C2	C3	C4	C5
D1	D2	D3	D4	D5
E1	E2	E3	E4	E5

Division
Uncontrolled Fire Edge
Completed Line
State Roads
Contingency
Helispot
Dip Site
Staging Area
RAWS Station
Drop Point

Cedar Fire AZ-FTA-000403

June 22, 2016 1700 Hours 42,802 Acres

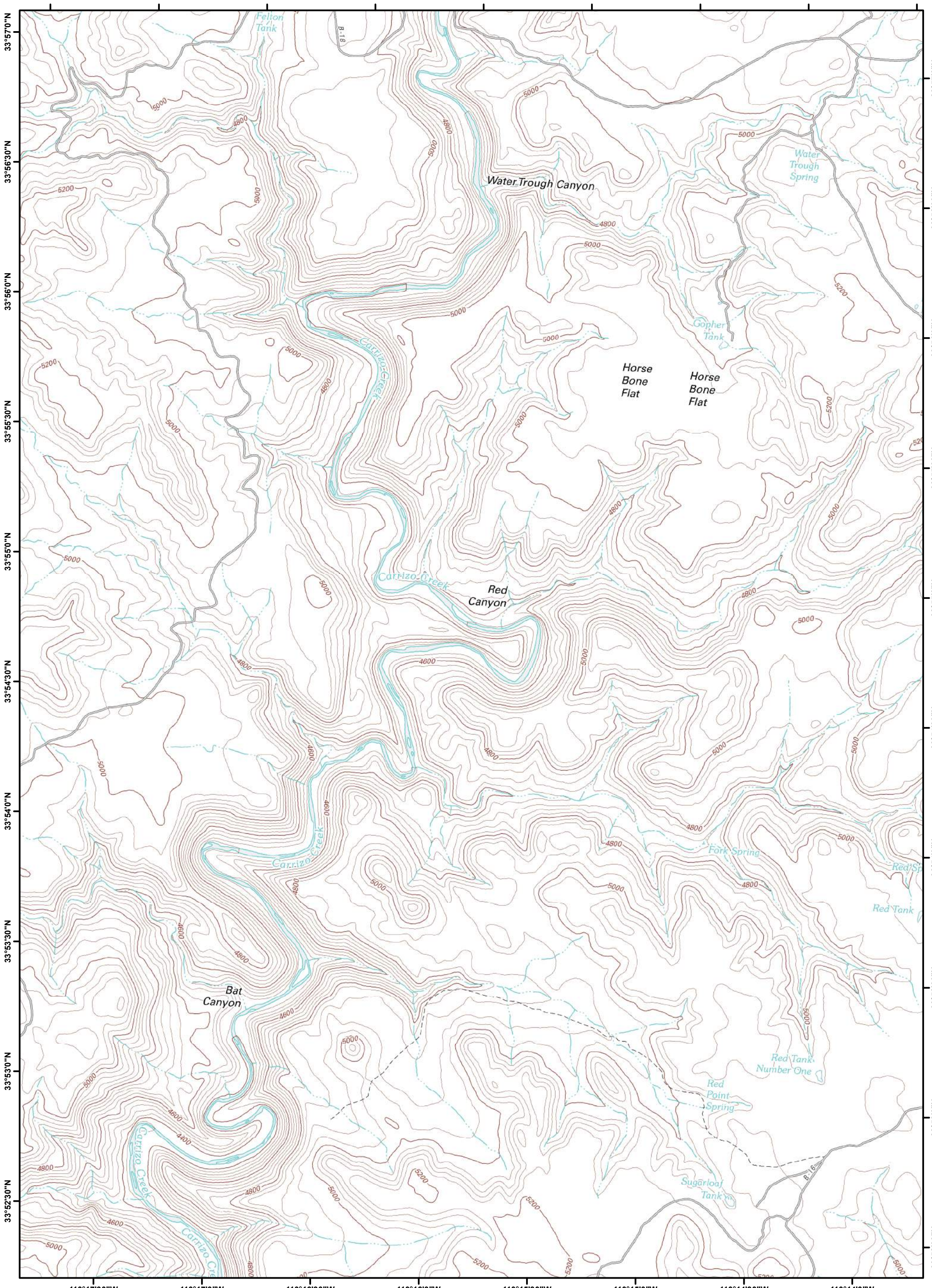

Southwest Area Type 1
Incident Management Team 2
John Pierson - Incident Commander

0 0.25 0.5 Miles

North American Datum 1983, Zone 12N 1:24,000

N W E S

B1	B2	B3	B4	B5
C1	C2	C3	C4	C5
D1	D2	D3	D4	D5
E1	E2	E3	E4	E5

Division
Uncontrolled Fire Edge
Completed Line
State Roads
Contingency
Helispot
Dip Site
Staging Area
RAWS Station
Drop Point

Cedar Fire AZ-FTA-000403

June 22, 2016 1700 Hours 42,802 Acres

DIV C

DIV Q

C-10

B35

34A

SHS73

B33

B32

H-3

18E

Trail Spring
Owl Spring
Red Canyon Tank Number Two
Red Canyon Spring
Heifer Tank
Mud Spring
Rock Ledge Spring
Road Tank
Stinking Spring Tank
Piggie Tank
Stockman Spring
INDIAN RTE-38
Peach Tank
Pasture Tank Number One
Red Spring
Red Tank
Butte Tank
Big Cedar Creek
Cedar Creek
Cedar Creek Rodeo Grounds
Silver Butte
Silver Butte Spring
Pete Cobb Spring
Sugarloaf Butte

33°57'0"N
33°56'30"N
33°56'0"N
33°55'30"N
33°55'0"N
33°54'30"N
33°54'0"N
33°53'30"N
33°53'0"N
33°52'30"N

110°14'0"W
110°13'30"W
110°13'0"W
110°12'30"W
110°12'0"W
110°11'30"W
110°11'0"W
110°10'30"W
110°10'0"W

SOUTHWEST AREA TYPE 1
INCIDENT MANAGEMENT TEAM 2
JOHN PIERSON · INCIDENT COMMANDER

0 0.25 0.5 Miles

North American Datum 1983, Zone 12N 1:24,000

N W E S

B1	B2	B3	B4	B5
C1	C2	C3	C4	C5
D1	D2	D3	D4	D5
E1	E2	E3	E4	E5

Division
Uncontrolled Fire Edge
Completed Line
State Roads
Contingency
Helispot
Dip Site
Staging Area
RAWS Station
Drop Point

Cedar Fire AZ-FTA-000403

June 22, 2016 1700 Hours 42,802 Acres

DP-32

DIV R

37A

B34

34A

B33

B36

H-4

DP-31

B32

West Cedar Creek

Middle Cedar Creek

East Cedar Creek

Salt Springs

Big Cedar Creek

Cedar Spring

Steer Pasture Spring

R-seven Spring

Waterfall Spring

INDIAN RTE 39

33°57'30"N
33°57'0"N
33°56'30"N
33°56'0"N
33°55'30"N
33°55'0"N
33°54'30"N
33°54'0"N
33°53'30"N
33°53'0"N

110°10'0"W
110°9'30"W
110°9'0"W
110°8'30"W
110°8'0"W
110°7'30"W
110°7'0"W
110°6'30"W

SOUTHWEST AREA TYPE 1
INCIDENT MANAGEMENT TEAM 2
JOHN PIERSON - INCIDENT COMMANDER

0 0.25 0.5 Miles

North American Datum 1983, Zone 12N 1:24,000

N W E S

B1	B2	B3	B4	B5
C1	C2	C3	C4	C5
D1	D2	D3	D4	D5
E1	E2	E3	E4	E5

Division
Uncontrolled Fire Edge
Completed Line
State Roads
Contingency
Helispot
Dip Site
Staging Area
RAWS Station
Drop Point

Cedar Fire AZ-FTA-000403

June 22, 2016 1700 Hours 42,802 Acres

DIV ZZ

B33

B36

B32

B32

10G

R10

10H

R11

11E

Middle Cedar Creek

Nineteen Springs

Nineteen Tank

Walker Tank

East Cedar Creek

Big Canyon Tank Number One

Big Canyon Tank Number Two

Cedar Creek

Fir Spring

Eighty one Tank

Amos Wash

G-five Farm Spring

G-five Farm Tank

G-five Tank

Deer Tank

Pine Tank

INDIAN RTE 41

33°57'30"N
33°57'0"N
33°56'30"N
33°56'0"N
33°55'30"N
33°55'0"N
33°54'30"N
33°54'0"N
33°53'30"N
33°53'0"N

110°6'30"W
110°6'0"W
110°5'30"W
110°5'0"W
110°4'30"W
110°4'0"W
110°3'30"W
110°3'0"W
110°2'30"W

SOUTHWEST AREA TYPE 1
INCIDENT MANAGEMENT TEAM 2
JOHN PIERSON · INCIDENT COMMANDER

0 0.25 0.5 Miles

North American Datum 1983, Zone 12N 1:24,000

N W E S

B1	B2	B3	B4	B5
C1	C2	C3	C4	C5
D1	D2	D3	D4	D5
E1	E2	E3	E4	E5

Division
Uncontrolled Fire Edge
Completed Line
State Roads
Contingency
Helispot
Dip Site
Staging Area
RAWS Station
Drop Point

Cedar Fire AZ-FTA-000403

June 22, 2016 1700 Hours 42,802 Acres

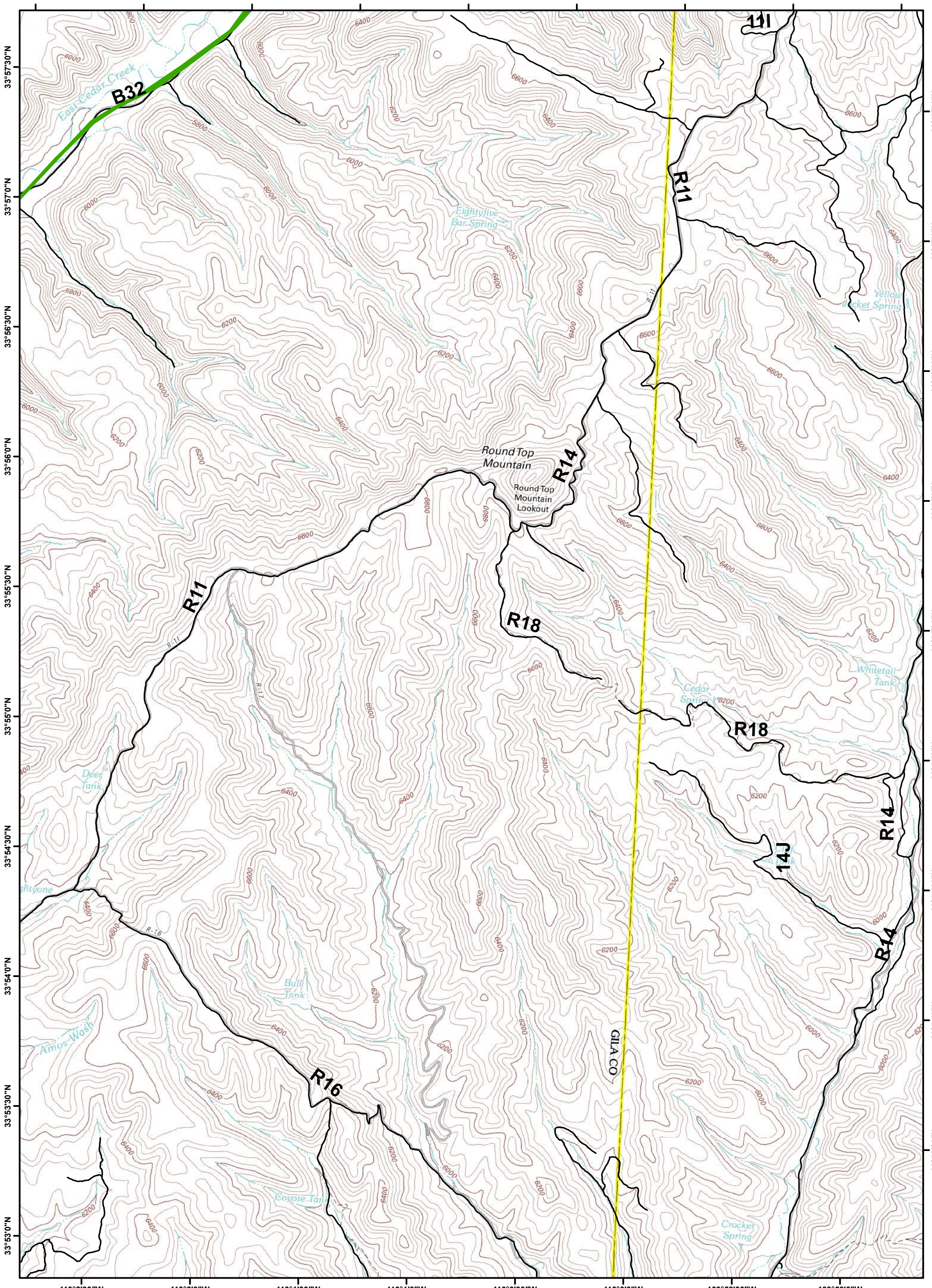

SOUTHWEST AREA TYPE 1
INCIDENT MANAGEMENT TEAM 2
JOHN PIERSON - INCIDENT COMMANDER

0 0.25 0.5 Miles

North American Datum 1983, Zone 12N 1:24,000

N W E S

B1	B2	B3	B4	B5
C1	C2	C3	C4	C5
D1	D2	D3	D4	D5
E1	E2	E3	E4	E5

Division
Uncontrolled Fire Edge
Completed Line
State Roads
Contingency
Helispot
Dip Site
Staging Area
RAWS Station
Drop Point