Cedar Fire AZ-FTA-000403

June 22, 2016 0600 Hours 42,802 Acres

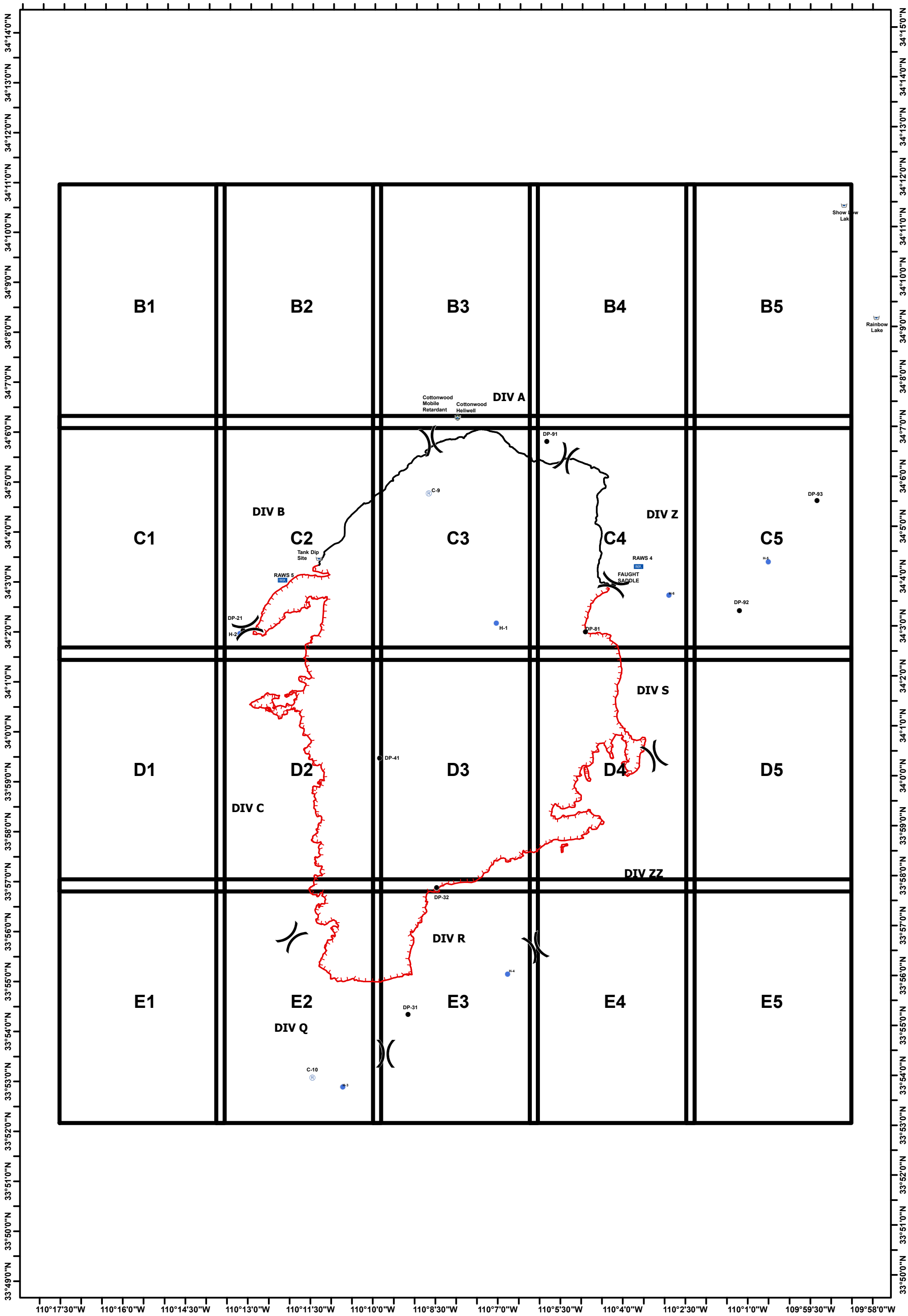

SOUTHWEST AREA TYPE 1
INCIDENT MANAGEMENT TEAM 2
JOHN PIERSON - INCIDENT COMMANDER

0 1.25 2.5 5 Miles

North American Datum 1983, Zone 13N

N W E S

Team 2 GIS
June 22, 2016
0115 Hours

1:75,000

Division
Uncontrolled Fire Edge
Completed Line
State Roads
Helispot
Drop Point
Dip Site
Staging Area
RAWS Station

Cedar Fire AZ-FTA-000403

June 22, 2016 0600 Hours 42,802 Acres

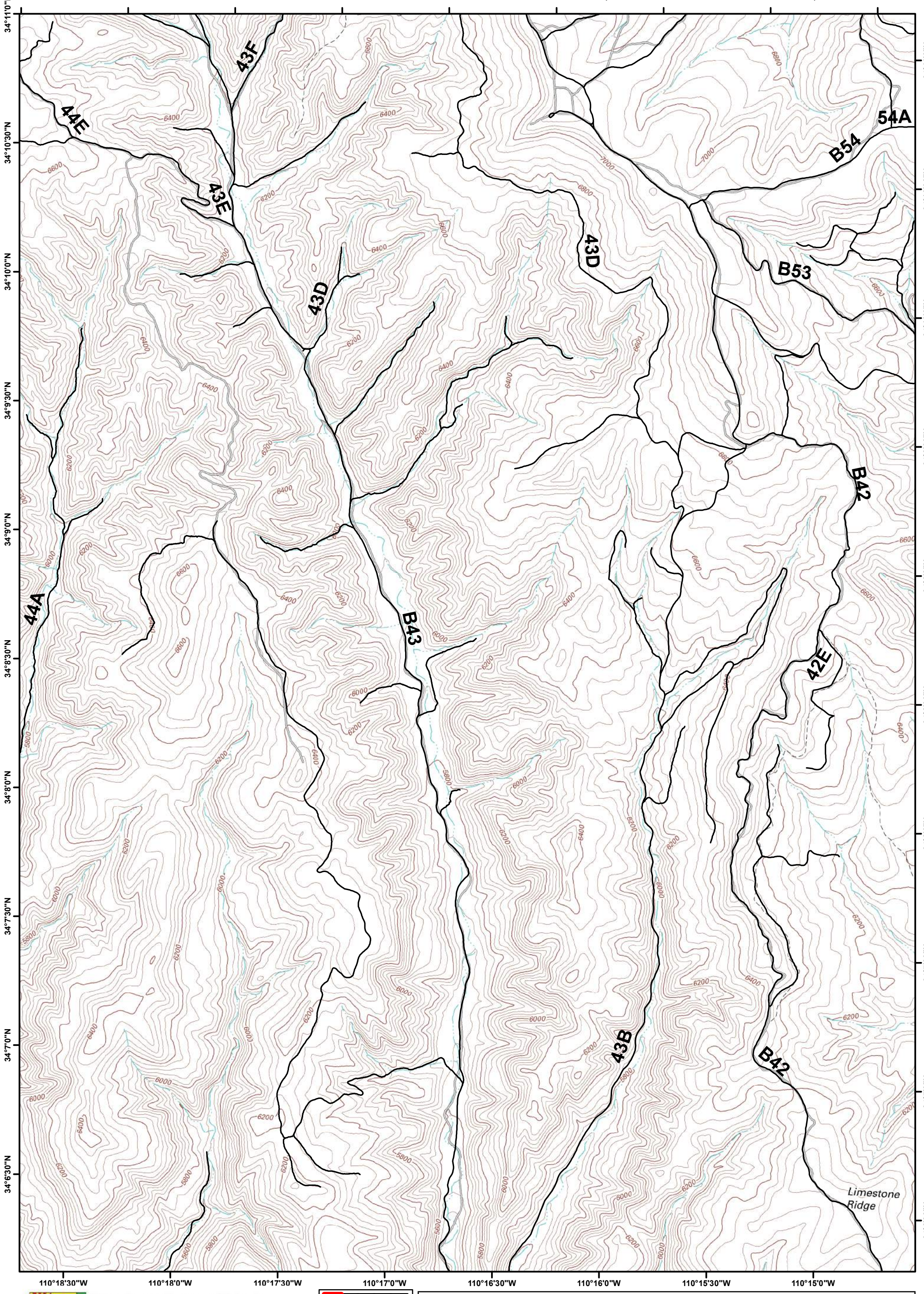

SOUTHWEST AREA TYPE 1
INCIDENT MANAGEMENT TEAM 2
JOHN PIERSON - INCIDENT COMMANDER

0 0.25 0.5 Miles

North American Datum 1983, Zone 12N 1:24,000

N W E S

B1	B2	B3	B4	B5
C1	C2	C3	C4	C5
D1	D2	D3	D4	D5
E1	E2	E3	E4	E5

Division
Uncontrolled Fire Edge
Completed Line
State Roads
Helispot
Drop Point
Dip Site
Staging Area
RAWS Station

Cedar Fire AZ-FTA-000403

June 22, 2016 0600 Hours 42,802 Acres

B54
54A
B53
B42
42E
B55
B57
Yellowstone Canyon
Turkey Spring
Middle Canyon
Bull Canyon
Limestone Ridge
Snake Ridge

34°11'0"N
34°10'30"N
34°10'0"N
34°9'30"N
34°9'0"N
34°8'30"N
34°8'0"N
34°7'30"N
34°7'0"N
34°6'30"N

110°14'30"W
110°14'0"W
110°13'30"W
110°13'0"W
110°12'30"W
110°12'0"W
110°11'30"W
110°11'0"W

SOUTHWEST AREA TYPE 1
INCIDENT MANAGEMENT TEAM 2
JOHN PIERSON · INCIDENT COMMANDER

0 0.25 0.5 Miles

North American Datum 1983, Zone 12N 1:24,000

N W E S

B1	B2	B3	B4	B5
C1	C2	C3	C4	C5
D1	D2	D3	D4	D5
E1	E2	E3	E4	E5

Division
Uncontrolled Fire Edge
Completed Line
State Roads
Helispot
Drop Point
Dip Site
Staging Area
RAWS Station

Cedar Fire AZ-FTA-000403

June 22, 2016 0600 Hours 42,802 Acres

Cottonwood Tank
Telephone Ridge
B58
Red Top Mountain
Hop Mountain
Cottonwood Spring
56B
Cottonwood Ridge
B56
Telephone Spring
Telephone Canyon
Cottonwood Tank
Lower Cottonwood Tank
60A
65A
56A
Cottonwood Canyon
Snake Ridge
Cottonwood Mobile Retardant
Cottonwood Helliwell
DIV A
SHS60
B65
Forestdale Creek
Corduroy Creek

34°11'30"N
34°11'0"N
34°10'30"N
34°10'0"N
34°9'30"N
34°9'0"N
34°8'30"N
34°8'0"N
34°7'30"N
34°7'0"N
34°6'30"N

110°11'0"W
110°10'30"W
110°10'0"W
110°9'30"W
110°9'0"W
110°8'30"W
110°8'0"W
110°7'30"W
110°7'0"W

SOUTHWEST AREA TYPE 1
INCIDENT MANAGEMENT TEAM 2
JOHN PIERSON · INCIDENT COMMANDER

0 0.25 0.5 Miles

North American Datum 1983, Zone 12N 1:24,000

N W E S

B1	B2	B3	B4	B5
C1	C2	C3	C4	C5
D1	D2	D3	D4	D5
E1	E2	E3	E4	E5

Division
Uncontrolled Fire Edge
Completed Line
State Roads
Helispot
Drop Point
Dip Site
Staging Area
RAWS Station

Cedar Fire AZ-FTA-000403

June 22, 2016 0600 Hours 42,802 Acres

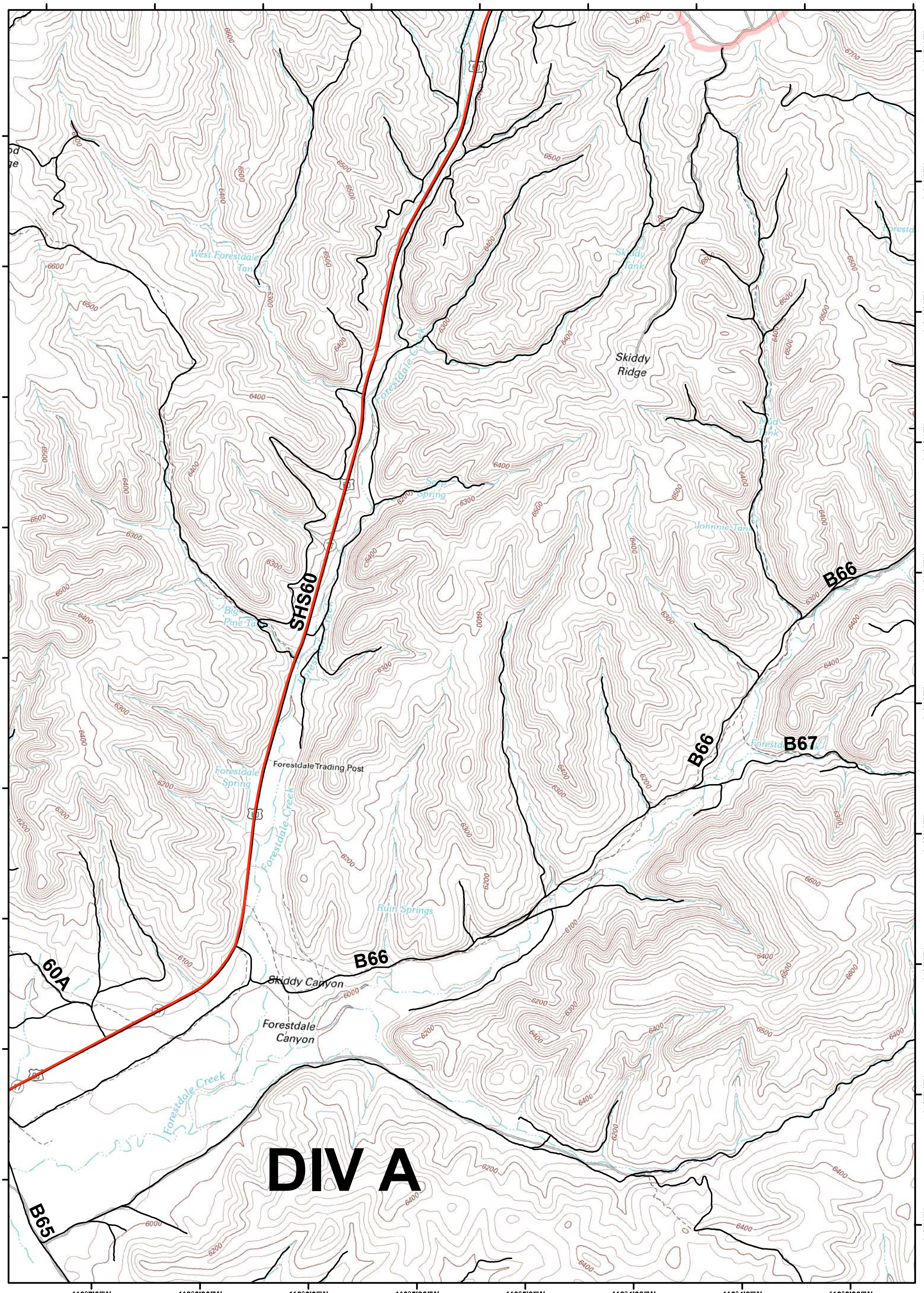

SOUTHWEST AREA TYPE 1
INCIDENT MANAGEMENT TEAM 2
JOHN PIERSON - INCIDENT COMMANDER

0 0.25 0.5 Miles

North American Datum 1983, Zone 12N 1:24,000

N W E S

B1	B2	B3	B4	B5
C1	C2	C3	C4	C5
D1	D2	D3	D4	D5
E1	E2	E3	E4	E5

Division
Uncontrolled Fire Edge
Completed Line
State Roads
Helispot
Drop Point
Dip Site
Staging Area
RAWS Station

Cedar Fire AZ-FTA-000403

June 22, 2016 0600 Hours 42,802 Acres

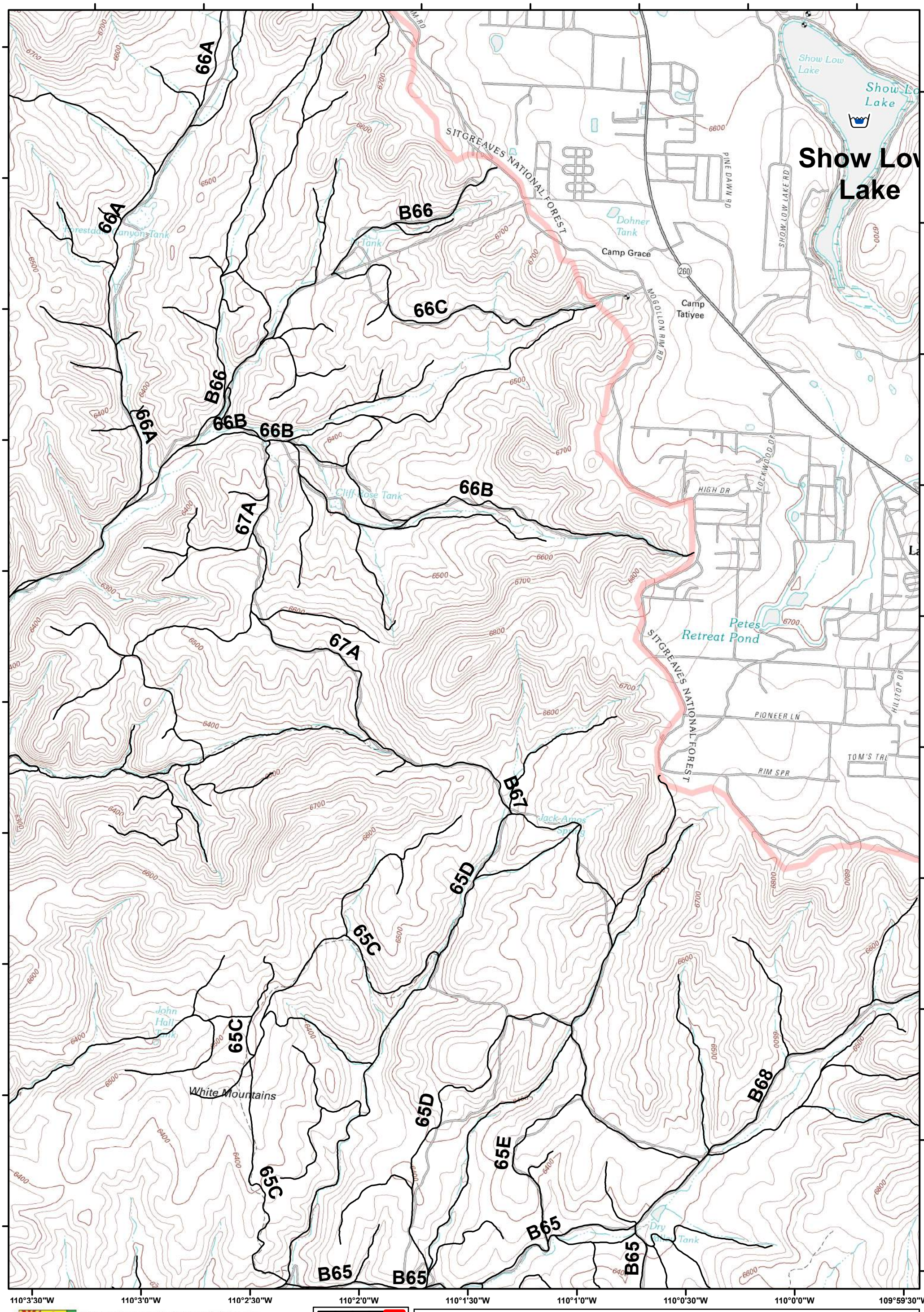

SOUTHWEST AREA TYPE 1
INCIDENT MANAGEMENT TEAM 2
JOHN PIERSON · INCIDENT COMMANDER

0 0.25 0.5 Miles

North American Datum 1983, Zone 12N 1:24,000

N W E S

B1	B2	B3	B4	B5
C1	C2	C3	C4	C5
D1	D2	D3	D4	D5
E1	E2	E3	E4	E5

Division
Uncontrolled Fire Edge
Completed Line
State Roads
Helispot
Drop Point
Dip Site
Staging Area
RAWS Station

Cedar Fire AZ-FTA-000403

June 22, 2016 0600 Hours 42,802 Acres

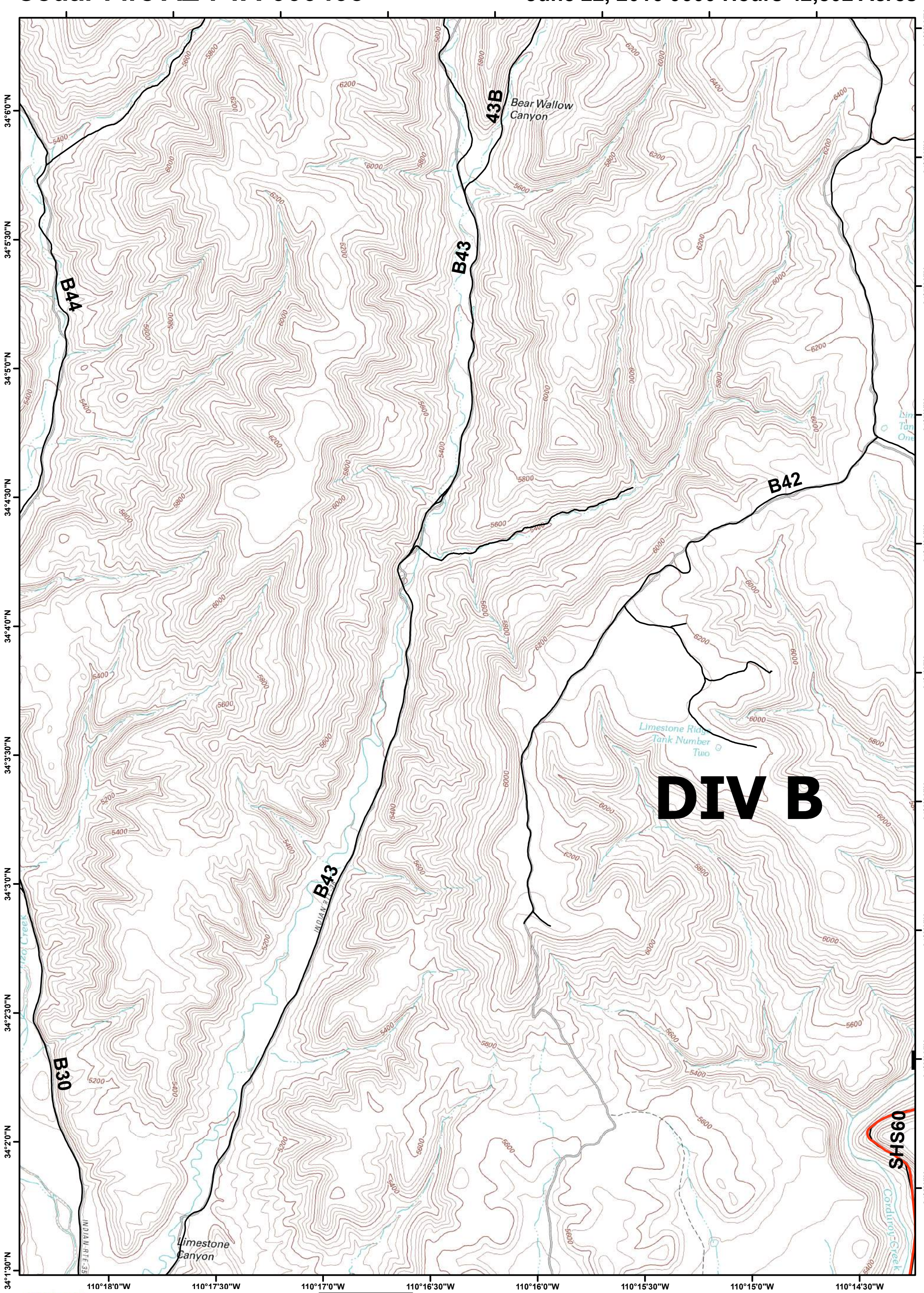

SOUTHWEST AREA TYPE 1
INCIDENT MANAGEMENT TEAM 2
JOHN PIERSON · INCIDENT COMMANDER

0 0.25 0.5 Miles

North American Datum 1983, Zone 12N 1:24,000

N W E S

B1	B2	B3	B4	B5
C1	C2	C3	C4	C5
D1	D2	D3	D4	D5
E1	E2	E3	E4	E5

Division
Uncontrolled Fire Edge
Completed Line
State Roads
Helispot
Drop Point
Dip Site
Staging Area
RAWS Station

Cedar Fire AZ-FTA-000403

June 22, 2016 0600 Hours 42,802 Acres

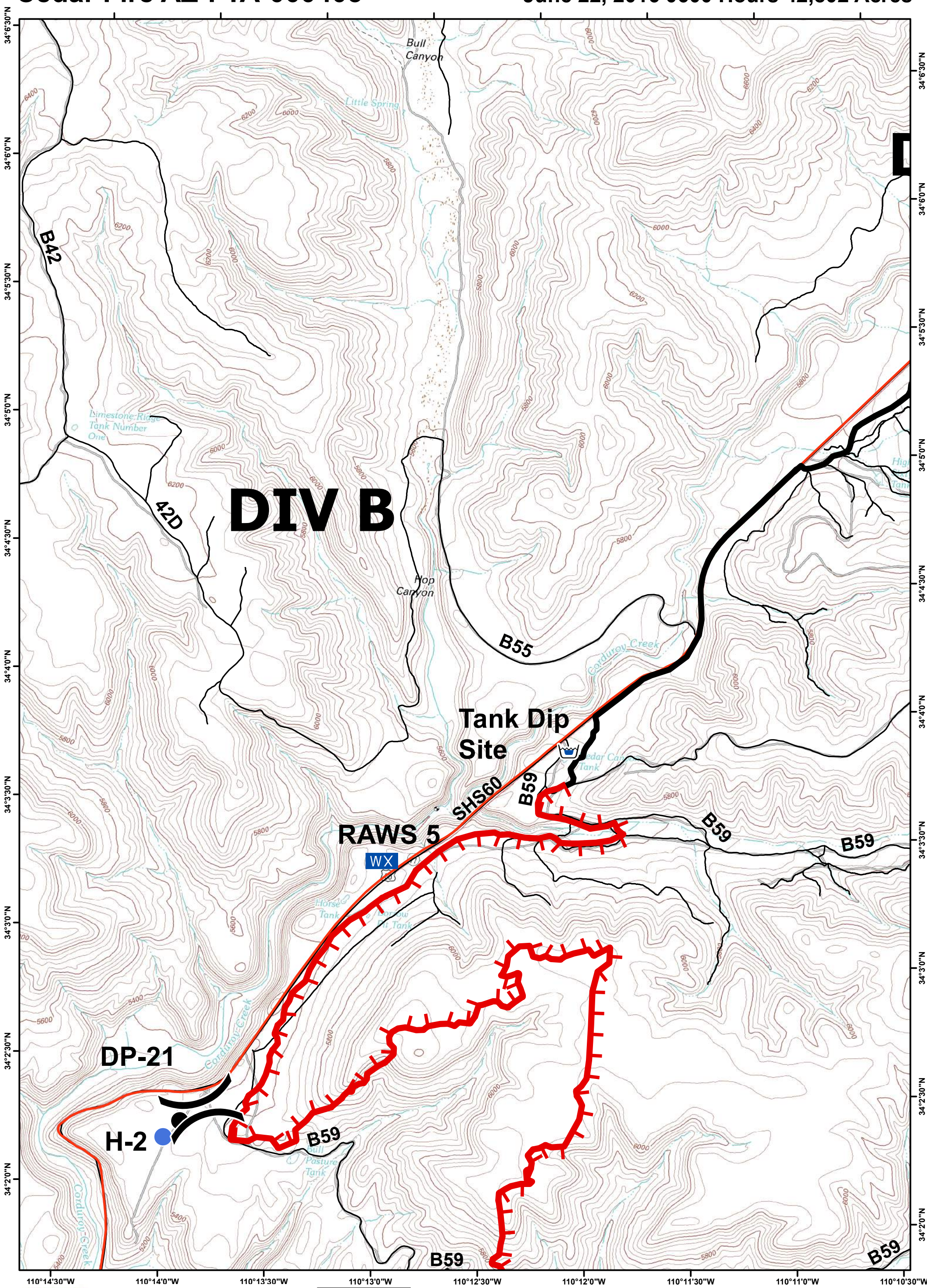

Cedar Fire AZ-FTA-000403

June 22, 2016 0600 Hours 42,802 Acres

DIV B

B56

B65

65B

SHS60

C-9

59B

B59

B37

H-1

Corduroy Creek

Highway Tank

Cedar Canyon

Bear Playground Spring

34°6'30"N
34°6'0"N
34°5'30"N
34°5'0"N
34°4'30"N
34°4'0"N
34°3'30"N
34°3'0"N
34°2'30"N
34°2'0"N

110°10'30"W
110°10'0"W
110°9'30"W
110°9'0"W
110°8'30"W
110°8'0"W
110°7'30"W
110°7'0"W

SOUTHWEST AREA TYPE 1
INCIDENT MANAGEMENT TEAM 2
JOHN PIERSON · INCIDENT COMMANDER

0 0.25 0.5 Miles

North American Datum 1983, Zone 12N 1:24,000

N W E S

B1	B2	B3	B4	B5
C1	C2	C3	C4	C5
D1	D2	D3	D4	D5
E1	E2	E3	E4	E5

Division
Uncontrolled Fire Edge
Completed Line
State Roads
Helispot
Drop Point
Dip Site
Staging Area
RAWS Station

Cedar Fire AZ-FTA-000403

June 22, 2016 0600 Hours 42,802 Acres

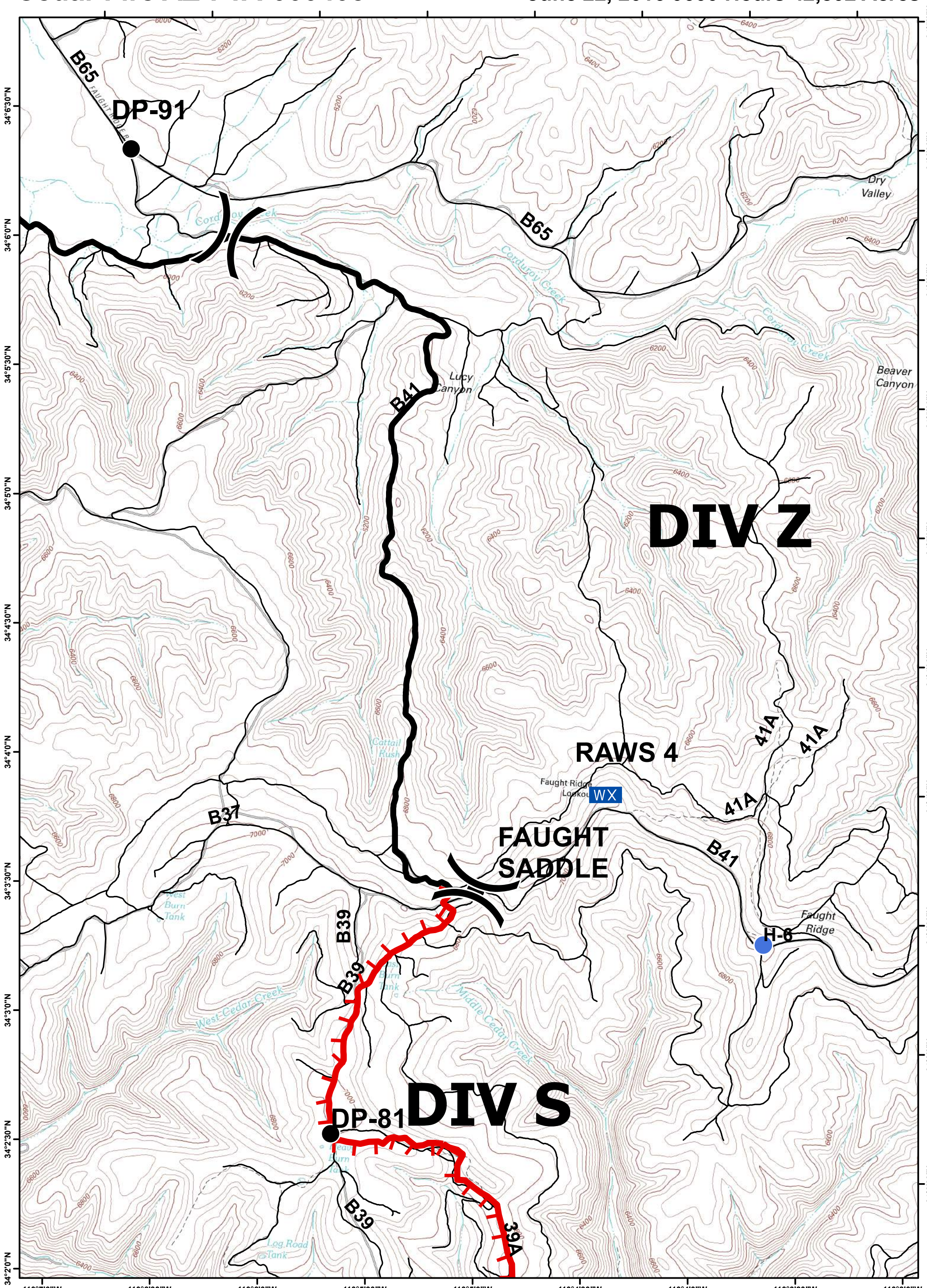

Southwest Area Type 1 Incident Management Team 2
John Pierson · Incident Commander

0 0.25 0.5 Miles

North American Datum 1983, Zone 12N 1:24,000

N W E S

B1	B2	B3	B4	B5
C1	C2	C3	C4	C5
D1	D2	D3	D4	D5
E1	E2	E3	E4	E5

Division
Uncontrolled Fire Edge
Completed Line
State Roads
Helispot
Drop Point
Dip Site
Staging Area
RAWS Station

Cedar Fire AZ-FTA-000403

June 22, 2016 0600 Hours 42,802 Acres

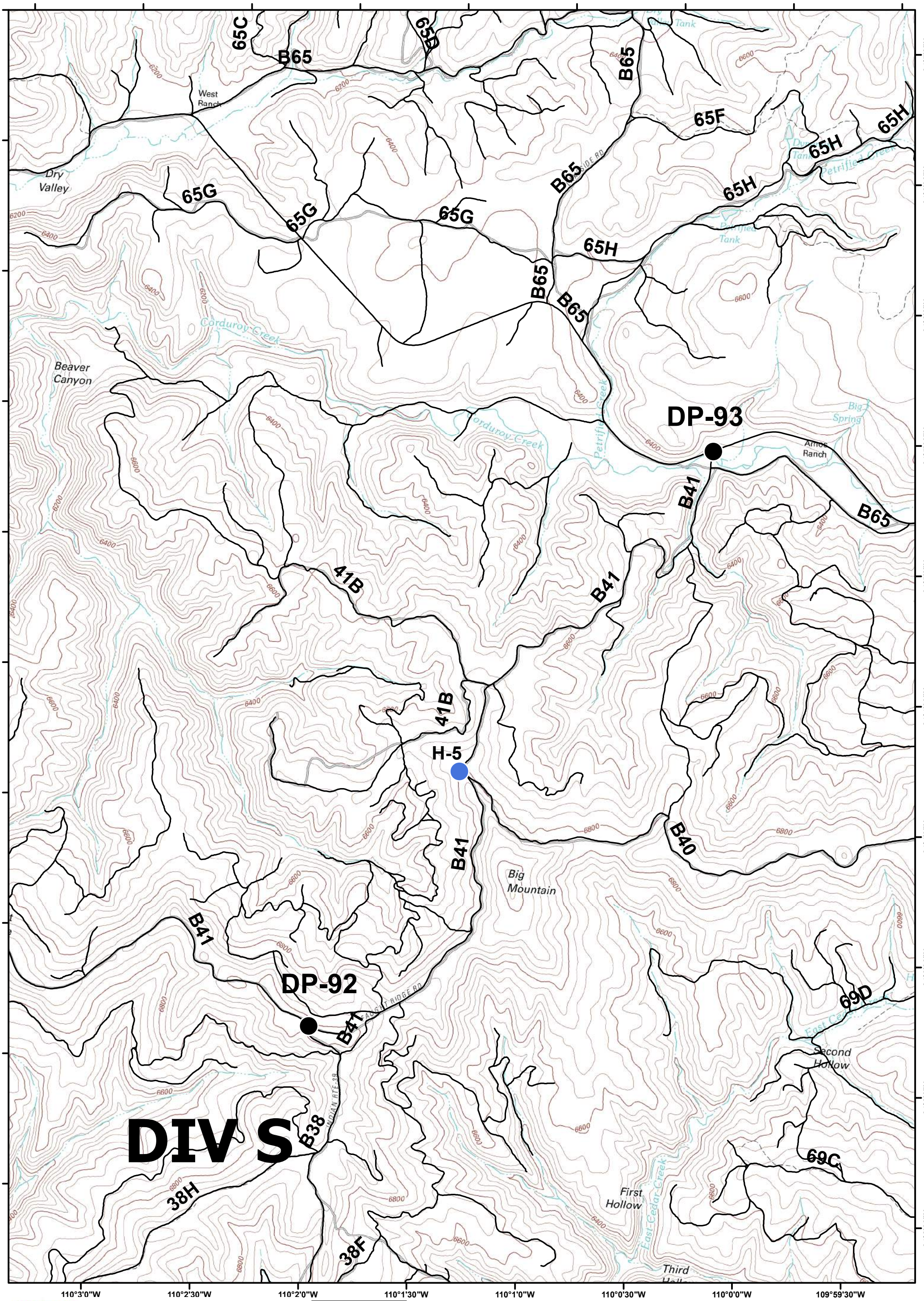

SOUTHWEST AREA TYPE 1
INCIDENT MANAGEMENT TEAM 2
JOHN PIERSON · INCIDENT COMMANDER

0 0.25 0.5 Miles

North American Datum 1983, Zone 12N 1:24,000

N W E S

B1	B2	B3	B4	B5
C1	C2	C3	C4	C5
D1	D2	D3	D4	D5
E1	E2	E3	E4	E5

Division
Uncontrolled Fire Edge
Completed Line
State Roads
Helispot
Drop Point
Dip Site
Staging Area
RAWS Station

Cedar Fire AZ-FTA-000403

June 22, 2016 0600 Hours 42,802 Acres

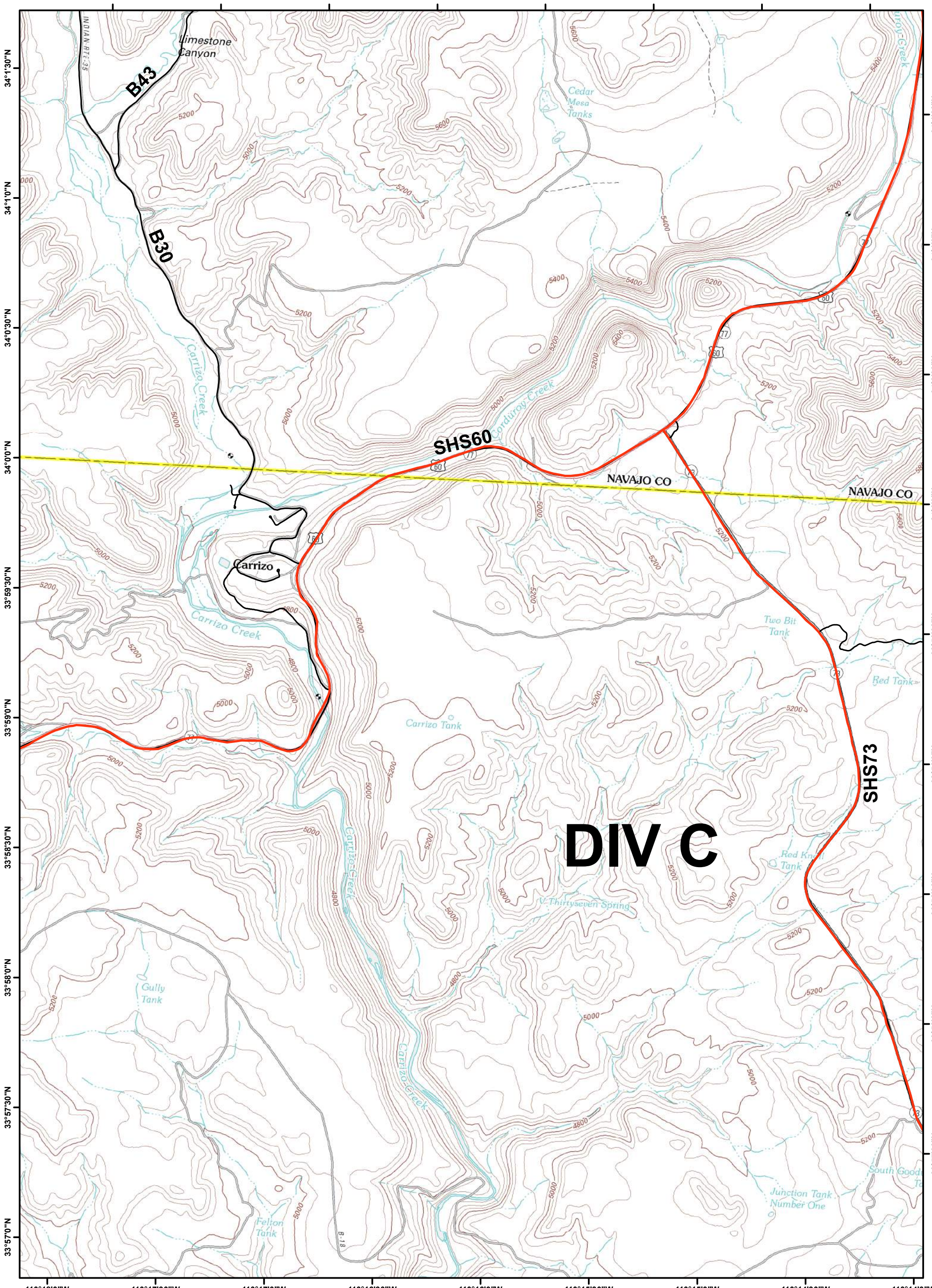

SOUTHWEST AREA TYPE 1
INCIDENT MANAGEMENT TEAM 2
JOHN PIERSON - INCIDENT COMMANDER

0 0.25 0.5 Miles

North American Datum 1983, Zone 12N 1:24,000

N W E S

B1	B2	B3	B4	B5
C1	C2	C3	C4	C5
D1	D2	D3	D4	D5
E1	E2	E3	E4	E5

Division
Uncontrolled Fire Edge
Completed Line
State Roads
Helispot
Drop Point
Dip Site
Staging Area
RAWS Station

Cedar Fire AZ-FTA-000403

June 22, 2016 0600 Hours 42,802 Acres

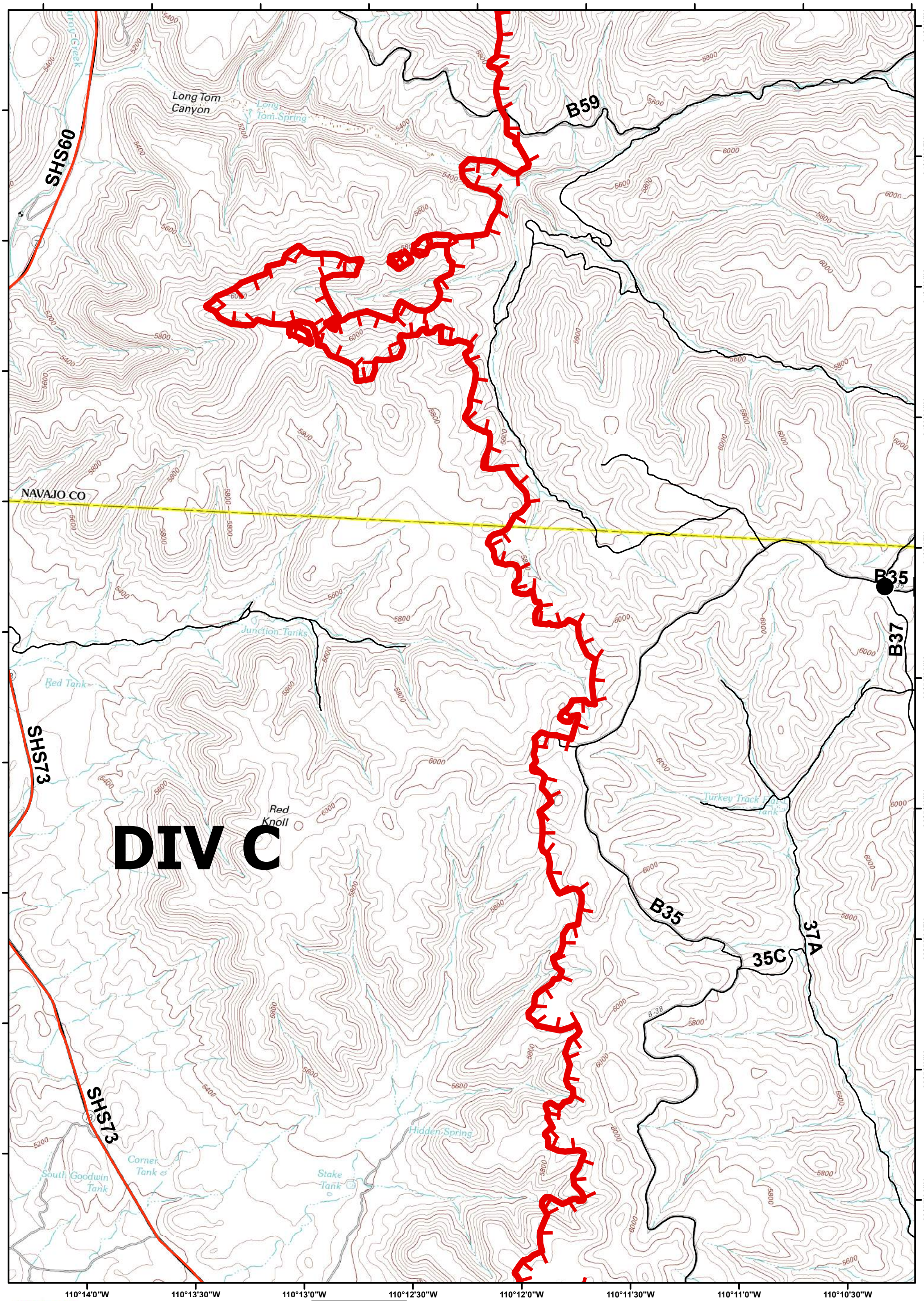

Southwest Area Type 1 Incident Management Team 2
John Pierson - Incident Commander

0 0.25 0.5 Miles

North American Datum 1983, Zone 12N 1:24,000

N W E S

B1	B2	B3	B4	B5
C1	C2	C3	C4	C5
D1	D2	D3	D4	D5
E1	E2	E3	E4	E5

Division
Uncontrolled Fire Edge
Completed Line
State Roads
Helispot
Drop Point
Dip Site
Staging Area
RAWS Station

Cedar Fire AZ-FTA-000403

June 22, 2016 0600 Hours 42,802 Acres

B59
39B
39B
34I
B37
B35
DP-41
B35
37A
B34
B36
B36
37A
NAVAJO CO
NAVAJO CO
West Cedar Creek
Bear Playground Spring
Dripping Spring
Little Trap Spring
Bull Spring
Horse Pasture Tank

34°2'0"N
34°1'30"N
34°1'0"N
34°0'30"N
34°0'0"N
33°59'30"N
33°59'0"N
33°58'30"N
33°58'0"N
33°57'30"N

110°10'30"W
110°10'0"W
110°9'30"W
110°9'0"W
110°8'30"W
110°8'0"W
110°7'30"W
110°7'0"W
110°6'30"W

SOUTHWEST AREA TYPE 1
INCIDENT MANAGEMENT TEAM 2
JOHN PIERSON · INCIDENT COMMANDER

0 0.25 0.5 Miles

North American Datum 1983, Zone 12N 1:24,000

N W E S

B1	B2	B3	B4	B5
C1	C2	C3	C4	C5
D1	D2	D3	D4	D5
E1	E2	E3	E4	E5

Division
Uncontrolled Fire Edge
Completed Line
State Roads
Helispot
Drop Point
Dip Site
Staging Area
RAWS Station

Cedar Fire AZ-FTA-000403

June 22, 2016 0600 Hours 42,802 Acres

DIV S

DIV ZZ

39A
39B
B39
34I
B33
38H
38C
38B
B38
38A

Log Road Tank
Middle Cedar Creek
Upper Walnut Spring
Bear Spring
Walnut Spring
Cub Springs
Bear Tank

110°6'30"W 110°6'0"W 110°5'30"W 110°5'0"W 110°4'30"W 110°4'0"W 110°3'30"W 110°3'0"W

34°2'0"N 34°1'30"N 34°1'0"N 34°0'30"N 34°0'0"N 33°59'30"N 33°59'0"N 33°58'30"N 33°58'0"N 33°57'30"N

SOUTHWEST AREA TYPE 1
INCIDENT MANAGEMENT TEAM 2
JOHN PIERSON · INCIDENT COMMANDER

0 0.25 0.5 Miles

North American Datum 1983, Zone 12N 1:24,000

N W E S

B1	B2	B3	B4	B5
C1	C2	C3	C4	C5
D1	D2	D3	D4	D5
E1	E2	E3	E4	E5

Division
Uncontrolled Fire Edge
Completed Line
State Roads
Helispot
Drop Point
Dip Site
Staging Area
RAWS Station

Cedar Fire AZ-FTA-000403

June 22, 2016 0600 Hours 42,802 Acres

DIV S

DIV ZZ

38H, 38H, 38F, 31B, 38E, B38, 38C, 38D, 38D, 38B, B32, 38A, B38, R40, R40, R40, R40, 11I, R11

Third Hollow, Lake Ridge, Fourth Hollow, NAVAJO CO, GILA CO, East Cedar Creek, Dry Lake, Twentyfour Day Spring, Rattlesnake Spring, C Dart Spring, Cowboy Spring, Bear Tank, Deer Spring Creek, Red Willow Spring, INDIAN RTE 40

34°2'30"N, 34°2'0"N, 34°1'30"N, 34°1'0"N, 34°0'30"N, 34°0'0"N, 33°59'30"N, 33°59'0"N, 33°58'30"N, 33°58'0"N

110°3'0"W, 110°2'30"W, 110°2'0"W, 110°1'30"W, 110°1'0"W, 110°0'30"W, 110°0'0"W, 109°59'30"W, 109°59'0"W

SOUTHWEST AREA TYPE 1
INCIDENT MANAGEMENT TEAM 2
JOHN PIERSON · INCIDENT COMMANDER

0 0.25 0.5 Miles

North American Datum 1983, Zone 12N 1:24,000

N W E S

B1 B2 B3 B4 B5
C1 C2 C3 C4 C5
D1 D2 D3 D4 D5
E1 E2 E3 E4 E5

Division
Uncontrolled Fire Edge
Completed Line
State Roads
Helispot
Drop Point
Dip Site
Staging Area
RAWS Station

Cedar Fire AZ-FTA-000403

June 22, 2016 0600 Hours 42,802 Acres

Water Trough Canyon
Horse Bone Flat
Horse Bone Flat
Red Canyon
Bat Canyon
Carrizo Creek
Fork Spring
Red Tank
Red Tank Number One
Red Point Spring
Sugarloaf Tank
Gopher Tank
Water Trough Spring
Felton Tank
B-18
B-16

33°57'0"N
33°56'30"N
33°56'0"N
33°55'30"N
33°55'0"N
33°54'30"N
33°54'0"N
33°53'30"N
33°53'0"N
33°52'30"N

110°17'30"W
110°17'0"W
110°16'30"W
110°16'0"W
110°15'30"W
110°15'0"W
110°14'30"W
110°14'0"W

SOUTHWEST AREA TYPE 1
INCIDENT MANAGEMENT TEAM 2
JOHN PIERSON · INCIDENT COMMANDER

0 0.25 0.5 Miles

North American Datum 1983, Zone 12N 1:24,000

N W E S

B1	B2	B3	B4	B5
C1	C2	C3	C4	C5
D1	D2	D3	D4	D5
E1	E2	E3	E4	E5

Division
Uncontrolled Fire Edge
Completed Line
State Roads
Helispot
Drop Point
Dip Site
Staging Area
RAWS Station

Cedar Fire AZ-FTA-000403

June 22, 2016 0600 Hours 42,802 Acres

DIV C

DIV Q

C-10

B35

34A

SHS73

B33

B32

H-3

18E

Trail Spring
Owl Spring
Red Canyon Tank Number Two
Red Canyon Spring
Heifer Tank
Mud Spring
Rock Ledge Spring
Road Tank
Stinking Spring Tank
Piggie Tank
Stockman Spring
INDIAN RTE-38
Peach Tank
Pasture Tank Number One
Red Spring
Red Tank
Butte Tank
Big Cedar Creek
Cedar Creek
Cedar Creek Rodeo Grounds
Silver Butte
Silver Butte Spring
Sugarloaf Butte
Pete Cobb Spring

33°57'0"N
33°56'30"N
33°56'0"N
33°55'30"N
33°55'0"N
33°54'30"N
33°54'0"N
33°53'30"N
33°53'0"N
33°52'30"N

110°14'0"W
110°13'30"W
110°13'0"W
110°12'30"W
110°12'0"W
110°11'30"W
110°11'0"W
110°10'30"W
110°10'0"W

SOUTHWEST AREA TYPE 1
INCIDENT MANAGEMENT TEAM 2
JOHN PIERSON · INCIDENT COMMANDER

0 0.25 0.5 Miles

North American Datum 1983, Zone 12N 1:24,000

N W E S

B1	B2	B3	B4	B5
C1	C2	C3	C4	C5
D1	D2	D3	D4	D5
E1	E2	E3	E4	E5

Division
Uncontrolled Fire Edge
Completed Line
State Roads
Helispot
Drop Point
Dip Site
Staging Area
RAWS Station

Cedar Fire AZ-FTA-000403

June 22, 2016 0600 Hours 42,802 Acres

DIV R

DP-32

DP-31

H-4

37A

34A

B34

B33

B32

B36

West Cedar Creek

Middle Cedar Creek

East Cedar Creek

Salt Springs

Big Canyon

Cedar Creek

Cedar Spring

Waterfall Spring

Steer Pasture Spring

R-seven Spring

Horse Pasture Tank

INDIAN RTE 39

33°57'30"N
33°57'0"N
33°56'30"N
33°56'0"N
33°55'30"N
33°55'0"N
33°54'30"N
33°54'0"N
33°53'30"N
33°53'0"N

110°10'0"W
110°9'30"W
110°9'0"W
110°8'30"W
110°8'0"W
110°7'30"W
110°7'0"W
110°6'30"W

SOUTHWEST AREA TYPE 1
INCIDENT MANAGEMENT TEAM 2
JOHN PIERSON - INCIDENT COMMANDER

0 0.25 0.5 Miles

North American Datum 1983, Zone 12N 1:24,000

N W E S

B1	B2	B3	B4	B5
C1	C2	C3	C4	C5
D1	D2	D3	D4	D5
E1	E2	E3	E4	E5

Division
Uncontrolled Fire Edge
Completed Line
State Roads
Helispot
Drop Point
Dip Site
Staging Area
RAWS Station

Cedar Fire AZ-FTA-000403

June 22, 2016 0600 Hours 42,802 Acres

DIV ZZ

B33
B36
B32
10G
R10
10H
R11
11E

Middle Cedar Creek
East Cedar Creek
Big Canyon Tank Number One
Big Canyon Tank Number Two
Walker Tank
Fir Spring
G-five Farm Tank
Amos Wash
Pine Tank
Deer Tank
A-eightyone Tank
INDIAN RTE 41

33°57'30"N
33°57'0"N
33°56'30"N
33°56'0"N
33°55'30"N
33°55'0"N
33°54'30"N
33°54'0"N
33°53'30"N
33°53'0"N

110°6'30"W
110°6'0"W
110°5'30"W
110°5'0"W
110°4'30"W
110°4'0"W
110°3'30"W
110°3'0"W
110°2'30"W

SOUTHWEST AREA TYPE 1
INCIDENT MANAGEMENT TEAM 2
JOHN PIERSON · INCIDENT COMMANDER

0 0.25 0.5 Miles

North American Datum 1983, Zone 12N 1:24,000

N W E S

B1	B2	B3	B4	B5
C1	C2	C3	C4	C5
D1	D2	D3	D4	D5
E1	E2	E3	E4	E5

Division
Uncontrolled Fire Edge
Completed Line
State Roads
Helispot
Drop Point
Dip Site
Staging Area
RAWS Station

Cedar Fire AZ-FTA-000403

June 22, 2016 0600 Hours 42,802 Acres

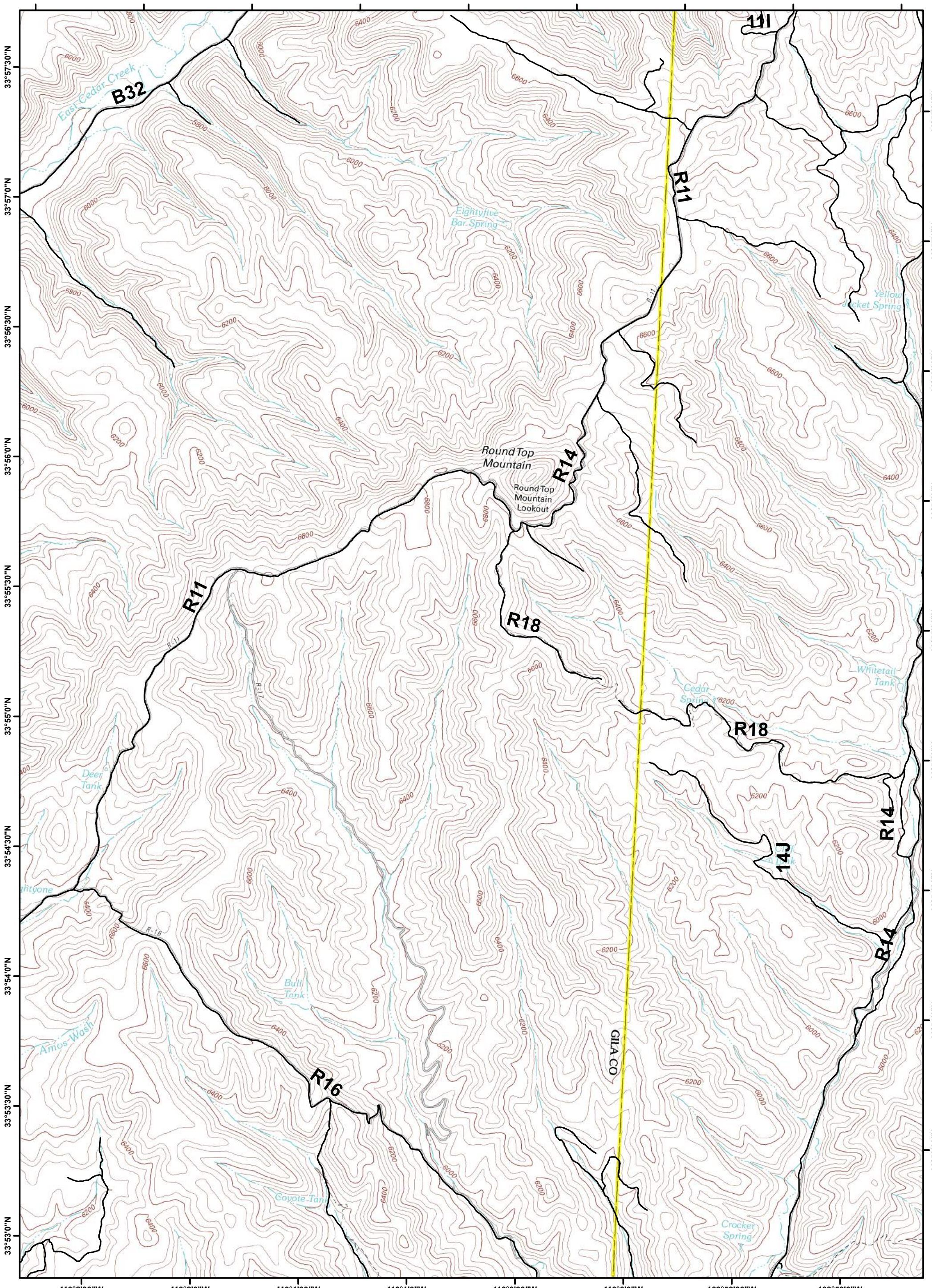

SOUTHWEST AREA TYPE 1
INCIDENT MANAGEMENT TEAM 2
JOHN PIERSON - INCIDENT COMMANDER

0 0.25 0.5 Miles

North American Datum 1983, Zone 12N 1:24,000

N W E S

B1	B2	B3	B4	B5
C1	C2	C3	C4	C5
D1	D2	D3	D4	D5
E1	E2	E3	E4	E5

Division
Uncontrolled Fire Edge
Completed Line
State Roads
Helispot
Drop Point
Dip Site
Staging Area
RAWS Station