Cedar Fire AZ-FTA-000403

June 21, 2016 1700 Hours 40,310 Acres

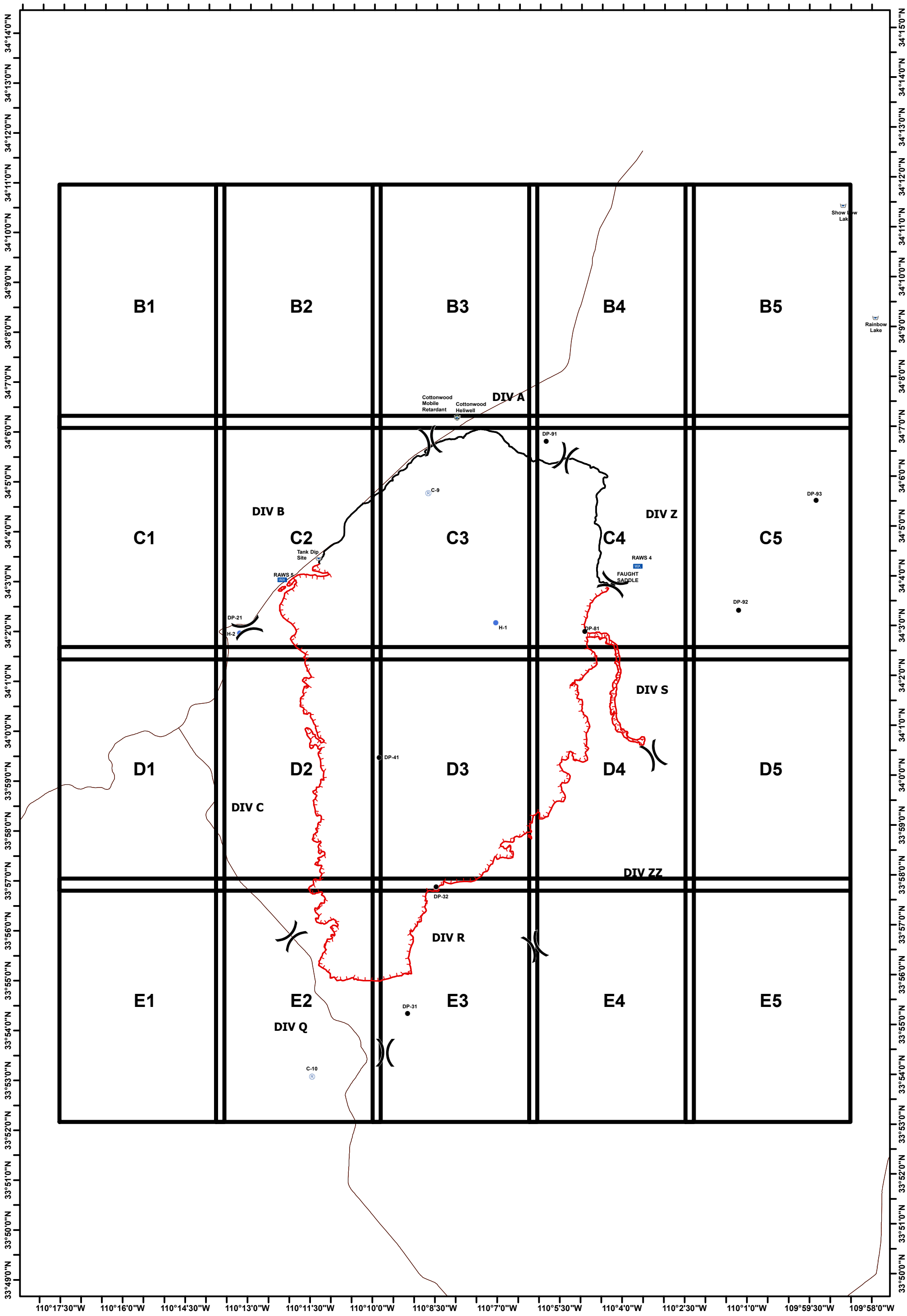

SOUTHWEST AREA TYPE 1
INCIDENT MANAGEMENT TEAM 2
JOHN PIERSON - INCIDENT COMMANDER

0 1.25 2.5 5 Miles

North American Datum 1983, Zone 13N

N W E S

Team 2 GIS
June 21, 2016
1518 Hours

1:75,000

Division
Uncontrolled Fire Edge
Completed Line
State Roads
Helispot
Drop Point
Dip Site
Staging Area
RAWS Station

Cedar Fire AZ-FTA-000403

June 21, 2016 1700 Hours 40,340 Acres

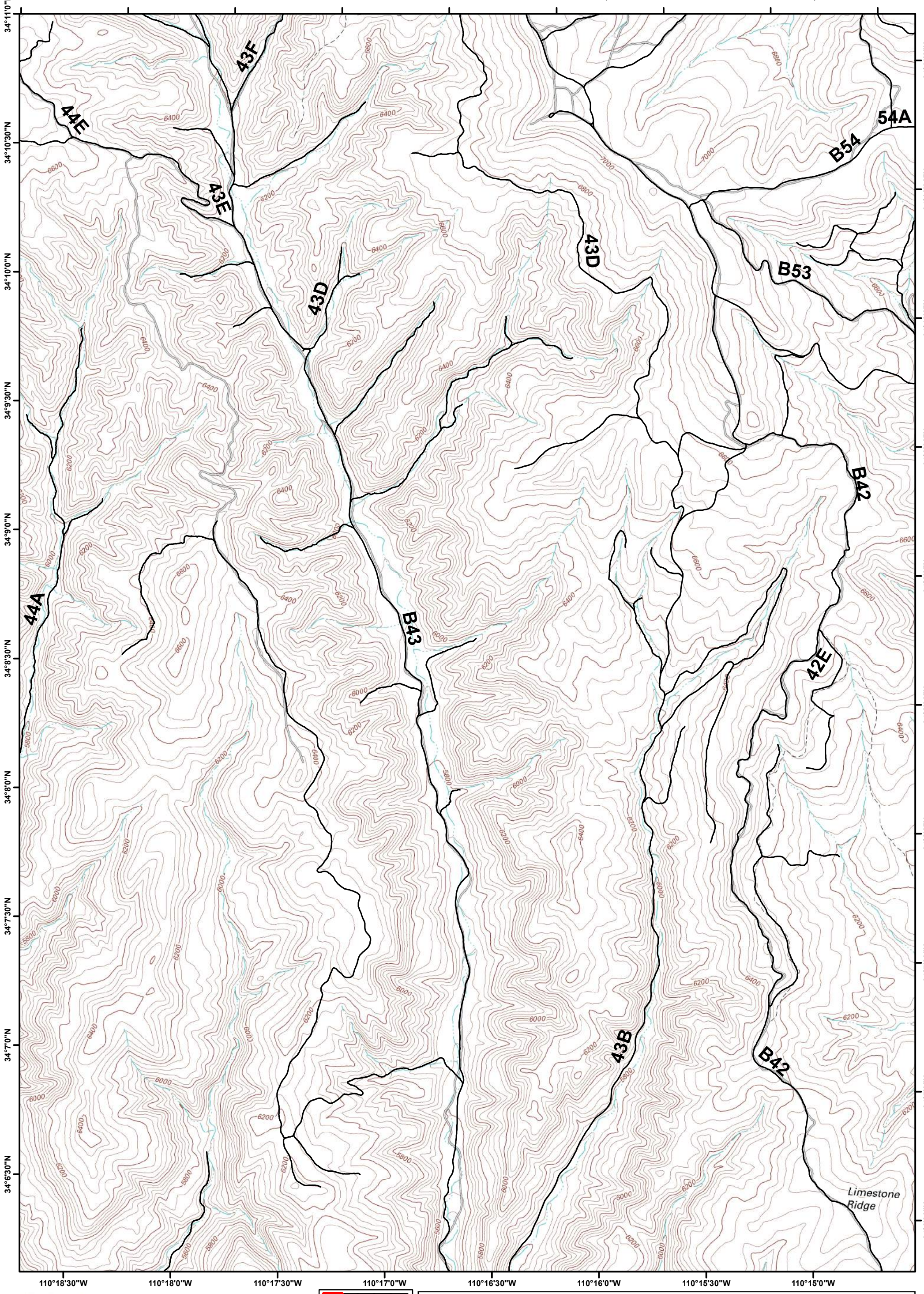

SOUTHWEST AREA TYPE 1
INCIDENT MANAGEMENT TEAM 2
JOHN PIERSON · INCIDENT COMMANDER

0 0.25 0.5 Miles

North American Datum 1983, Zone 12N 1:24,000

N W E S

B1	B2	B3	B4	B5
C1	C2	C3	C4	C5
D1	D2	D3	D4	D5
E1	E2	E3	E4	E5

Division
Uncontrolled Fire Edge
Completed Line
State Roads
Helispot
Drop Point
Dip Site
Staging Area
RAWS Station

Cedar Fire AZ-FTA-000403

June 21, 2016 1700 Hours 40,340 Acres

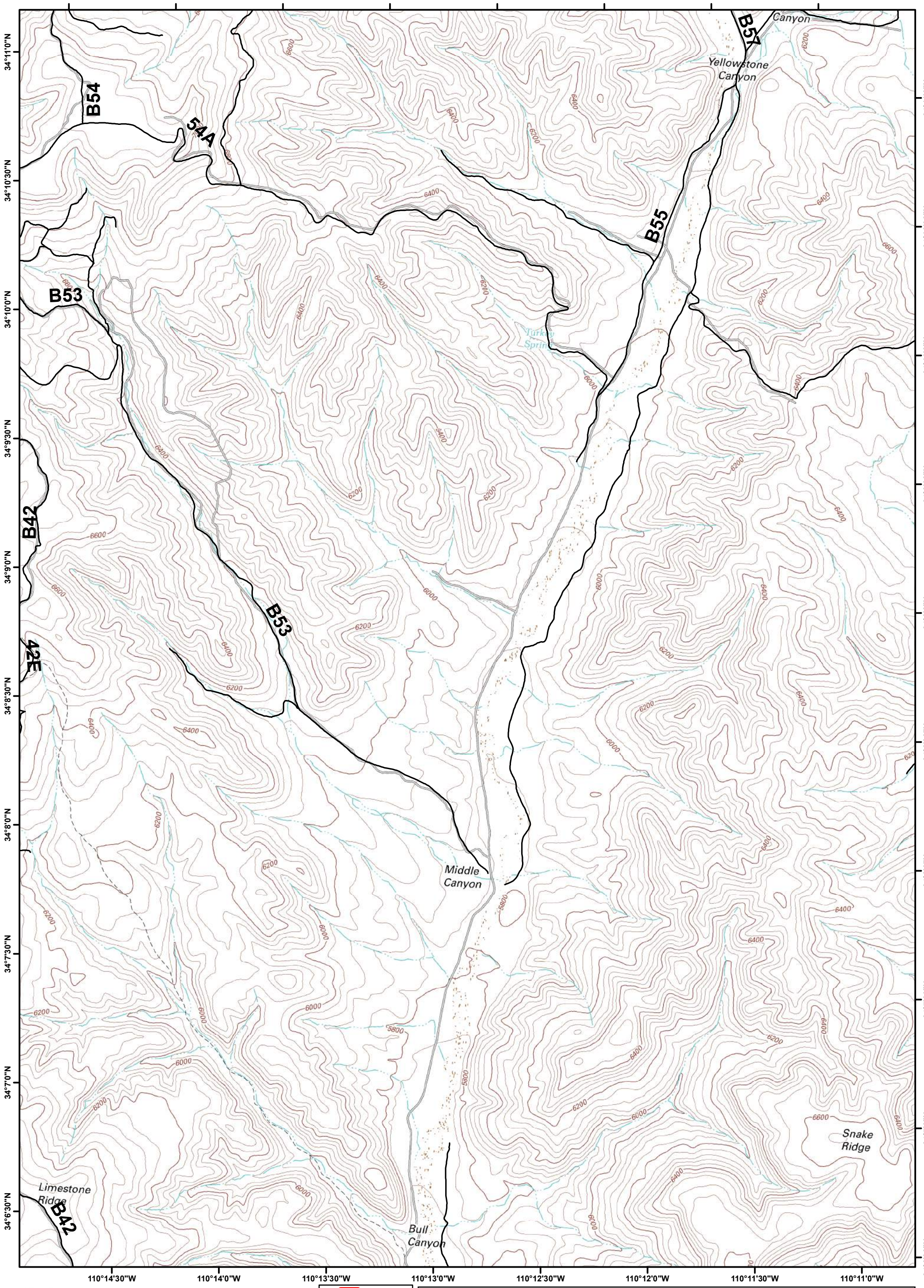

SOUTHWEST AREA TYPE 1
INCIDENT MANAGEMENT TEAM 2
JOHN PIERSON · INCIDENT COMMANDER

0 0.25 0.5 Miles

North American Datum 1983, Zone 12N 1:24,000

N W E S

B1	B2	B3	B4	B5
C1	C2	C3	C4	C5
D1	D2	D3	D4	D5
E1	E2	E3	E4	E5

Division
Uncontrolled Fire Edge
Completed Line
State Roads
Helispot
Drop Point
Dip Site
Staging Area
RAWS Station

Cedar Fire AZ-FTA-000403

June 21, 2016 1700 Hours 40,340 Acres

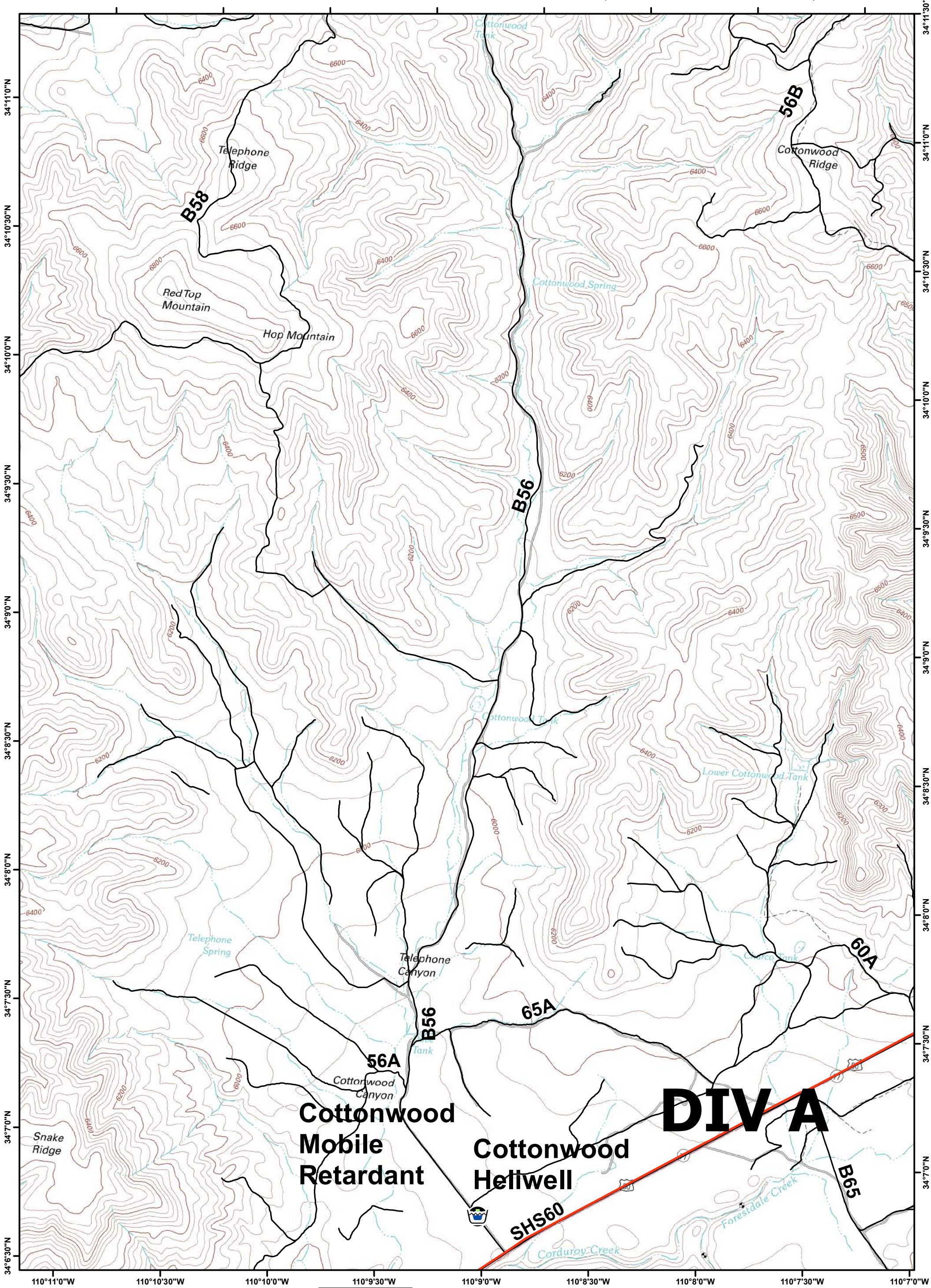

SOUTHWEST AREA TYPE 1
INCIDENT MANAGEMENT TEAM 2
JOHN PIERSON · INCIDENT COMMANDER

0 0.25 0.5 Miles

North American Datum 1983, Zone 12N 1:24,000

N W E S

B1	B2	B3	B4	B5
C1	C2	C3	C4	C5
D1	D2	D3	D4	D5
E1	E2	E3	E4	E5

Division
Uncontrolled Fire Edge
Completed Line
State Roads
Helispot
Drop Point
Dip Site
Staging Area
RAWS Station

Cedar Fire AZ-FTA-000403

June 21, 2016 1700 Hours 40,340 Acres

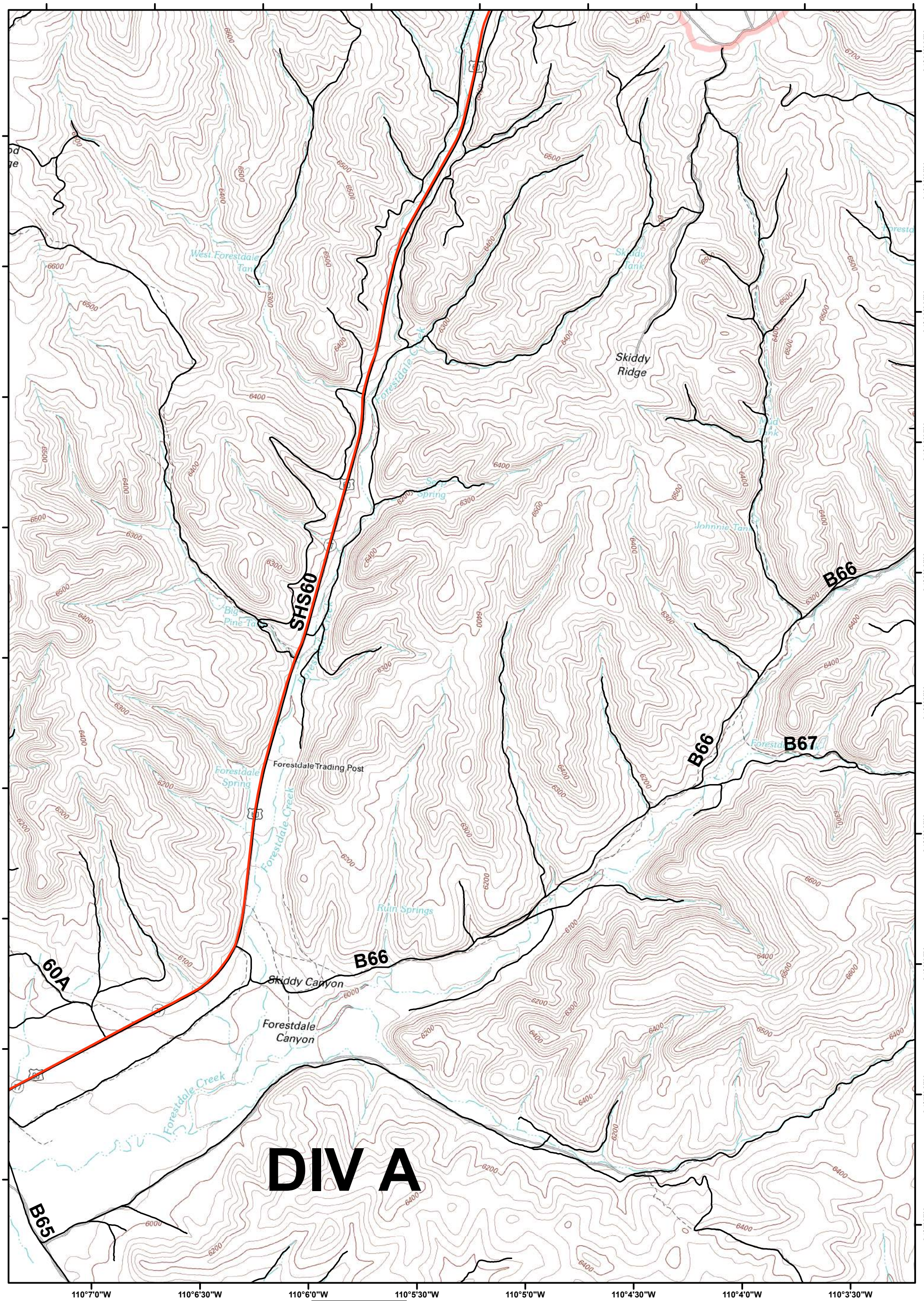

SOUTHWEST AREA TYPE 1
INCIDENT MANAGEMENT TEAM 2
JOHN PIERSON · INCIDENT COMMANDER

0 0.25 0.5 Miles

North American Datum 1983, Zone 12N 1:24,000

N W E S

B1	B2	B3	B4	B5
C1	C2	C3	C4	C5
D1	D2	D3	D4	D5
E1	E2	E3	E4	E5

Division
Uncontrolled Fire Edge
Completed Line
State Roads
Helispot
Drop Point
Dip Site
Staging Area
RAWS Station

Cedar Fire AZ-FTA-000403

June 21, 2016 1700 Hours 40,340 Acres

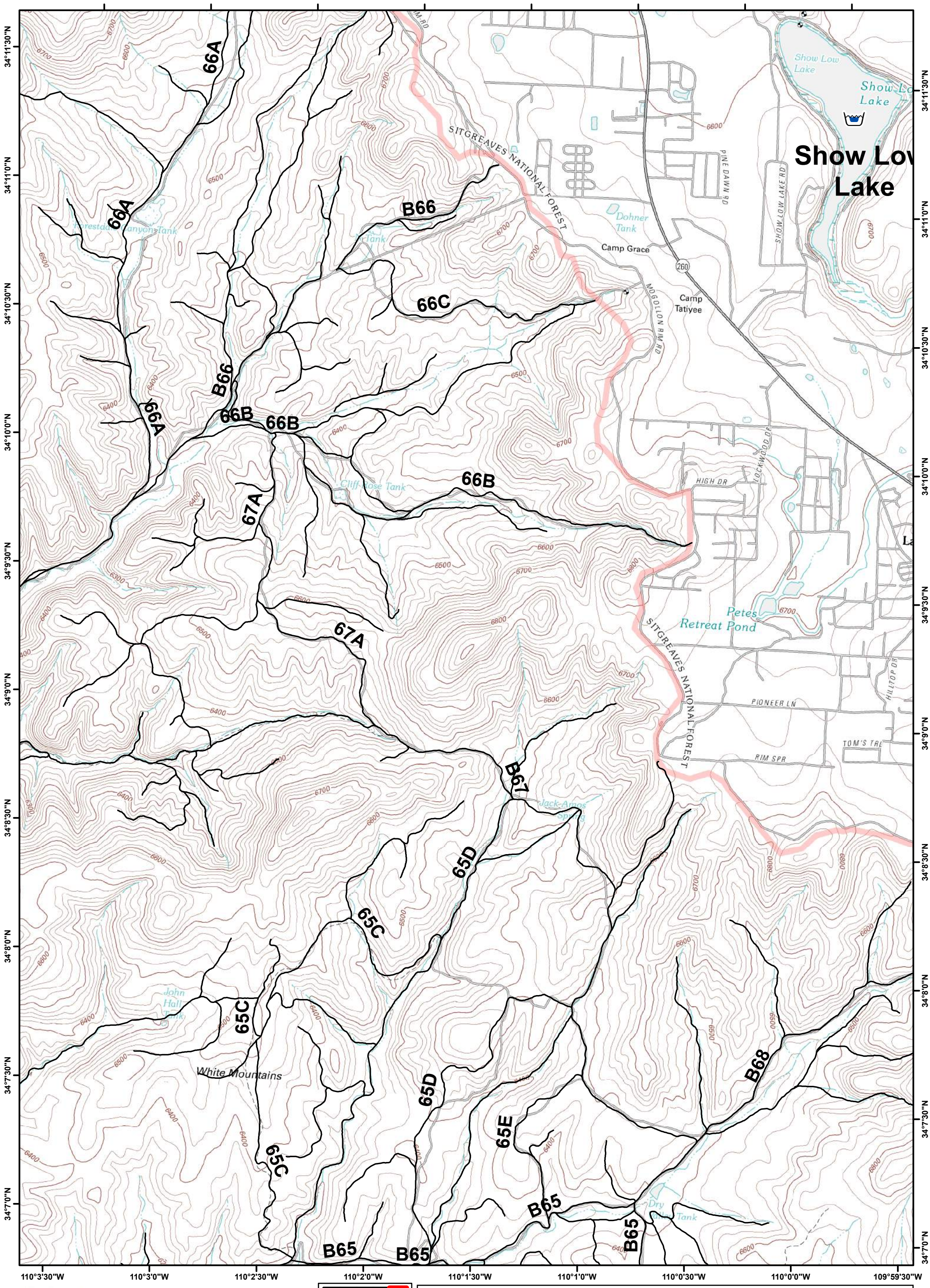

Southwest Area Type 1
Incident Management Team 2
John Pierson · Incident Commander

0 0.25 0.5 Miles

North American Datum 1983, Zone 12N 1:24,000

N W E S

B1	B2	B3	B4	B5
C1	C2	C3	C4	C5
D1	D2	D3	D4	D5
E1	E2	E3	E4	E5

- Division
- Uncontrolled Fire Edge
- Completed Line
- State Roads
- Helispot
- Drop Point
- Dip Site
- Staging Area
- RAWS Station

Cedar Fire AZ-FTA-000403

June 21, 2016 1700 Hours 40,340 Acres

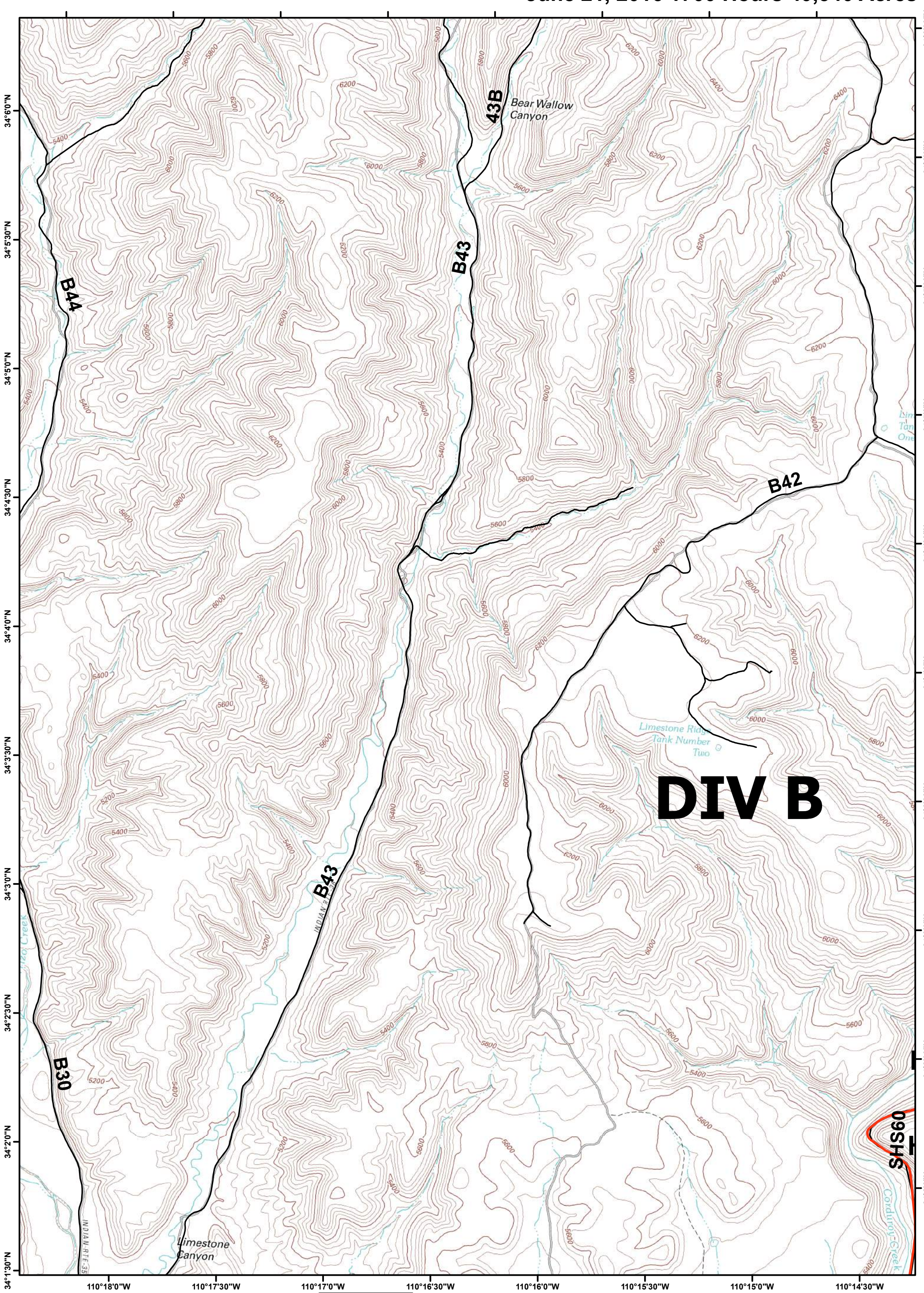

SOUTHWEST AREA TYPE 1
INCIDENT MANAGEMENT TEAM 2
JOHN PIERSON · INCIDENT COMMANDER

0 0.25 0.5 Miles

North American Datum 1983, Zone 12N 1:24,000

N W E S

B1	B2	B3	B4	B5
C1	C2	C3	C4	C5
D1	D2	D3	D4	D5
E1	E2	E3	E4	E5

Division
Uncontrolled Fire Edge
Completed Line
State Roads
Helispot
Drop Point
Dip Site
Staging Area
RAWS Station

Cedar Fire AZ-FTA-000403

June 21, 2016 1700 Hours 40,340 Acres

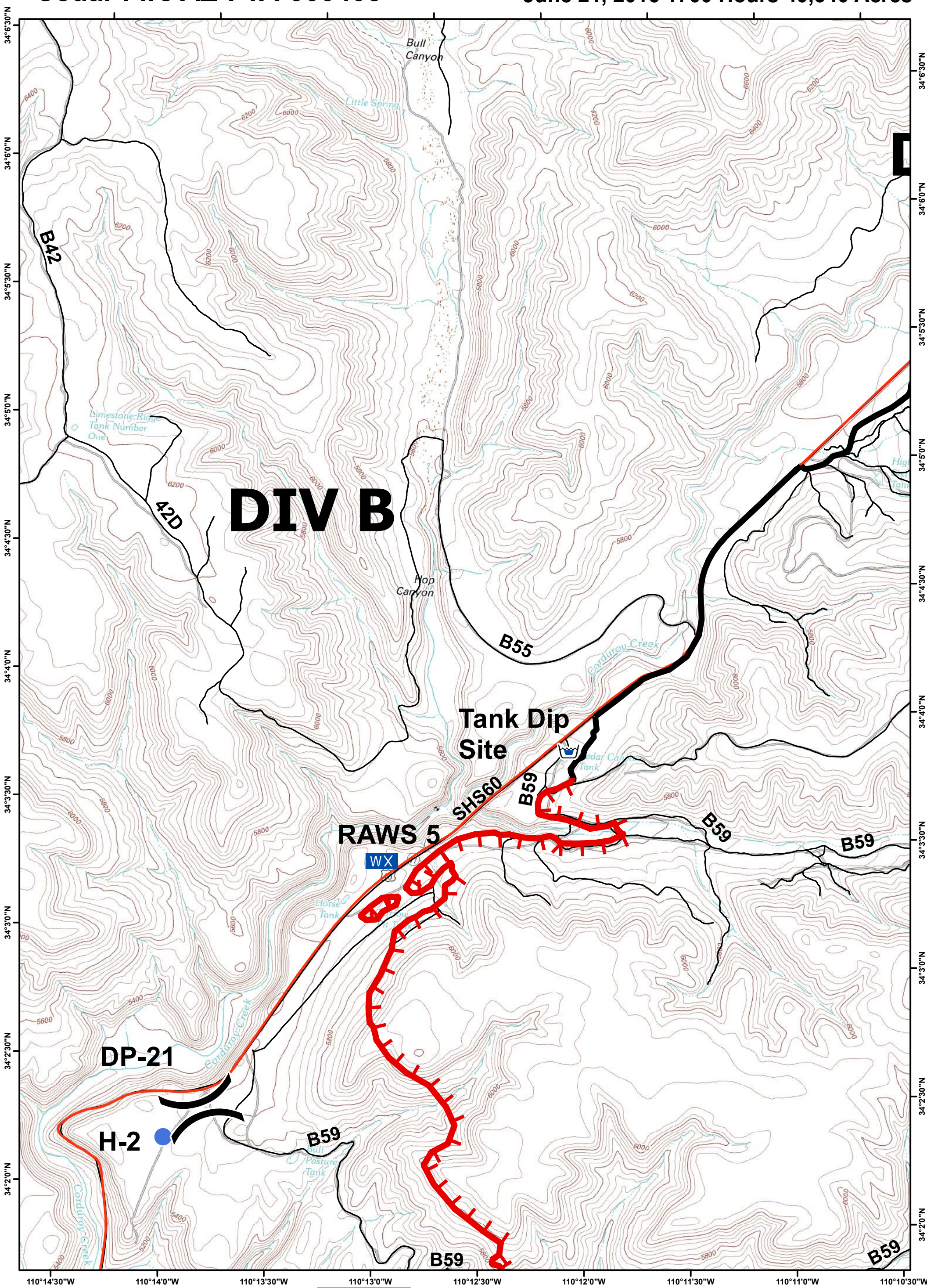

SOUTHWEST AREA TYPE 1
INCIDENT MANAGEMENT TEAM 2
JOHN PIERSON · INCIDENT COMMANDER

0 0.25 0.5 Miles

North American Datum 1983, Zone 12N 1:24,000

N W E S

B1	B2	B3	B4	B5
C1	C2	C3	C4	C5
D1	D2	D3	D4	D5
E1	E2	E3	E4	E5

Division
Uncontrolled Fire Edge
Completed Line
State Roads
Helispot
Drop Point
Dip Site
Staging Area
RAWS Station

Cedar Fire AZ-FTA-000403

June 21, 2016 1700 Hours 40,340 Acres

DIV B

B56

B65

65B

SHS60

C-9

59B

B59

B37

H-1

Corduroy Creek

Highway Tank

Cedar Canyon

Bear Playground Spring

34°6'30"N
34°6'0"N
34°5'30"N
34°5'0"N
34°4'30"N
34°4'0"N
34°3'30"N
34°3'0"N
34°2'30"N
34°2'0"N

110°10'30"W
110°10'0"W
110°9'30"W
110°9'0"W
110°8'30"W
110°8'0"W
110°7'30"W
110°7'0"W

SOUTHWEST AREA TYPE 1
INCIDENT MANAGEMENT TEAM 2
JOHN PIERSON · INCIDENT COMMANDER

0 0.25 0.5 Miles

North American Datum 1983, Zone 12N 1:24,000

N W E S

B1	B2	B3	B4	B5
C1	C2	C3	C4	C5
D1	D2	D3	D4	D5
E1	E2	E3	E4	E5

Division
Uncontrolled Fire Edge
Completed Line
State Roads
Helispot
Drop Point
Dip Site
Staging Area
RAWS Station

Cedar Fire AZ-FTA-000403

June 21, 2016 1700 Hours 40,340 Acres

DP-91
B65
B65
Dry Valley
Corduroy Creek
Beaver Canyon
Lucy Canyon
B41
DIV Z
RAWS 4
WX
41A
41A
41A
B41
FAUGHT SADDLE
B37
B39
B39
Faught Ridge
West Cedar Creek
Middle Cedar Creek
DP-81
DIV S
39A
Log Road Tank

34°7'0"N
34°6'30"N
34°6'0"N
34°5'30"N
34°5'0"N
34°4'30"N
34°4'0"N
34°3'30"N
34°3'0"N
34°2'30"N
34°2'0"N

110°7'0"W
110°6'30"W
110°6'0"W
110°5'30"W
110°5'0"W
110°4'30"W
110°4'0"W
110°3'30"W
110°3'0"W

SOUTHWEST AREA TYPE 1
INCIDENT MANAGEMENT TEAM 2
JOHN PIERSON · INCIDENT COMMANDER

0 0.25 0.5 Miles

North American Datum 1983, Zone 12N 1:24,000

N W E S

B1	B2	B3	B4	B5
C1	C2	C3	C4	C5
D1	D2	D3	D4	D5
E1	E2	E3	E4	E5

Division
Uncontrolled Fire Edge
Completed Line
State Roads
Helispot
Drop Point
Dip Site
Staging Area
RAWS Station

Cedar Fire AZ-FTA-000403

June 21, 2016 1700 Hours 40,340 Acres

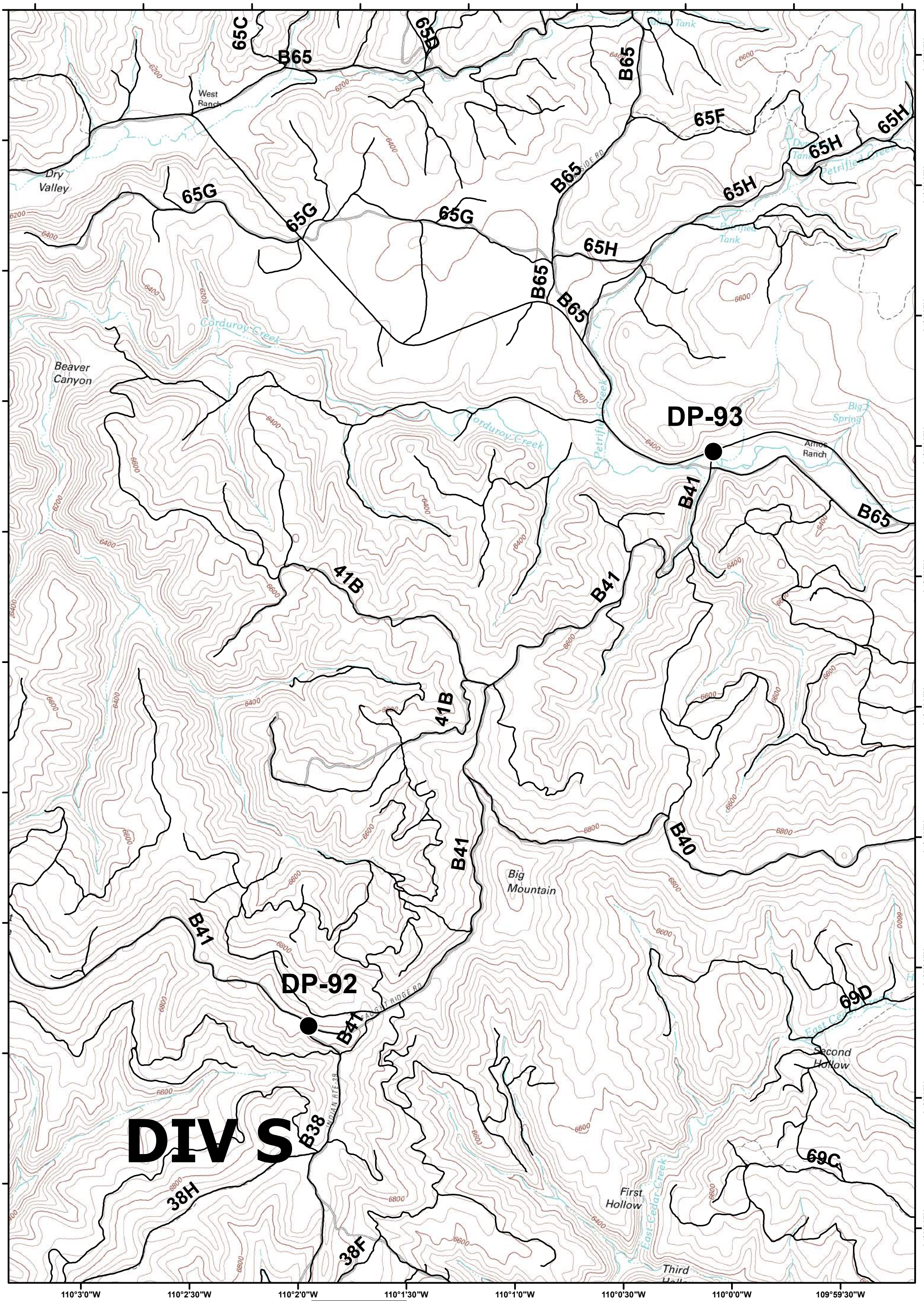

SOUTHWEST AREA TYPE 1
INCIDENT MANAGEMENT TEAM 2
JOHN PIERSON · INCIDENT COMMANDER

0 0.25 0.5 Miles

North American Datum 1983, Zone 12N 1:24,000

N W E S

B1	B2	B3	B4	B5
C1	C2	C3	C4	C5
D1	D2	D3	D4	D5
E1	E2	E3	E4	E5

Division
Uncontrolled Fire Edge
Completed Line
State Roads
Helispot
Drop Point
Dip Site
Staging Area
RAWS Station

Cedar Fire AZ-FTA-000403

June 21, 2016 1700 Hours 40,340 Acres

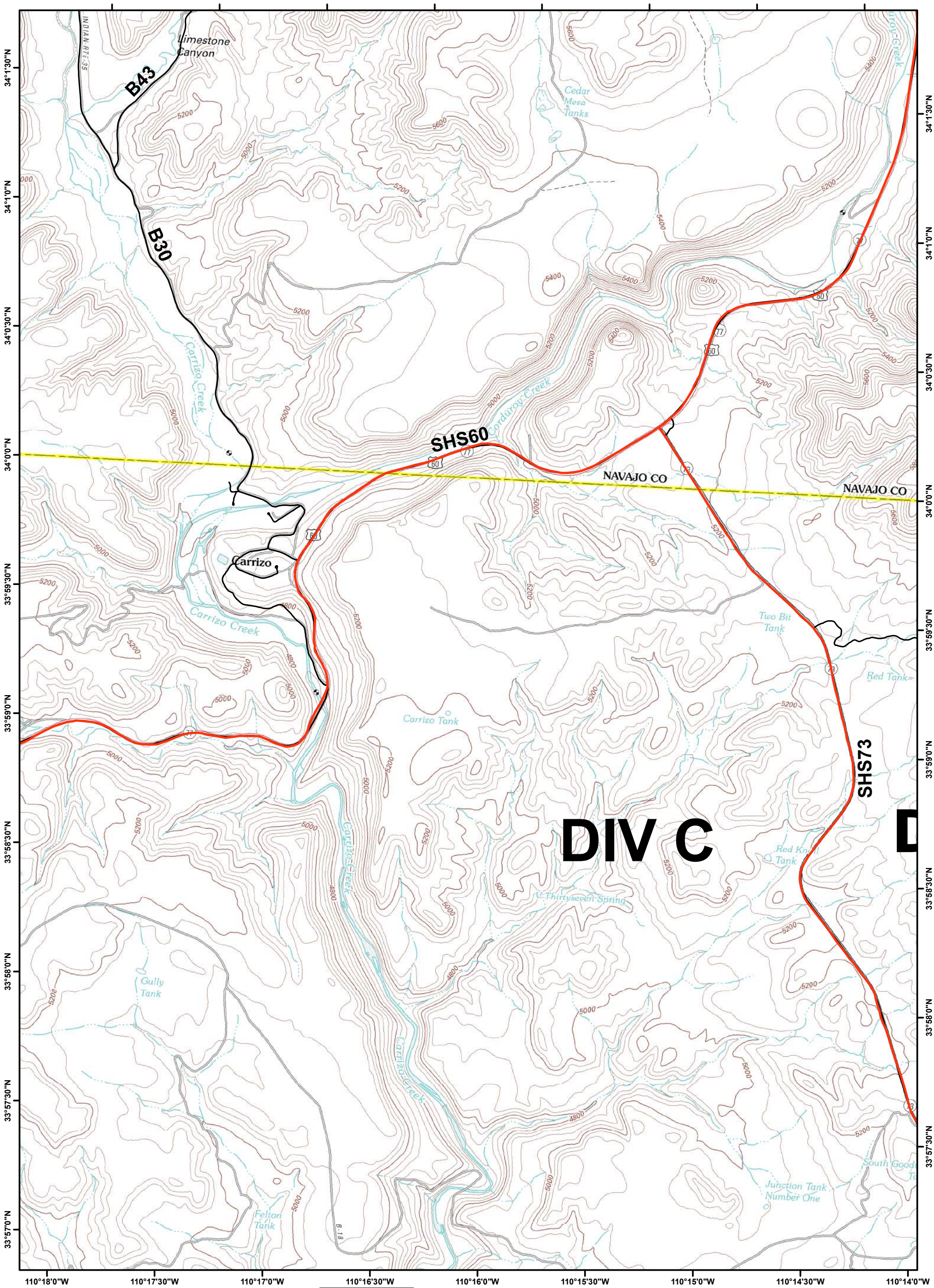

SOUTHWEST AREA TYPE 1
INCIDENT MANAGEMENT TEAM 2
JOHN PIERSON · INCIDENT COMMANDER

0 0.25 0.5 Miles

North American Datum 1983, Zone 12N 1:24,000

N W E S

B1	B2	B3	B4	B5
C1	C2	C3	C4	C5
D1	D2	D3	D4	D5
E1	E2	E3	E4	E5

Division
Uncontrolled Fire Edge
Completed Line
State Roads
Helispot
Drop Point
Dip Site
Staging Area
RAWS Station

Cedar Fire AZ-FTA-000403

June 21, 2016 1700 Hours 40,340 Acres

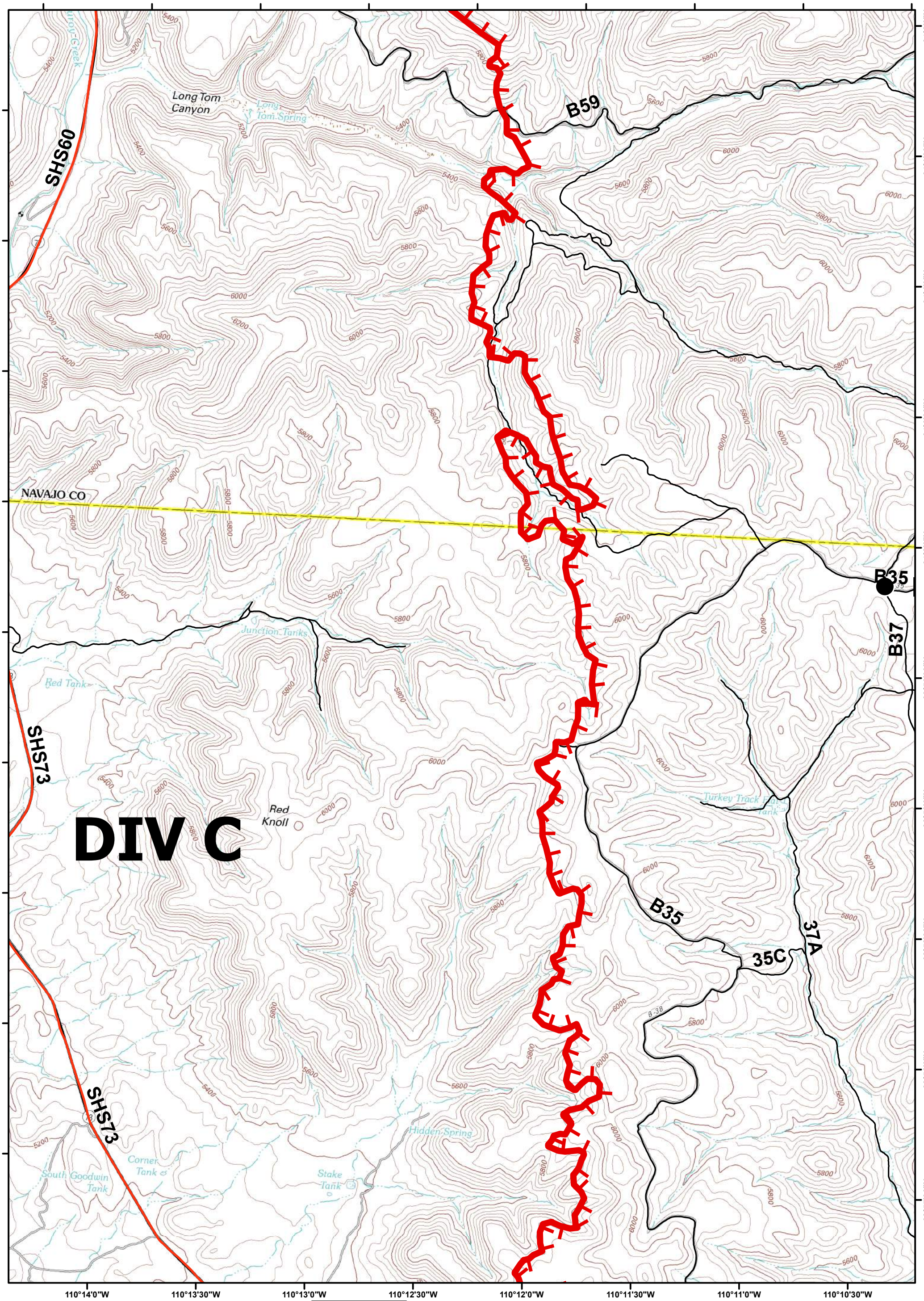

SOUTHWEST AREA TYPE 1
INCIDENT MANAGEMENT TEAM 2
JOHN PIERSON · INCIDENT COMMANDER

0 0.25 0.5 Miles

North American Datum 1983, Zone 12N 1:24,000

N W E S

B1	B2	B3	B4	B5
C1	C2	C3	C4	C5
D1	D2	D3	D4	D5
E1	E2	E3	E4	E5

Division
Uncontrolled Fire Edge
Completed Line
State Roads
Helispot
Drop Point
Dip Site
Staging Area
RAWS Station

Cedar Fire AZ-FTA-000403

June 21, 2016 1700 Hours 40,340 Acres

B59
39B
39B
34I
B37
B35
DP-41
B35
37A
B34
B36
B36
37A
NAVAJO CO
NAVAJO CO
West Cedar Creek
Bear Playground Spring
Dripping Spring
Little Trap Spring
Bull Spring
Wigwam Spring
Horse Pasture Tank

34°2'0"N
34°1'30"N
34°1'0"N
34°0'30"N
34°0'0"N
33°59'30"N
33°59'0"N
33°58'30"N
33°58'0"N
33°57'30"N

110°10'30"W
110°10'0"W
110°9'30"W
110°9'0"W
110°8'30"W
110°8'0"W
110°7'30"W
110°7'0"W
110°6'30"W

SOUTHWEST AREA TYPE 1
INCIDENT MANAGEMENT TEAM 2
JOHN PIERSON · INCIDENT COMMANDER

0 0.25 0.5 Miles

North American Datum 1983, Zone 12N 1:24,000

N W E S

B1	B2	B3	B4	B5
C1	C2	C3	C4	C5
D1	D2	D3	D4	D5
E1	E2	E3	E4	E5

Division
Uncontrolled Fire Edge
Completed Line
State Roads
Helispot
Drop Point
Dip Site
Staging Area
RAWS Station

Cedar Fire AZ-FTA-000403

June 21, 2016 1700 Hours 40,340 Acres

DIV S

DIV ZZ

39A
39B
B39
34I
B33
38H
38C
38B
B38
38A

Log Road Tank
Middle Cedar Creek
Upper Walnut Spring
Bear Spring
Walnut Spring
Cub Springs
Bear Tank

110°6'30"W 110°6'0"W 110°5'30"W 110°5'0"W 110°4'30"W 110°4'0"W 110°3'30"W 110°3'0"W

34°2'0"N 34°1'30"N 34°1'0"N 34°0'30"N 34°0'0"N 33°59'30"N 33°59'0"N 33°58'30"N 33°58'0"N 33°57'30"N

SOUTHWEST AREA TYPE 1
INCIDENT MANAGEMENT TEAM 2
JOHN PIERSON · INCIDENT COMMANDER

0 0.25 0.5 Miles

North American Datum 1983, Zone 12N 1:24,000

N W E S

B1	B2	B3	B4	B5
C1	C2	C3	C4	C5
D1	D2	D3	D4	D5
E1	E2	E3	E4	E5

Division
Uncontrolled Fire Edge
Completed Line
State Roads
Helispot
Drop Point
Dip Site
Staging Area
RAWS Station

Cedar Fire AZ-FTA-000403

June 21, 2016 1700 Hours 40,340 Acres

DIV S

DIV ZZ

38H, 38H, 38F, 31B, 38E, B38, 38C, 38D, 38D, B32, 38B, 38A, B38, R40, R40, R40, R40, 11I, R11

Third Hollow, Lake Ridge, Fourth Hollow, NAVAJO CO, GILA CO, East Cedar Creek, Dry Lake, Twentyfour-Day Spring, Rattlesnake Spring, C Dart Spring, Cowboy Spring, Bear Tank, Deer Spring Creek, Red Willow Spring, INDIAN RTE 40

34°2'30"N, 34°2'0"N, 34°1'30"N, 34°1'0"N, 34°0'30"N, 34°0'0"N, 33°59'30"N, 33°59'0"N, 33°58'30"N, 33°58'0"N

110°3'0"W, 110°2'30"W, 110°2'0"W, 110°1'30"W, 110°1'0"W, 110°0'30"W, 110°0'0"W, 109°59'30"W, 109°59'0"W

SOUTHWEST AREA TYPE 1
INCIDENT MANAGEMENT TEAM 2
JOHN PIERSON · INCIDENT COMMANDER

0 0.25 0.5 Miles

North American Datum 1983, Zone 12N 1:24,000

N W E S

B1	B2	B3	B4	B5
C1	C2	C3	C4	C5
D1	D2	D3	D4	D5
E1	E2	E3	E4	E5

Division
Uncontrolled Fire Edge
Completed Line
State Roads
Helispot
Drop Point
Dip Site
Staging Area
RAWS Station

Cedar Fire AZ-FTA-000403

June 21, 2016 1700 Hours 40,340 Acres

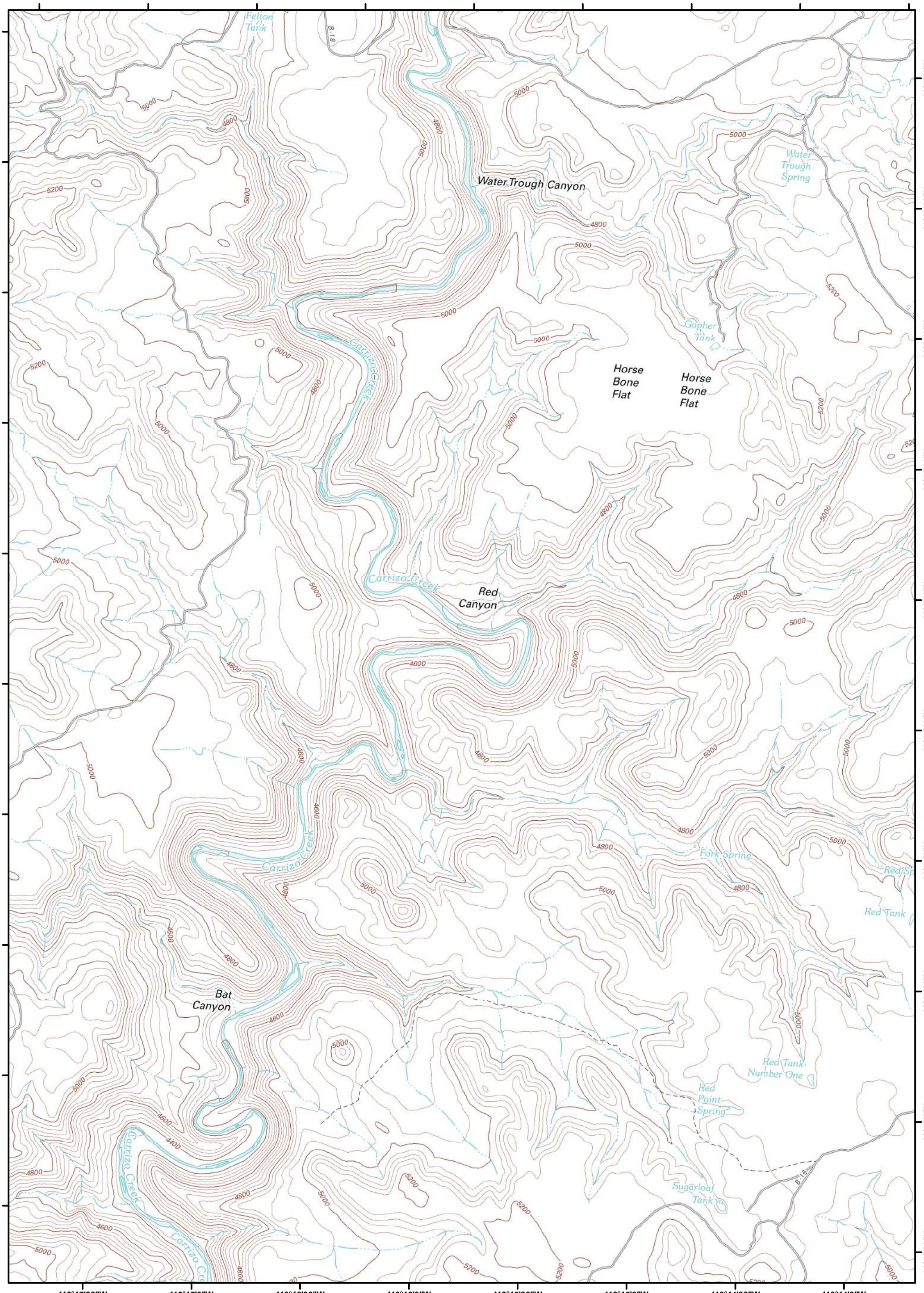

SOUTHWEST AREA TYPE 1
INCIDENT MANAGEMENT TEAM 2
JOHN PIERSON · INCIDENT COMMANDER

0 0.25 0.5 Miles

North American Datum 1983, Zone 12N 1:24,000

N W E S

B1	B2	B3	B4	B5
C1	C2	C3	C4	C5
D1	D2	D3	D4	D5
E1	E2	E3	E4	E5

Division
Uncontrolled Fire Edge
Completed Line
State Roads
Helispot
Drop Point
Dip Site
Staging Area
RAWS Station

Cedar Fire AZ-FTA-000403

June 21, 2016 1700 Hours 40,340 Acres

DIV C

DIV Q

C-10

B35

34A

SHS73

B33

B32

18E

Trail Spring
Owl Spring
Red Canyon Tank Number Two
Red Canyon Spring
Heifer Tank
Mud Spring
Rock Ledge Spring
Road Tank
Stinking Spring Tank
Piggie Tank
Stockman Spring
INDIAN RTE-38
Peach Tank
Pasture Tank Number One
Red Spring
Red Tank
Butte Tank
Big Cedar Creek
Cedar Creek
Cedar Creek Rodeo Grounds
Silver Butte
Sugarloaf Butte
Pete Cobb Spring
Silver Butte Spring

33°57'0"N
33°56'30"N
33°56'0"N
33°55'30"N
33°55'0"N
33°54'30"N
33°54'0"N
33°53'30"N
33°53'0"N
33°52'30"N

110°14'0"W
110°13'30"W
110°13'0"W
110°12'30"W
110°12'0"W
110°11'30"W
110°11'0"W
110°10'30"W
110°10'0"W

SOUTHWEST AREA TYPE 1
INCIDENT MANAGEMENT TEAM 2
JOHN PIERSON · INCIDENT COMMANDER

0 0.25 0.5 Miles

North American Datum 1983, Zone 12N 1:24,000

N W E S

B1	B2	B3	B4	B5
C1	C2	C3	C4	C5
D1	D2	D3	D4	D5
E1	E2	E3	E4	E5

Division
Uncontrolled Fire Edge
Completed Line
State Roads
Helispot
Drop Point
Dip Site
Staging Area
RAWS Station

Cedar Fire AZ-FTA-000403

June 21, 2016 1700 Hours 40,340 Acres

DIV R

DP-32

DP-31

37A

34A

B34

B33

B32

B36

West Cedar Creek

Middle Cedar Creek

East Cedar Creek

Salt Springs

Big Canyon

Cedar Creek

Cedar Spring

Waterfall Spring

Steer Pasture Spring

R-seven Spring

INDIAN RTE 39

33°57'30"N
33°57'0"N
33°56'30"N
33°56'0"N
33°55'30"N
33°55'0"N
33°54'30"N
33°54'0"N
33°53'30"N
33°53'0"N

110°10'0"W
110°9'30"W
110°9'0"W
110°8'30"W
110°8'0"W
110°7'30"W
110°7'0"W
110°6'30"W

SOUTHWEST AREA TYPE 1
INCIDENT MANAGEMENT TEAM 2
JOHN PIERSON · INCIDENT COMMANDER

0 0.25 0.5 Miles

North American Datum 1983, Zone 12N 1:24,000

N W E S

B1	B2	B3	B4	B5
C1	C2	C3	C4	C5
D1	D2	D3	D4	D5
E1	E2	E3	E4	E5

Division
Uncontrolled Fire Edge
Completed Line
State Roads
Helispot
Drop Point
Dip Site
Staging Area
RAWS Station

Cedar Fire AZ-FTA-000403

June 21, 2016 1700 Hours 40,340 Acres

DIV ZZ

B33
B36
B32
10G
R10
10H
R11
11E

Middle Cedar Creek
Nineteen Springs
Nineteen Tank
East Cedar Creek
Walker Tank
Big Canyon Tank Number One
Big Canyon Tank Number Two
Cedar Creek
Fir Spring
Eighty one Tank
Amos Wash
G-five Farm Spring
G-fives Farm Tank
G-five Tank
Pine Tank
Deer Tank
INDIAN RTE 41

33°57'30"N
33°57'0"N
33°56'30"N
33°56'0"N
33°55'30"N
33°55'0"N
33°54'30"N
33°54'0"N
33°53'30"N
33°53'0"N

110°6'30"W
110°6'0"W
110°5'30"W
110°5'0"W
110°4'30"W
110°4'0"W
110°3'30"W
110°3'0"W
110°2'30"W

SOUTHWEST AREA TYPE 1
INCIDENT MANAGEMENT TEAM 2
JOHN PIERSON · INCIDENT COMMANDER

0 0.25 0.5 Miles

North American Datum 1983, Zone 12N 1:24,000

N W E S

B1	B2	B3	B4	B5
C1	C2	C3	C4	C5
D1	D2	D3	D4	D5
E1	E2	E3	E4	E5

Division
Uncontrolled Fire Edge
Completed Line
State Roads
Helispot
Drop Point
Dip Site
Staging Area
RAWS Station

Cedar Fire AZ-FTA-000403

June 21, 2016 1700 Hours 40,340 Acres

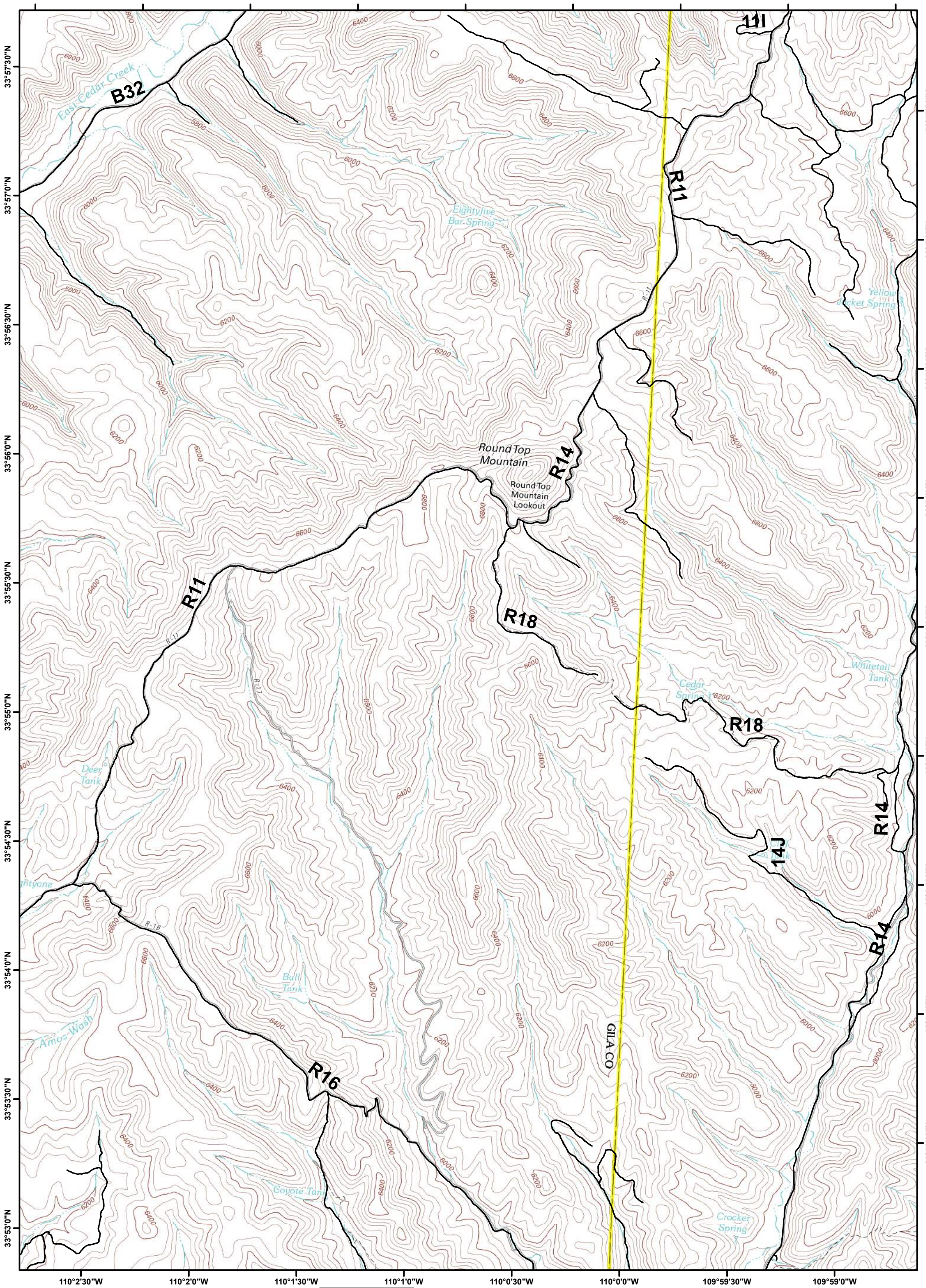

Southwest Area Type 1 Incident Management Team 2
John Pierson · Incident Commander

0 0.25 0.5 Miles

North American Datum 1983, Zone 12N 1:24,000

N W E S

B1	B2	B3	B4	B5
C1	C2	C3	C4	C5
D1	D2	D3	D4	D5
E1	E2	E3	E4	E5

Division
Uncontrolled Fire Edge
Completed Line
State Roads
Helispot
Drop Point
Dip Site
Staging Area
RAWS Station