Cedar Fire AZ-FTA-000403

June 20, 2016 0600 Hours 21,611 Acres

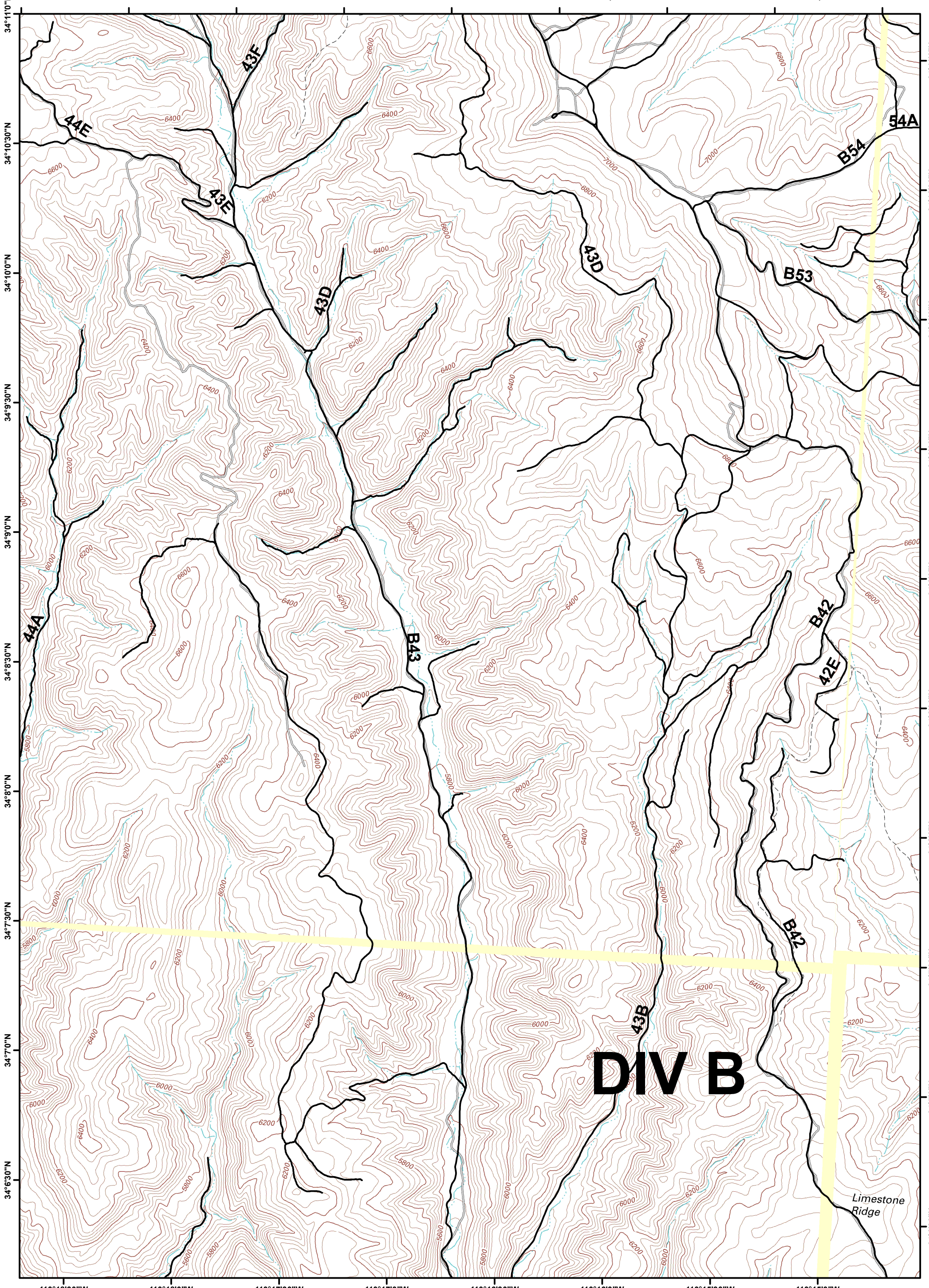

SOUTHWEST AREA TYPE 1
INCIDENT MANAGEMENT TEAM 2
JOHN PIERSON - INCIDENT COMMANDER

0 0.25 0.5 Miles

North American Datum 1983, Zone 13N

N W E S

B1	B2	B3	B4	B5
C1	C2	C3	C4	C5
D1	D2	D3	D4	D5
E1	E2	E3	E4	E5

Division
Uncontrolled Fire Edge
Completed Line
State Roads
Helispot
Drop Point
Dip Site
Staging Area
1:24,000

Cedar Fire AZ-FTA-000403

June 20, 2016 0600 Hours 21,611 Acres

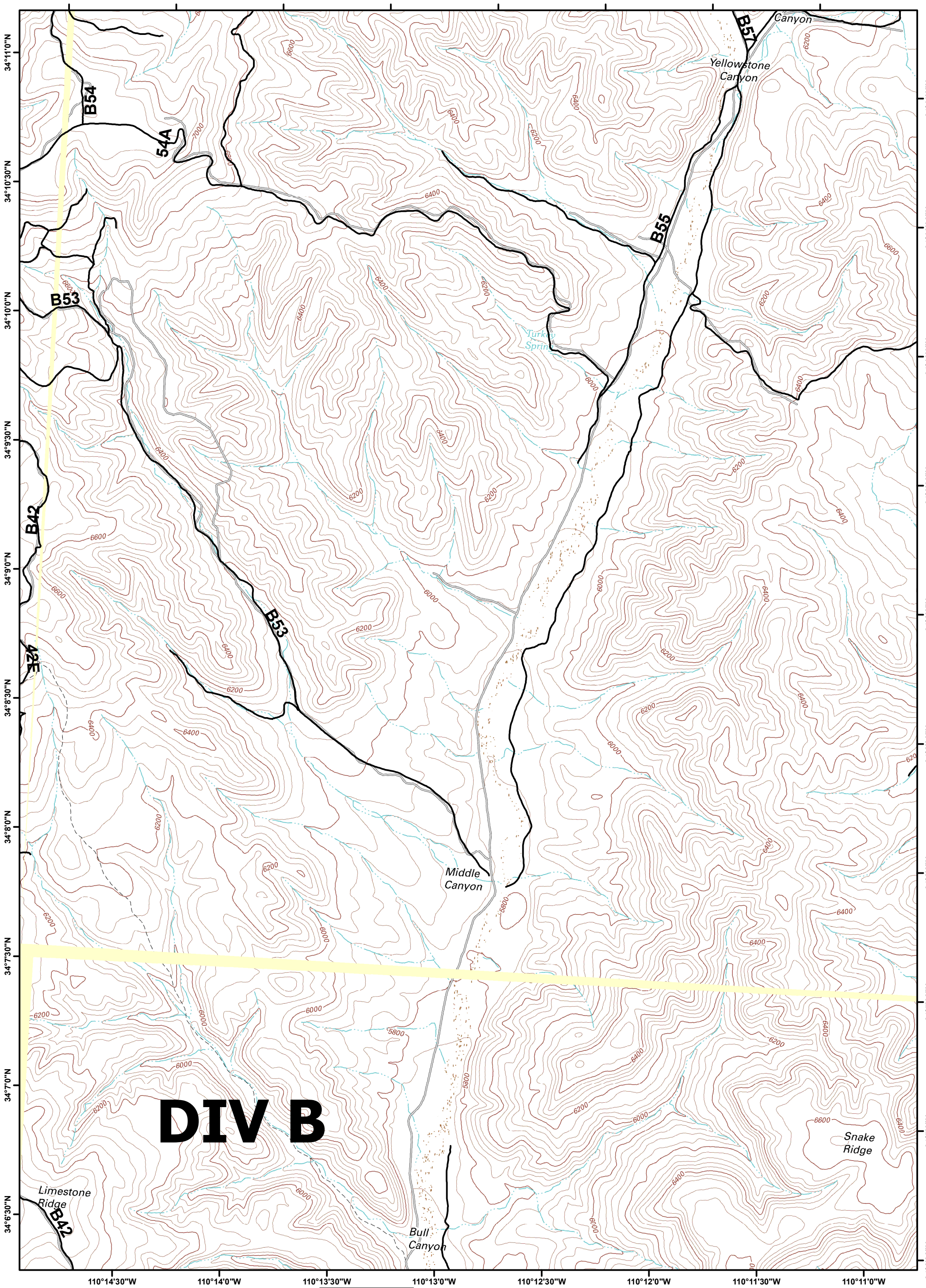

SOUTHWEST AREA TYPE 1
INCIDENT MANAGEMENT TEAM 2
JOHN PIERSON - INCIDENT COMMANDER

0 0.25 0.5 Miles

North American Datum 1983, Zone 13N

N W E S

B1	B2	B3	B4	B5
C1	C2	C3	C4	C5
D1	D2	D3	D4	D5
E1	E2	E3	E4	E5

Division
Uncontrolled Fire Edge
Completed Line
State Roads
Helispot
Drop Point
Dip Site
Staging Area
1:24,000

Cedar Fire AZ-FTA-000403

June 20, 2016 0600 Hours 21,611 Acres

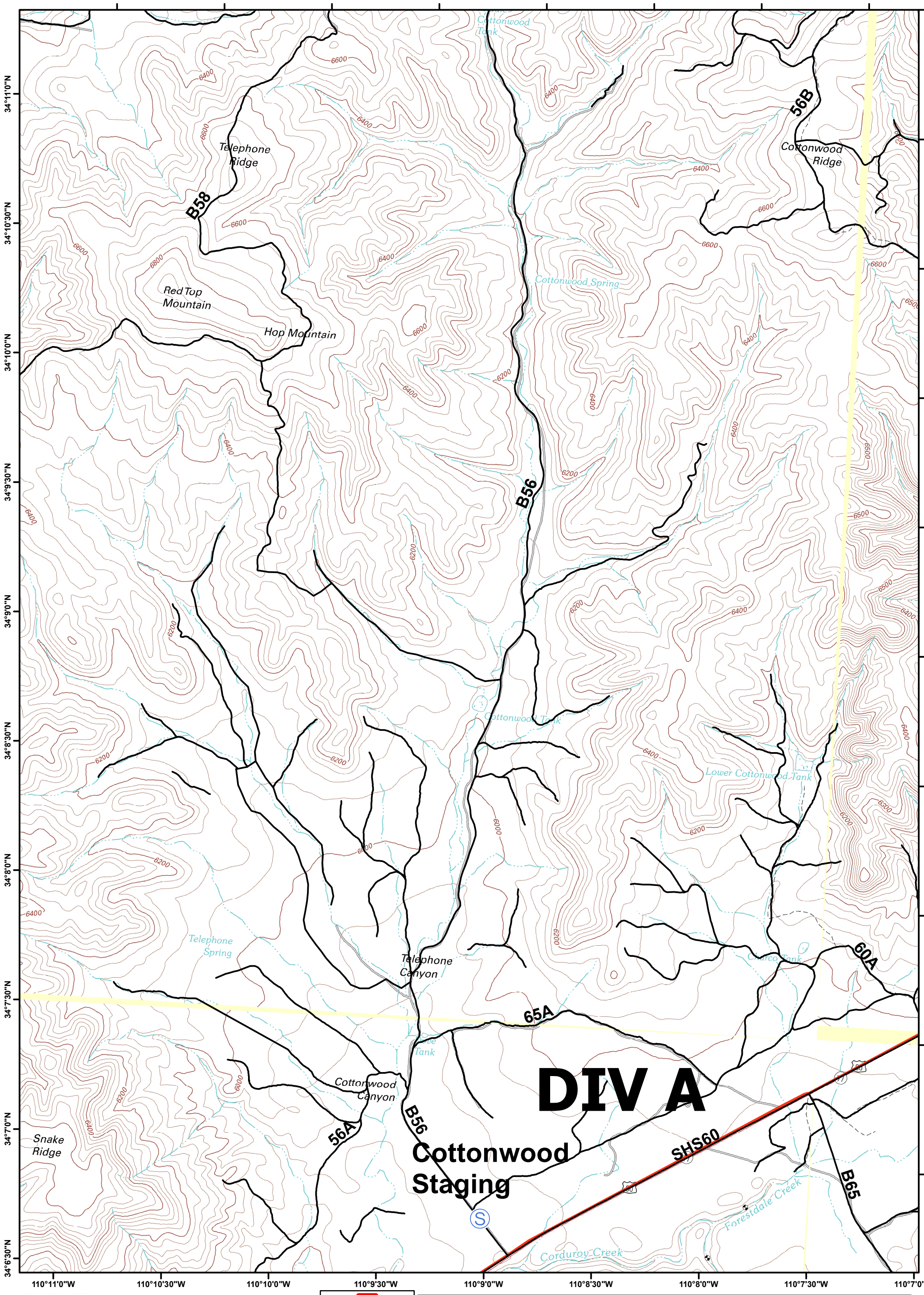

Southwest Area Type 1 Incident Management Team 2
John Pierson - Incident Commander

0 0.25 0.5 Miles

North American Datum 1983, Zone 13N

N W E S

B1	B2	B3	B4	B5
C1	C2	C3	C4	C5
D1	D2	D3	D4	D5
E1	E2	E3	E4	E5

Division
Uncontrolled Fire Edge
Completed Line
State Roads
Helispot
Drop Point
Dip Site
Staging Area
1:24,000

Cedar Fire AZ-FTA-000403

June 20, 2016 0600 Hours 21,611 Acres

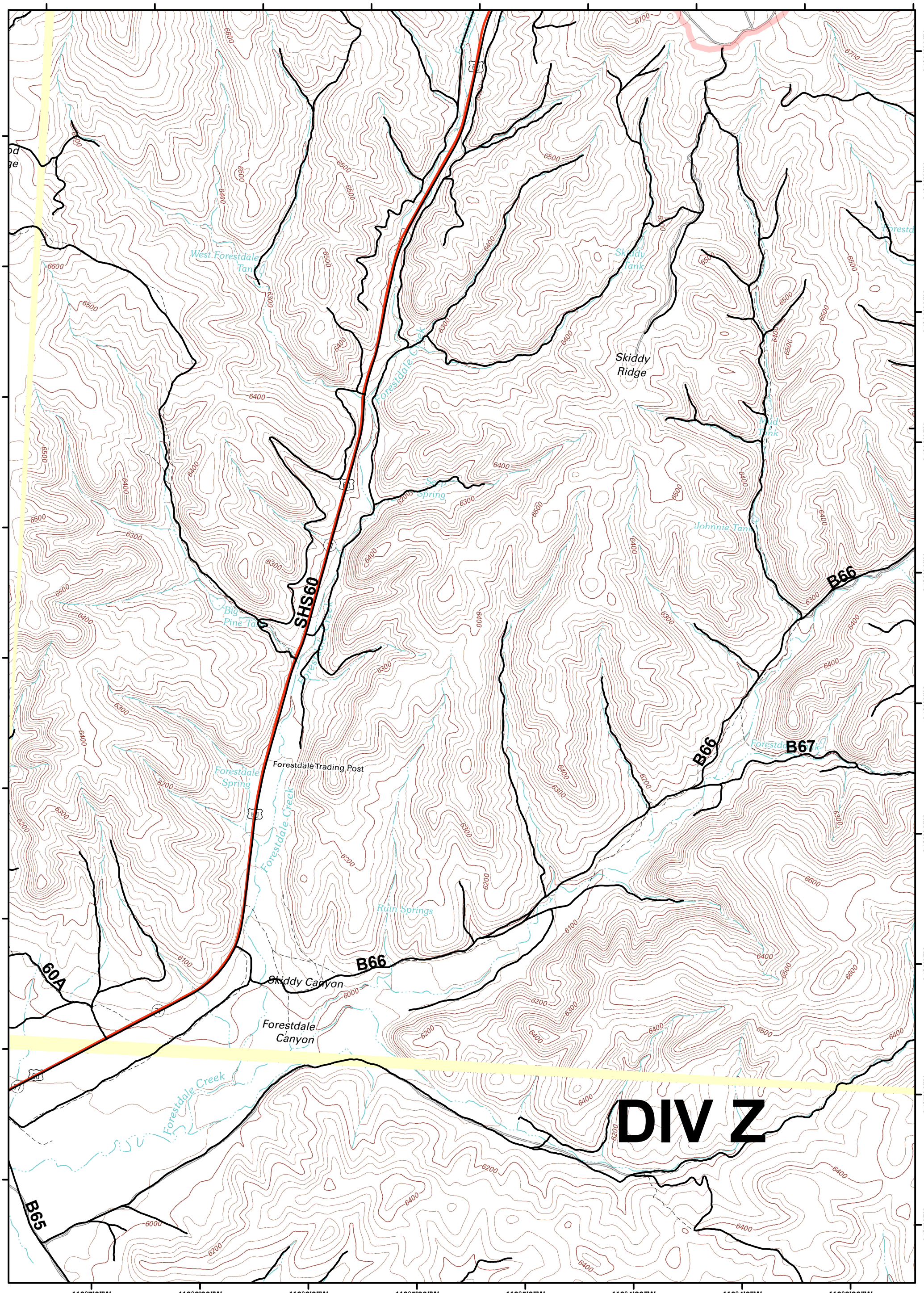

SOUTHWEST AREA TYPE 1
INCIDENT MANAGEMENT TEAM 2
JOHN PIERSON - INCIDENT COMMANDER

0 0.25 0.5 Miles

North American Datum 1983, Zone 13N

N W E S

B1	B2	B3	B4	B5
C1	C2	C3	C4	C5
D1	D2	D3	D4	D5
E1	E2	E3	E4	E5

Division
Uncontrolled Fire Edge
Completed Line
State Roads
Helispot
Drop Point
Dip Site
Staging Area

1:24,000

Cedar Fire AZ-FTA-000403

June 20, 2016 0600 Hours 21,611 Acres

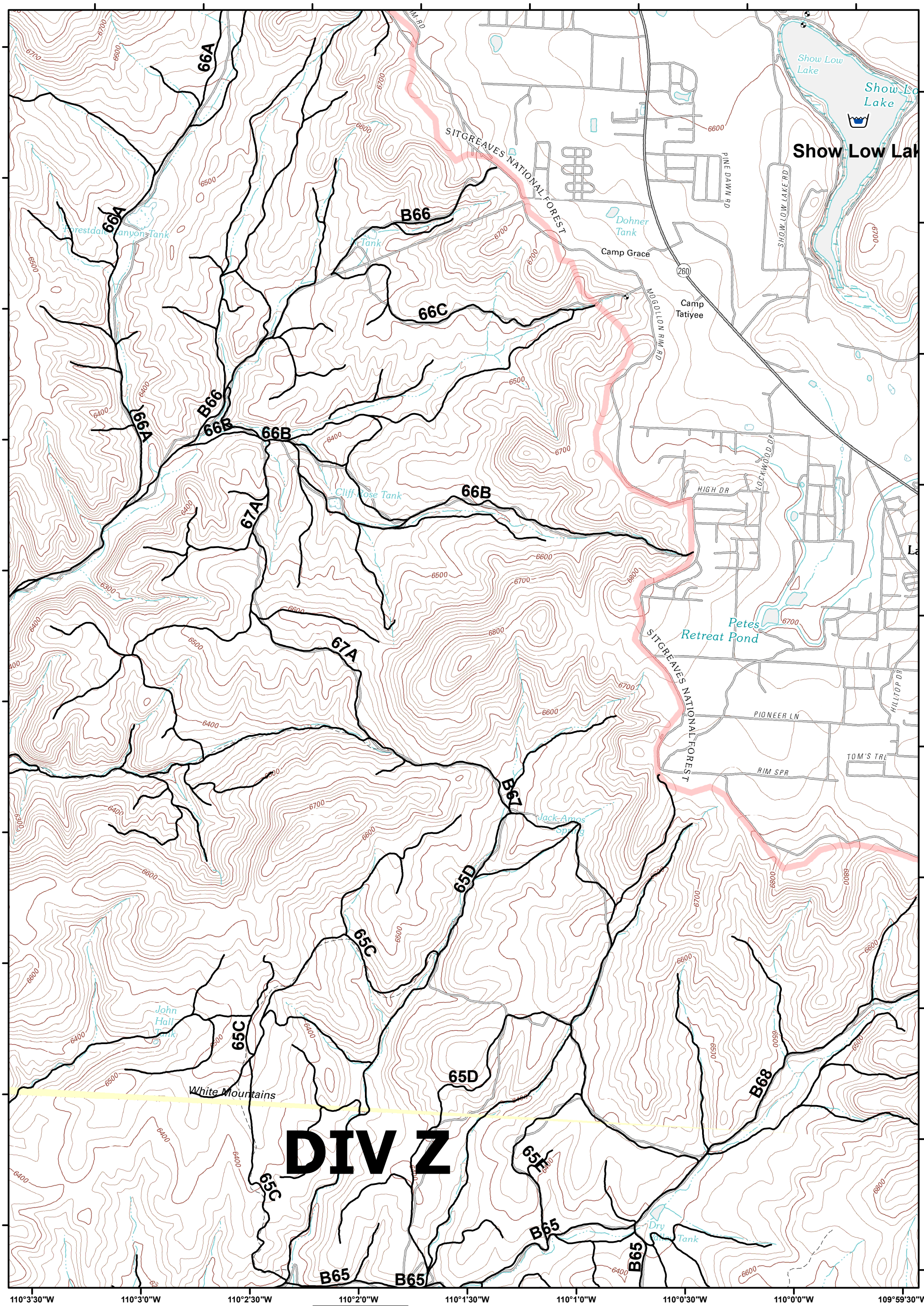

SOUTHWEST AREA TYPE 1
INCIDENT MANAGEMENT TEAM 2
JOHN PIERSON - INCIDENT COMMANDER

0 0.25 0.5 Miles

North American Datum 1983, Zone 13N

N W E S

B1	B2	B3	B4	B5
C1	C2	C3	C4	C5
D1	D2	D3	D4	D5
E1	E2	E3	E4	E5

Division
Uncontrolled Fire Edge
Completed Line
State Roads
Helispot
Drop Point
Dip Site
Staging Area

1:24,000

Cedar Fire AZ-FTA-000403

June 20, 2016 0600 Hours 21,611 Acres

DIV B

Bear Wallow Canyon

Limestone Ridge Tank Number Two

Limestone Canyon

Corduroy Creek

B43

43B

B44

B42

42D

B30

SHS60

INDIAN RTE-35

34°6'30"N
34°6'0"N
34°5'30"N
34°5'0"N
34°4'30"N
34°4'0"N
34°3'30"N
34°3'0"N
34°2'30"N
34°2'0"N
34°1'30"N

110°18'0"W
110°17'30"W
110°17'0"W
110°16'30"W
110°16'0"W
110°15'30"W
110°15'0"W
110°14'30"W

SOUTHWEST AREA TYPE 1
INCIDENT MANAGEMENT TEAM 2
JOHN PIERSON - INCIDENT COMMANDER

0 0.25 0.5 Miles

North American Datum 1983, Zone 13N

N W E S

B1	B2	B3	B4	B5
C1	C2	C3	C4	C5
D1	D2	D3	D4	D5
E1	E2	E3	E4	E5

Division
Uncontrolled Fire Edge
Completed Line
State Roads
Helispot
Drop Point
Dip Site
Staging Area

1:24,000

Cedar Fire AZ-FTA-000403

June 20, 2016 0600 Hours 21,611 Acres

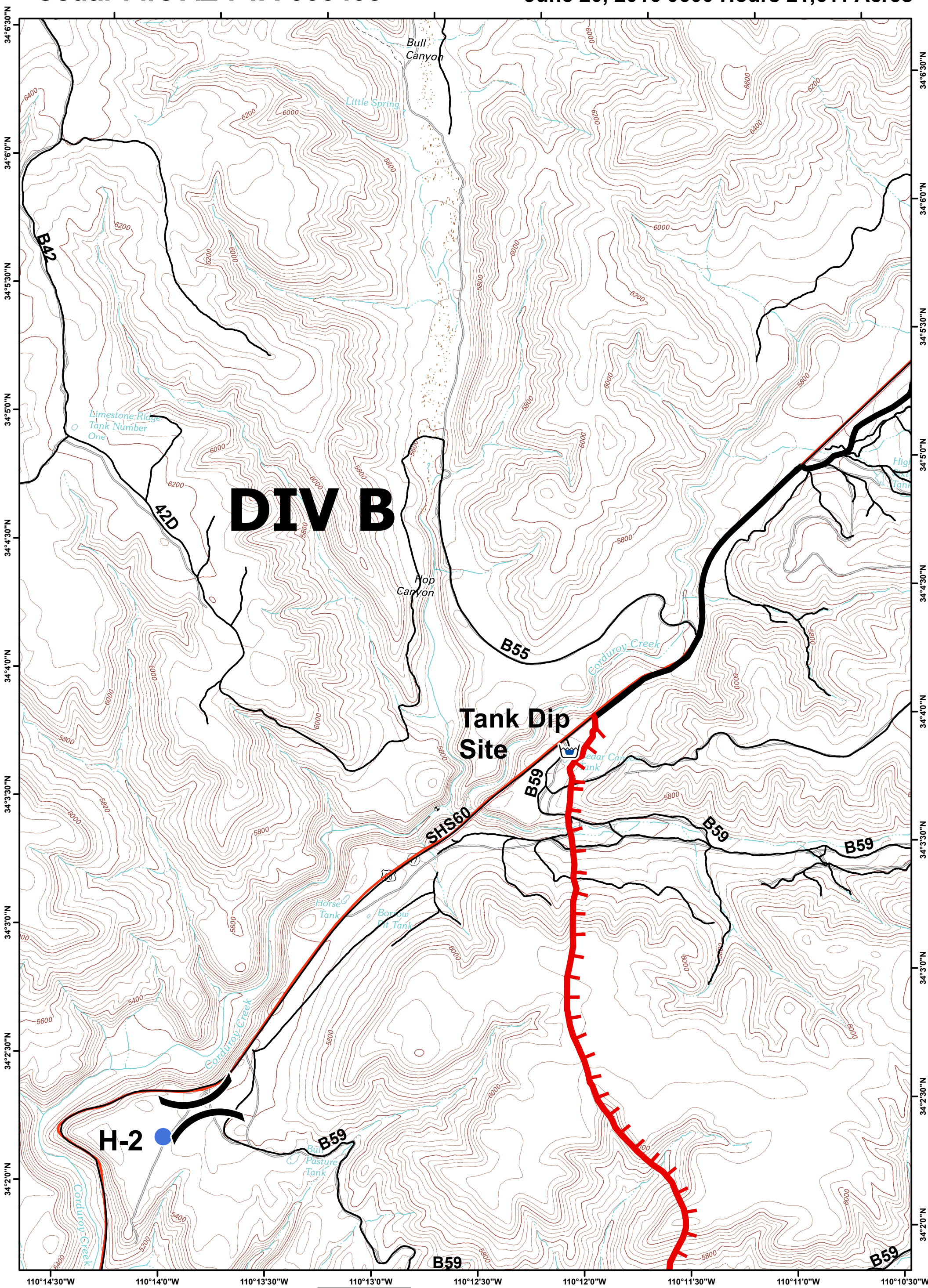

SOUTHWEST AREA TYPE 1
INCIDENT MANAGEMENT TEAM 2
JOHN PIERSON - INCIDENT COMMANDER

0 0.25 0.5 Miles

North American Datum 1983, Zone 13N

N W E S

B1	B2	B3	B4	B5
C1	C2	C3	C4	C5
D1	D2	D3	D4	D5
E1	E2	E3	E4	E5

Division
Uncontrolled Fire Edge
Completed Line
State Roads
Helispot
Drop Point
Dip Site
Staging Area

1:24,000

Cedar Fire AZ-FTA-000403

June 20, 2016 0600 Hours 21,611 Acres

DIV B

SHS60

B56

B65

65B

59B

B59

B37

C-9

H-1

Corduroy Creek

Highway Dirty Tank

Cedar Canyon

Bear Playground Spring

110°10'30"W 110°10'0"W 110°9'30"W 110°9'0"W 110°8'30"W 110°8'0"W 110°7'30"W 110°7'0"W

34°6'30"N 34°6'0"N 34°5'30"N 34°5'0"N 34°4'30"N 34°4'0"N 34°3'30"N 34°3'0"N 34°2'30"N 34°2'0"N

SOUTHWEST AREA TYPE 1
INCIDENT MANAGEMENT TEAM 2
JOHN PIERSON - INCIDENT COMMANDER

0 0.25 0.5 Miles

North American Datum 1983, Zone 13N

N W E S

B1	B2	B3	B4	B5
C1	C2	C3	C4	C5
D1	D2	D3	D4	D5
E1	E2	E3	E4	E5

Division
Uncontrolled Fire Edge
Completed Line
State Roads
Helispot
Drop Point
Dip Site
Staging Area

1:24,000

Cedar Fire AZ-FTA-000403

June 20, 2016 0600 Hours 21,611 Acres

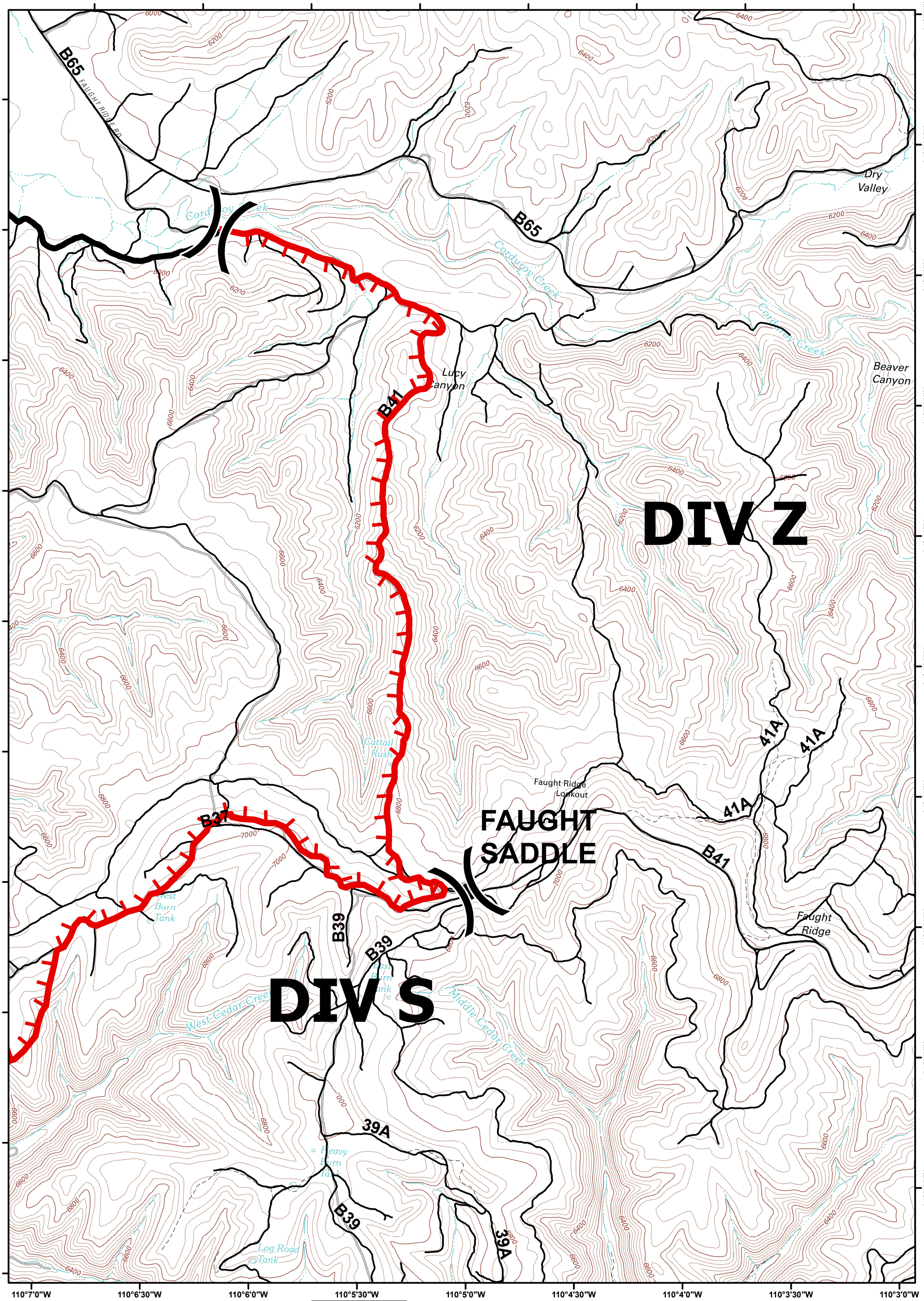

SOUTHWEST AREA TYPE 1
INCIDENT MANAGEMENT TEAM 2
JOHN PIERSON - INCIDENT COMMANDER

0 0.25 0.5 Miles

North American Datum 1983, Zone 13N

N W E S

B1	B2	B3	B4	B5
C1	C2	C3	C4	C5
D1	D2	D3	D4	D5
E1	E2	E3	E4	E5

Division
Uncontrolled Fire Edge
Completed Line
State Roads
Helispot
Drop Point
Dip Site
Staging Area

1:24,000

Cedar Fire AZ-FTA-000403

June 20, 2016 0600 Hours 21,611 Acres

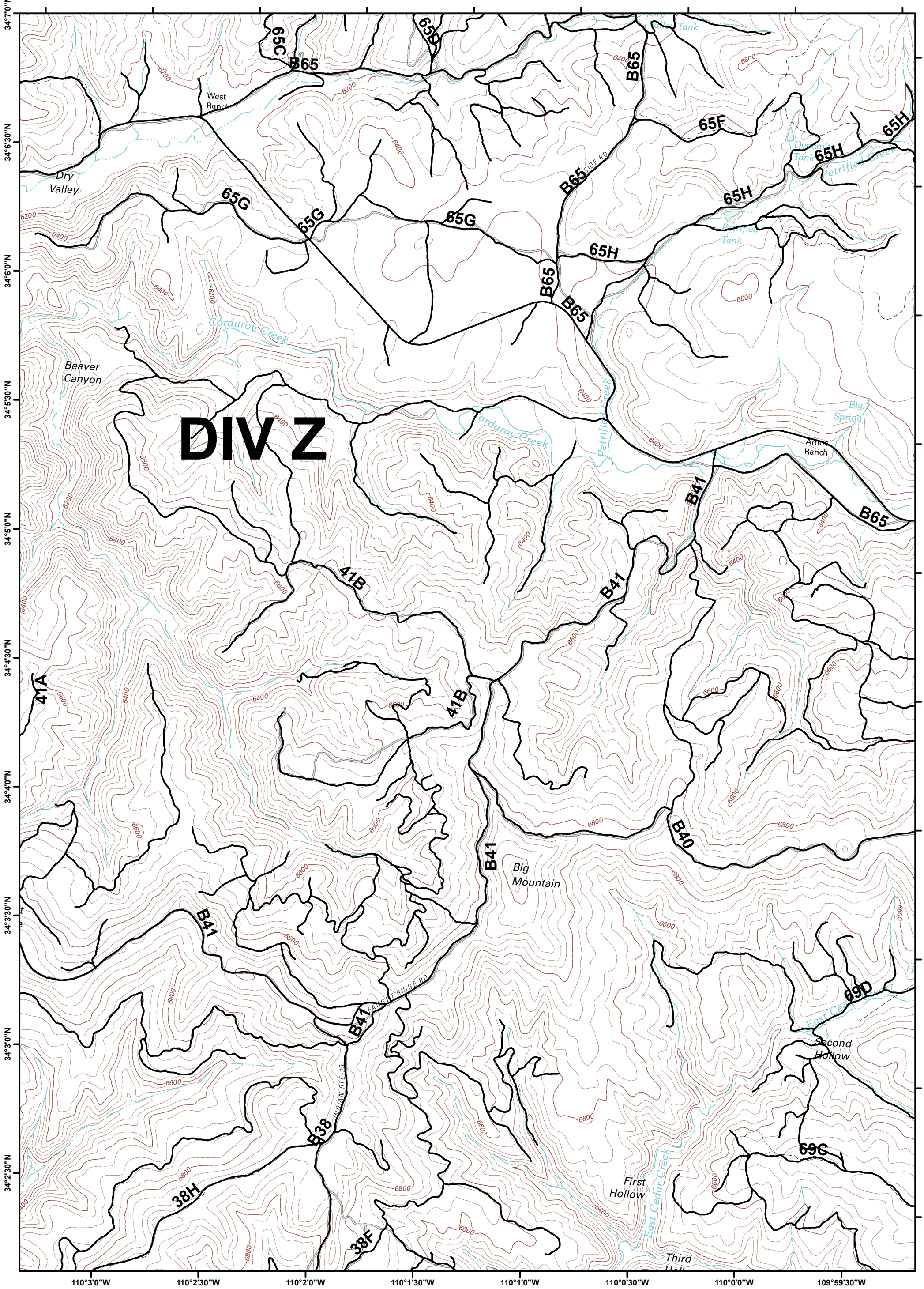

Southwest Area Type 1 Incident Management Team 2
John Pierson - Incident Commander

0 0.25 0.5 Miles

North American Datum 1983, Zone 13N

N W E S

B1	B2	B3	B4	B5
C1	C2	C3	C4	C5
D1	D2	D3	D4	D5
E1	E2	E3	E4	E5

Division
Uncontrolled Fire Edge
Completed Line
State Roads
Helispot
Drop Point
Dip Site
Staging Area

1:24,000

Cedar Fire AZ-FTA-000403

June 20, 2016 0600 Hours 21,611 Acres

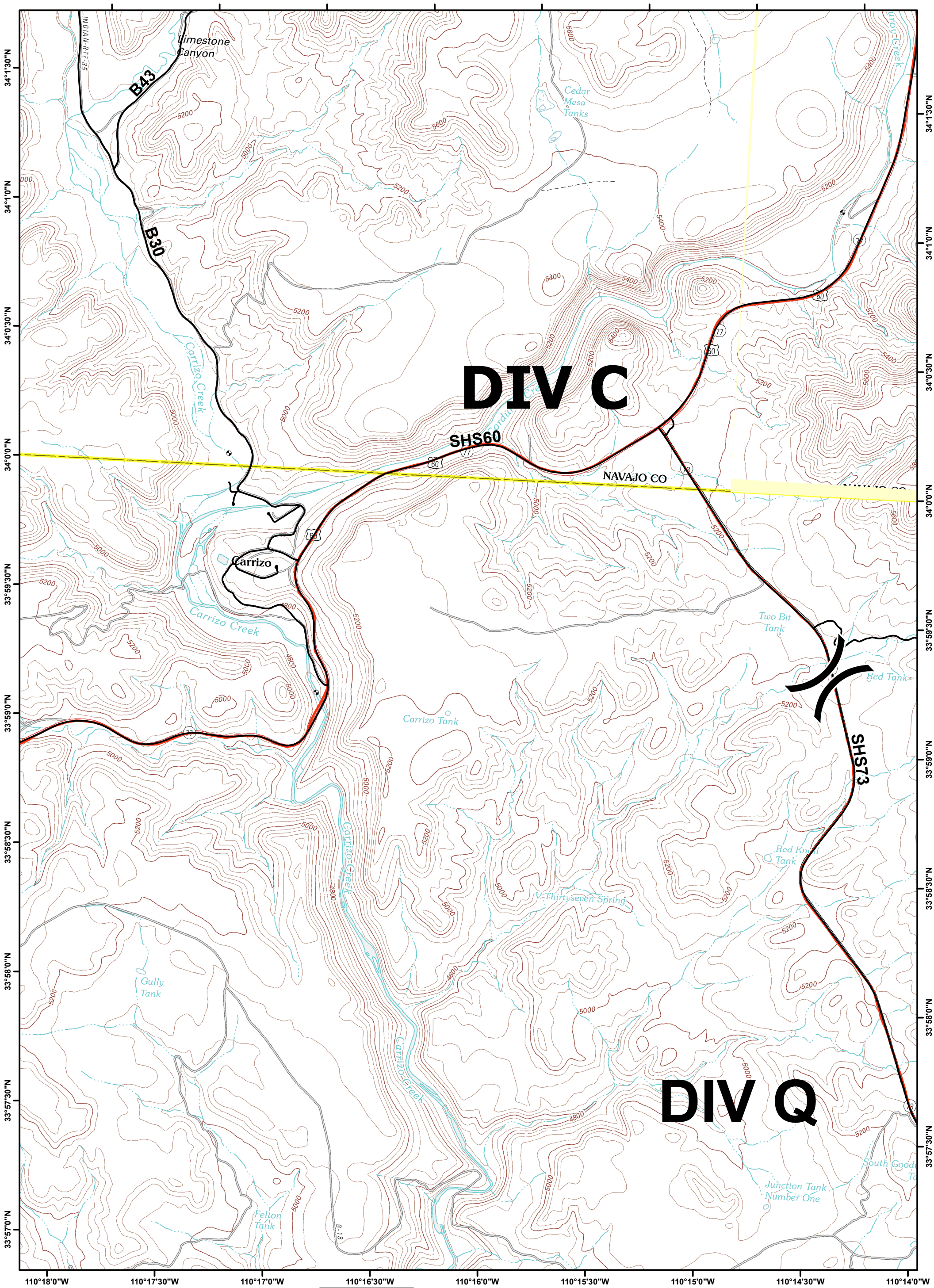

Southwest Area Type 1 Incident Management Team 2
John Pierson - Incident Commander

0 0.25 0.5 Miles

North American Datum 1983, Zone 13N

N W E S

B1	B2	B3	B4	B5
C1	C2	C3	C4	C5
D1	D2	D3	D4	D5
E1	E2	E3	E4	E5

Division
Uncontrolled Fire Edge
Completed Line
State Roads
Helispot
Drop Point
Dip Site
Staging Area
1:24,000

Cedar Fire AZ-FTA-000403

June 20, 2016 0600 Hours 21,611 Acres

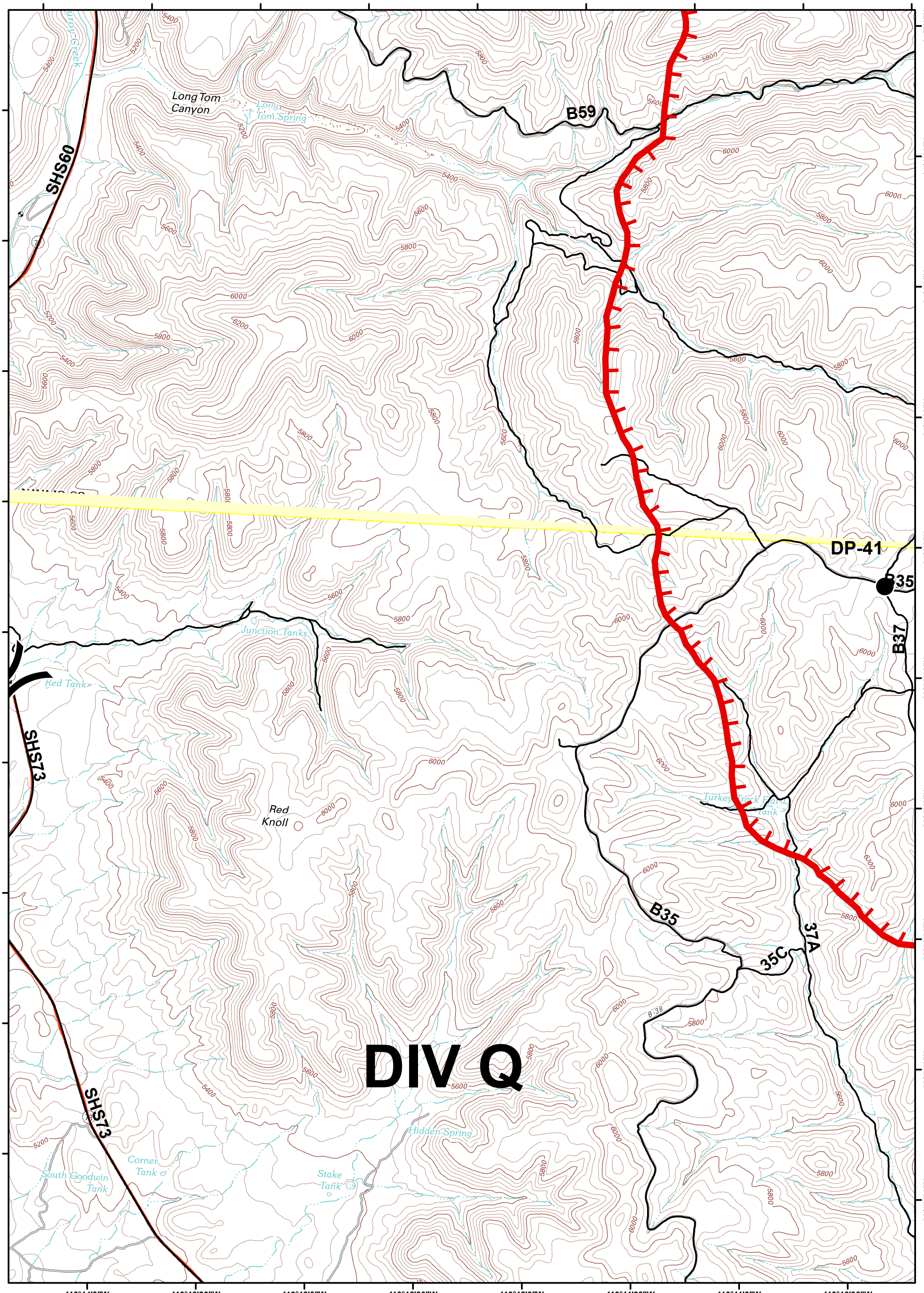

Southwest Area Type 1
Incident Management Team 2
John Pierson - Incident Commander

0 0.25 0.5 Miles

North American Datum 1983, Zone 13N

N W E S

B1	B2	B3	B4	B5
C1	C2	C3	C4	C5
D1	D2	D3	D4	D5
E1	E2	E3	E4	E5

Division
Uncontrolled Fire Edge
Completed Line
State Roads
Helispot
Drop Point
Dip Site
Staging Area
1:24,000

Cedar Fire AZ-FTA-000403

June 20, 2016 0600 Hours 21,611 Acres

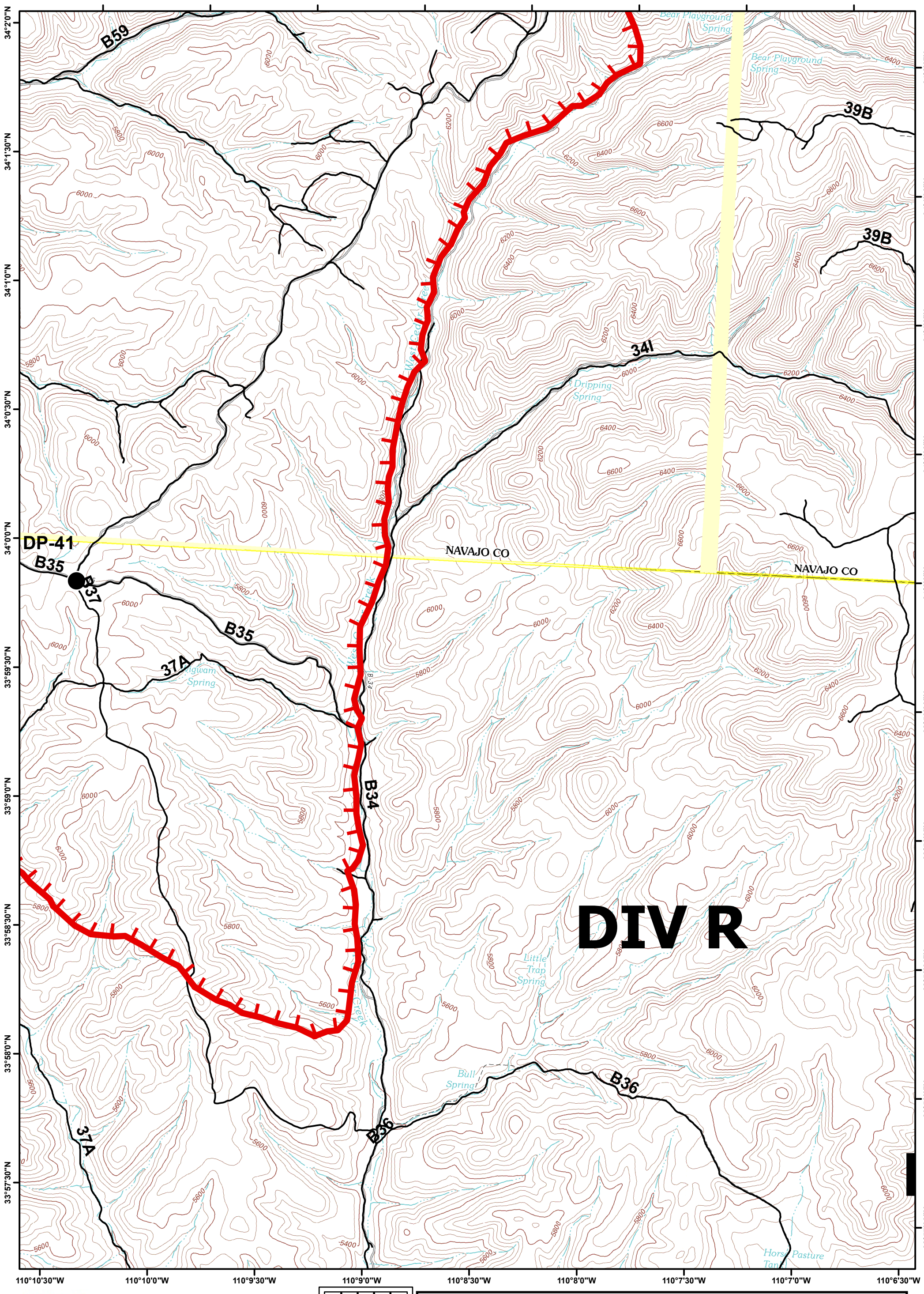

SOUTHWEST AREA TYPE 1
INCIDENT MANAGEMENT TEAM 2
JOHN PIERSON - INCIDENT COMMANDER

0 0.25 0.5 Miles

North American Datum 1983, Zone 13N

N W E S

B1	B2	B3	B4	B5
C1	C2	C3	C4	C5
D1	D2	D3	D4	D5
E1	E2	E3	E4	E5

Division
Uncontrolled Fire Edge
Completed Line
State Roads
Helispot
Drop Point
Dip Site
Staging Area

1:24,000

Cedar Fire AZ-FTA-000403

June 20, 2016 0600 Hours 21,611 Acres

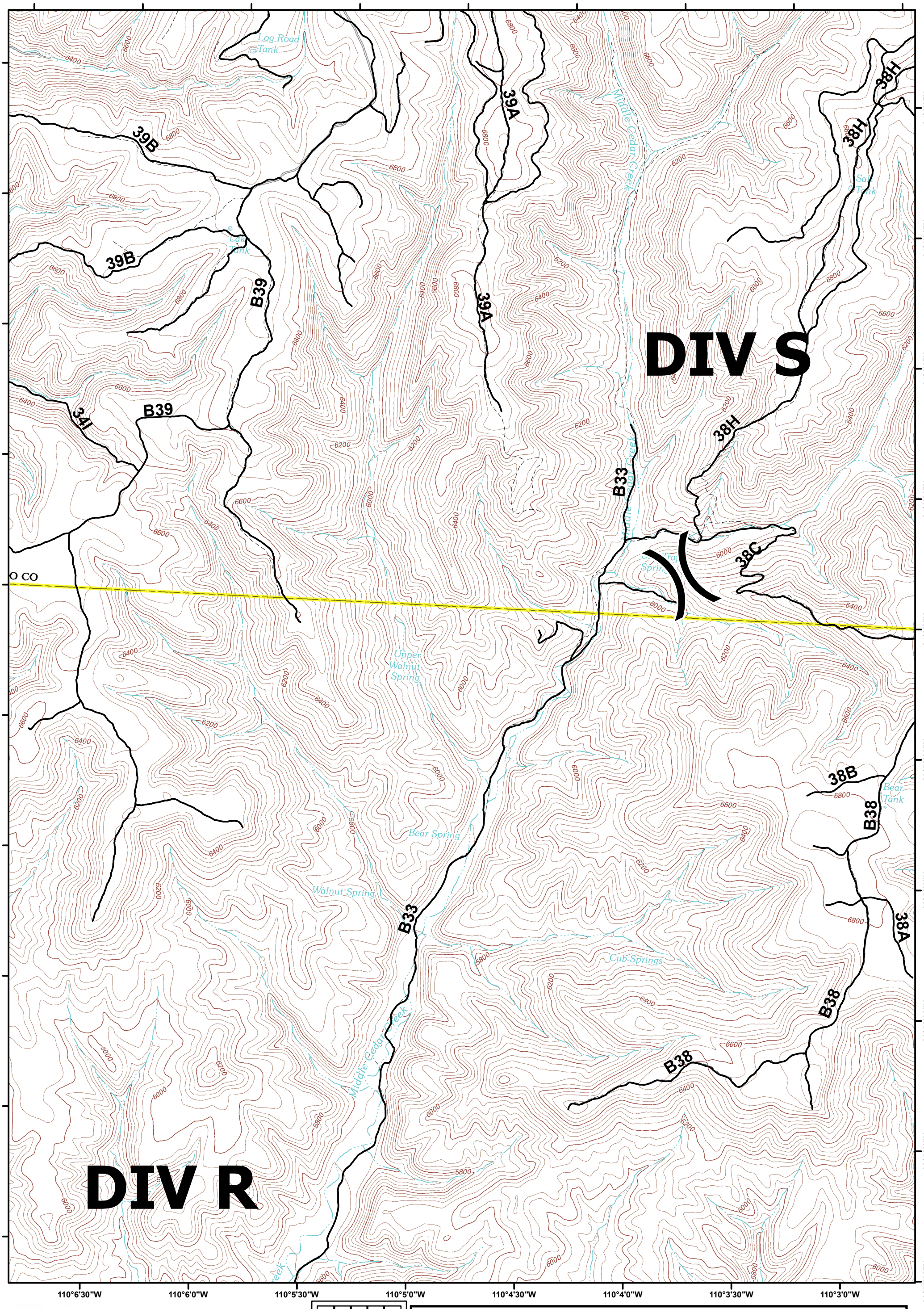

SOUTHWEST AREA TYPE 1
INCIDENT MANAGEMENT TEAM 2
JOHN PIERSON - INCIDENT COMMANDER

0 0.25 0.5 Miles

North American Datum 1983, Zone 13N

N W E S

B1	B2	B3	B4	B5
C1	C2	C3	C4	C5
D1	D2	D3	D4	D5
E1	E2	E3	E4	E5

Division
Uncontrolled Fire Edge
Completed Line
State Roads
Helispot
Drop Point
Dip Site
Staging Area

1:24,000

Cedar Fire AZ-FTA-000403

June 20, 2016 0600 Hours 21,611 Acres

DIV S

38H
38F
38H
31B
Third Hollow
Dry Lake
Twentyfour-Day Spring
38E
Lake Ridge
East Cedar Creek
B38
Fourth Hollow
Rattlesnake Spring
38C
NAVAJO CO
C-Dart Spring
38D
38D
B32
38B
Bear Tank
Cowboy Spring
East Cedar Creek
Deer Spring Creek
R40
38A
B38
INDIAN RTE 40
Red Willow Spring
R40
R40
R40
GILA CO
11I
R11

34°2'30"N
34°2'0"N
34°1'30"N
34°1'0"N
34°0'30"N
34°0'0"N
33°59'30"N
33°59'0"N
33°58'30"N
33°58'0"N

110°3'0"W
110°2'30"W
110°2'0"W
110°1'30"W
110°1'0"W
110°0'30"W
110°0'0"W
109°59'30"W
109°59'0"W

SOUTHWEST AREA TYPE 1
INCIDENT MANAGEMENT TEAM 2
JOHN PIERSON - INCIDENT COMMANDER

0 0.25 0.5 Miles

North American Datum 1983, Zone 13N

N W E S

B1	B2	B3	B4	B5
C1	C2	C3	C4	C5
D1	D2	D3	D4	D5
E1	E2	E3	E4	E5

Division
Uncontrolled Fire Edge
Completed Line
State Roads
Helispot
Drop Point
Dip Site
Staging Area
1:24,000

Cedar Fire AZ-FTA-000403

June 20, 2016 0600 Hours 21,611 Acres

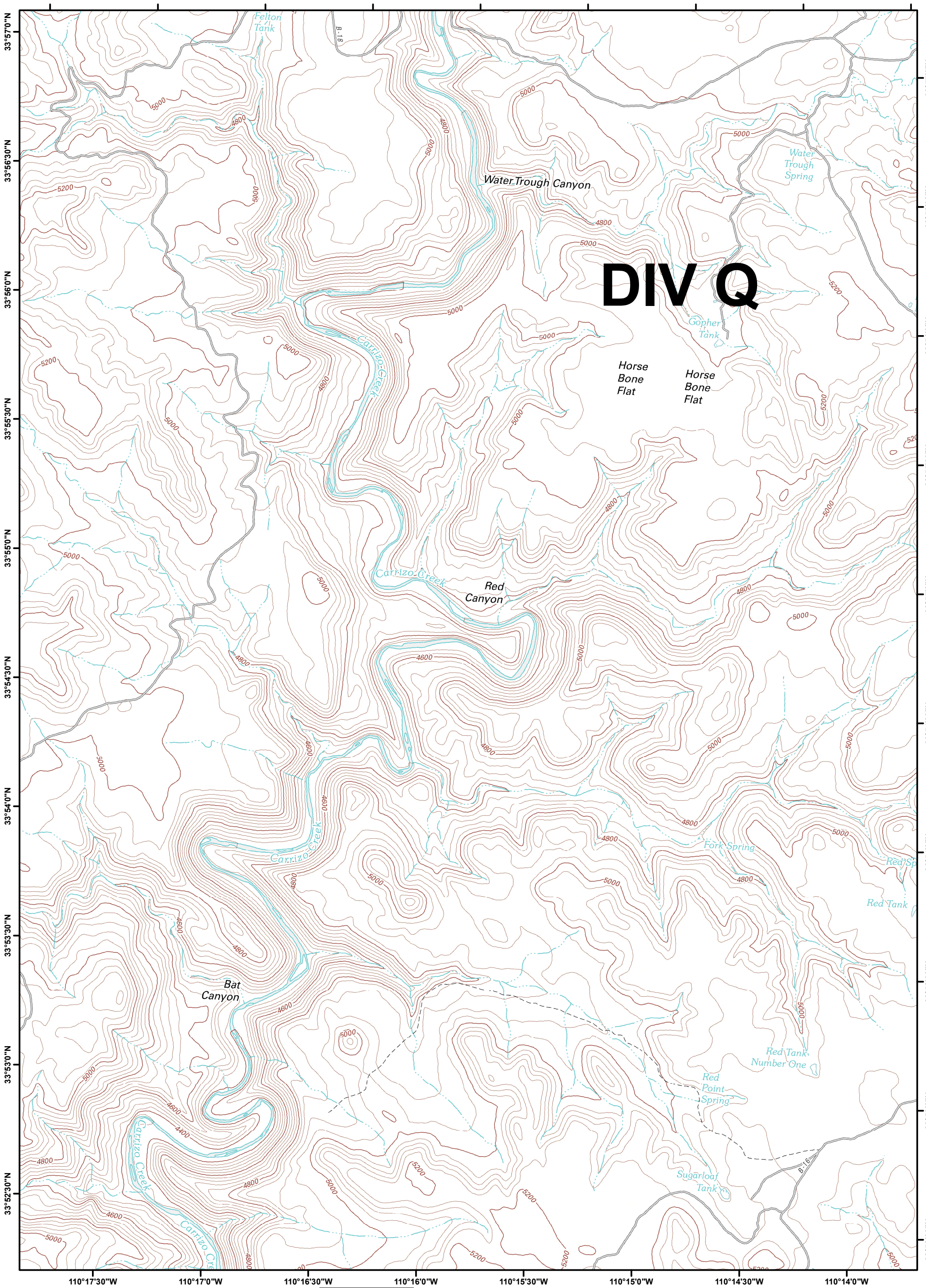

Southwest Area Type 1 Incident Management Team 2
John Pierson - Incident Commander

0 0.25 0.5 Miles

North American Datum 1983, Zone 13N

N W E S

B1	B2	B3	B4	B5
C1	C2	C3	C4	C5
D1	D2	D3	D4	D5
E1	E2	E3	E4	E5

Division
Uncontrolled Fire Edge
Completed Line
State Roads
Helispot
Drop Point
Dip Site
Staging Area

1:24,000

Cedar Fire AZ-FTA-000403

June 20, 2016 0600 Hours 21,611 Acres

DIV Q

B35
34A
SHS73
B33
B32
18E
INDIAN RTE-38
B-24
Trail Spring
Owl Spring
Red Canyon Tank Number Two
Red Canyon Spring
Heifer Tank
Mud Spring
Rock Ledge Spring
Road Tank
Stinking Spring Tank
Piggie Tank
Stockman Spring
Peach Tank
Pasture Tank
Pasture Tank Number One
Red Spring
Red Tank
Butte Tank
Big Cedar
Cedar Creek
Cedar Creek Rodeo Grounds
Silver Butte
Sugarloaf Butte
Pete Cobb Spring
Silver Butte Spring

33°57'0"N
33°56'30"N
33°56'0"N
33°55'30"N
33°55'0"N
33°54'30"N
33°54'0"N
33°53'30"N
33°53'0"N
33°52'30"N

110°14'0"W
110°13'30"W
110°13'0"W
110°12'30"W
110°12'0"W
110°11'30"W
110°11'0"W
110°10'30"W
110°10'0"W

SOUTHWEST AREA TYPE 1
INCIDENT MANAGEMENT TEAM 2
JOHN PIERSON - INCIDENT COMMANDER

0 0.25 0.5 Miles

North American Datum 1983, Zone 13N

N W E S

B1	B2	B3	B4	B5
C1	C2	C3	C4	C5
D1	D2	D3	D4	D5
E1	E2	E3	E4	E5

Division
Uncontrolled Fire Edge
Completed Line
State Roads
Helispot
Drop Point
Dip Site
Staging Area

1:24,000

Cedar Fire AZ-FTA-000403

June 20, 2016 0600 Hours 21,611 Acres

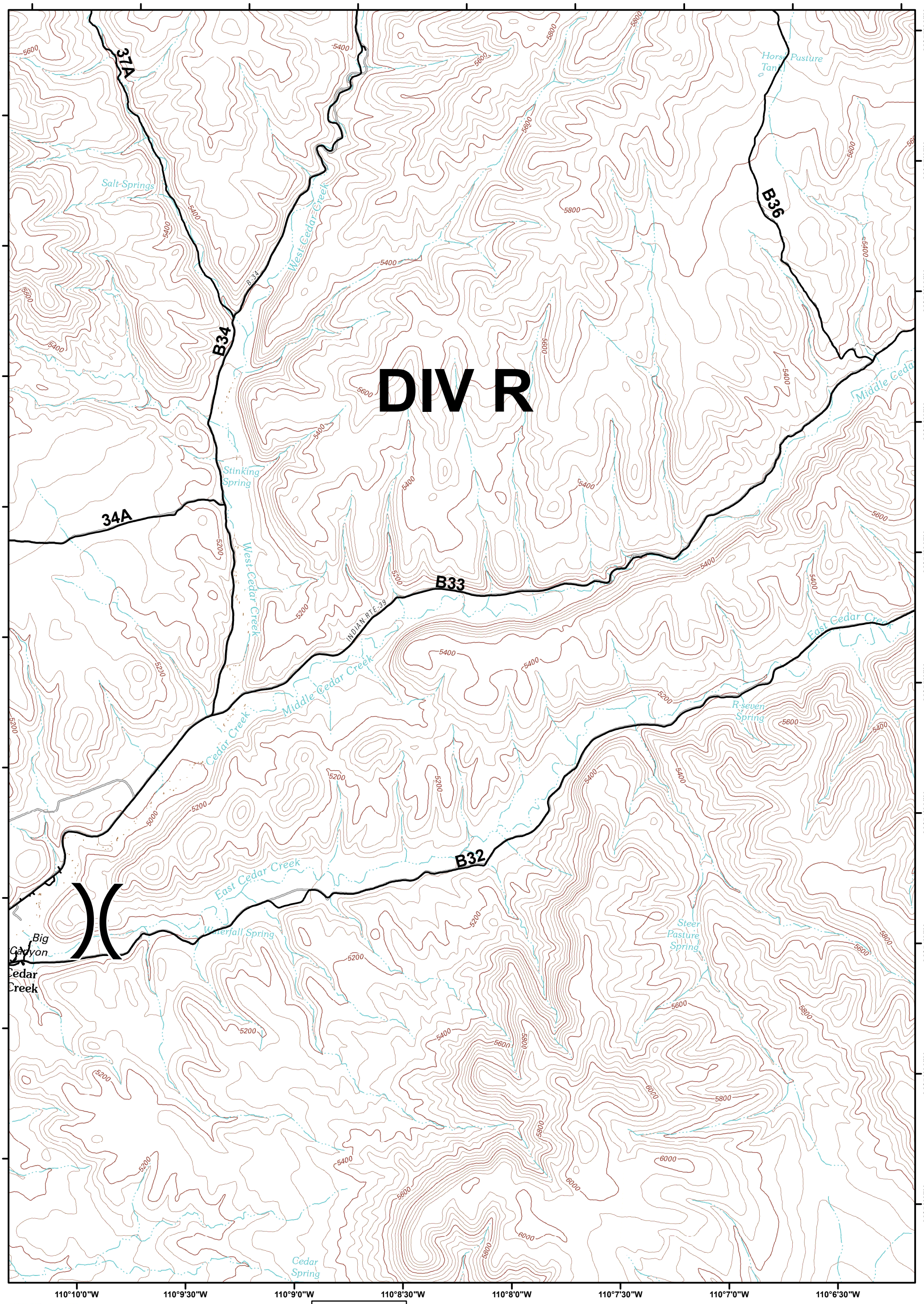

Southwest Area Type 1 Incident Management Team 2
John Pierson - Incident Commander

0 0.25 0.5 Miles

North American Datum 1983, Zone 13N

N W E S

B1	B2	B3	B4	B5
C1	C2	C3	C4	C5
D1	D2	D3	D4	D5
E1	E2	E3	E4	E5

Division
Uncontrolled Fire Edge
Completed Line
State Roads
Helispot
Drop Point
Dip Site
Staging Area

1:24,000

Cedar Fire AZ-FTA-000403

June 20, 2016 0600 Hours 21,611 Acres

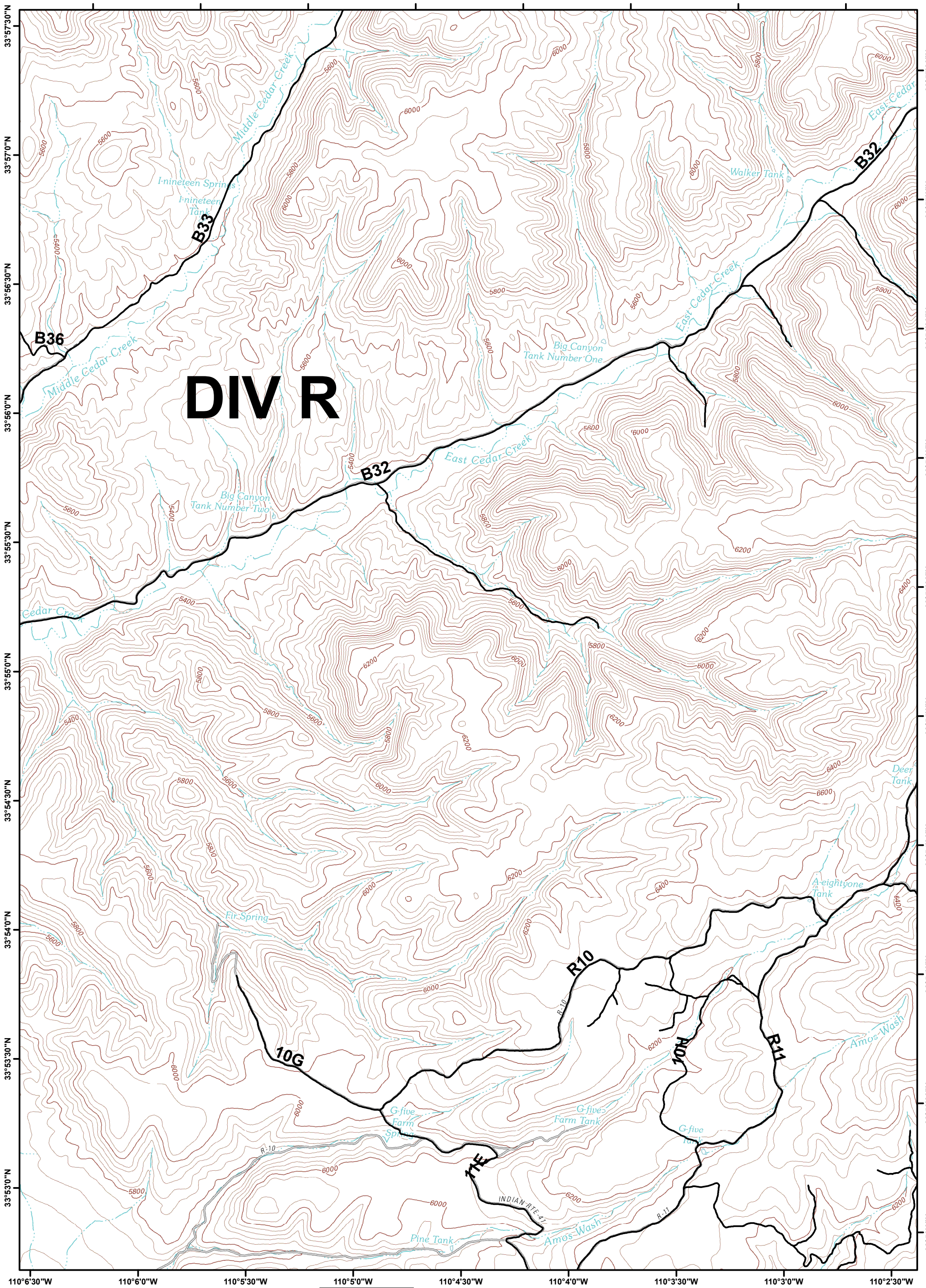

SOUTHWEST AREA TYPE 1
INCIDENT MANAGEMENT TEAM 2
JOHN PIERSON - INCIDENT COMMANDER

0 0.25 0.5 Miles

North American Datum 1983, Zone 13N

N W E S

B1	B2	B3	B4	B5
C1	C2	C3	C4	C5
D1	D2	D3	D4	D5
E1	E2	E3	E4	E5

Division
Uncontrolled Fire Edge
Completed Line
State Roads
Helispot
Drop Point
Dip Site
Staging Area

1:24,000

Cedar Fire AZ-FTA-000403

June 20, 2016 0600 Hours 21,611 Acres

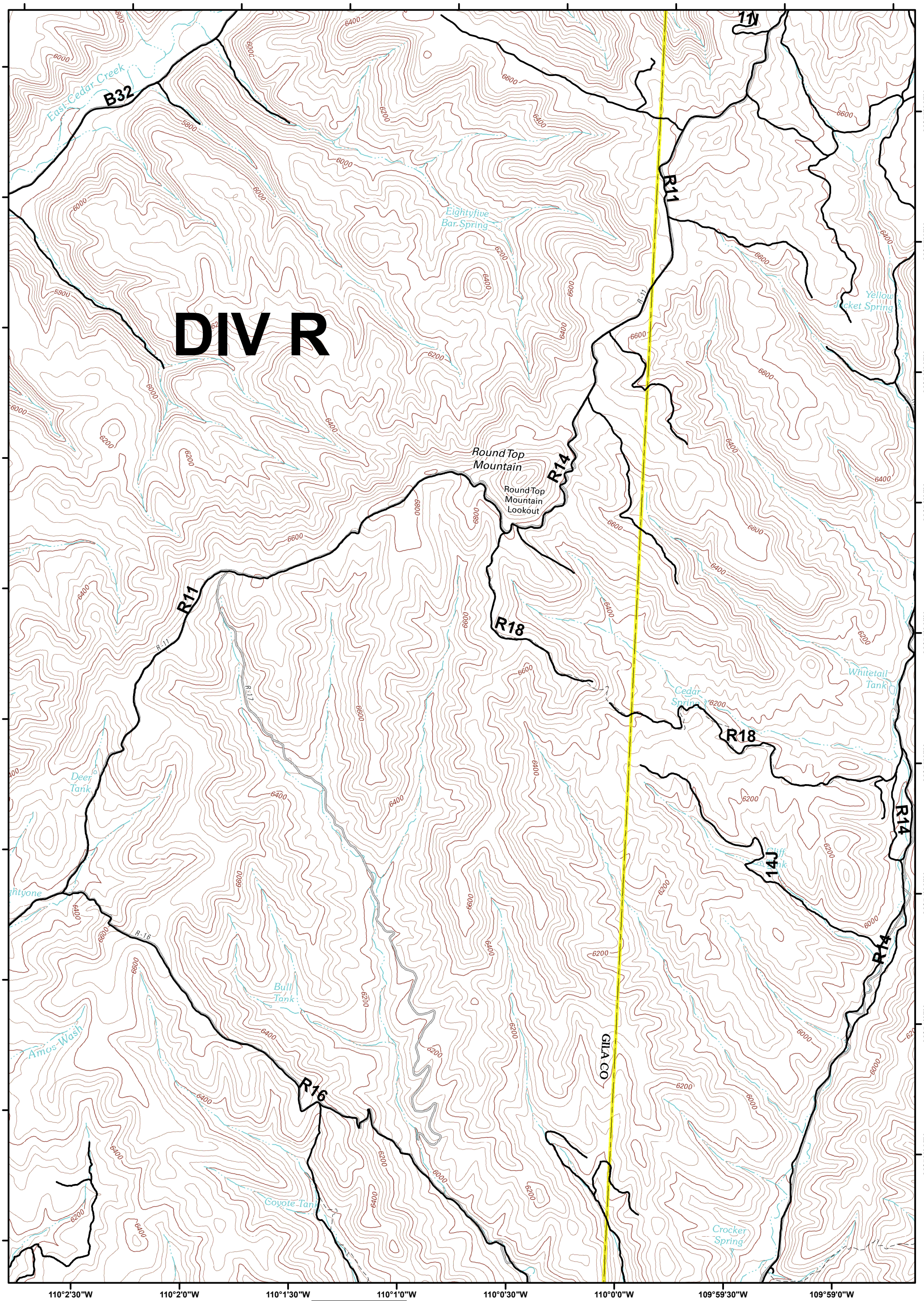

Southwest Area Type 1
Incident Management Team 2
John Pierson - Incident Commander

0 0.25 0.5 Miles

North American Datum 1983, Zone 13N

N W E S

B1	B2	B3	B4	B5
C1	C2	C3	C4	C5
D1	D2	D3	D4	D5
E1	E2	E3	E4	E5

Division
Uncontrolled Fire Edge
Completed Line
State Roads
Helispot
Drop Point
Dip Site
Staging Area
1:24,000