Cedar Fire

June 19, 2016 0600 Hours

AZ-FTA-000403

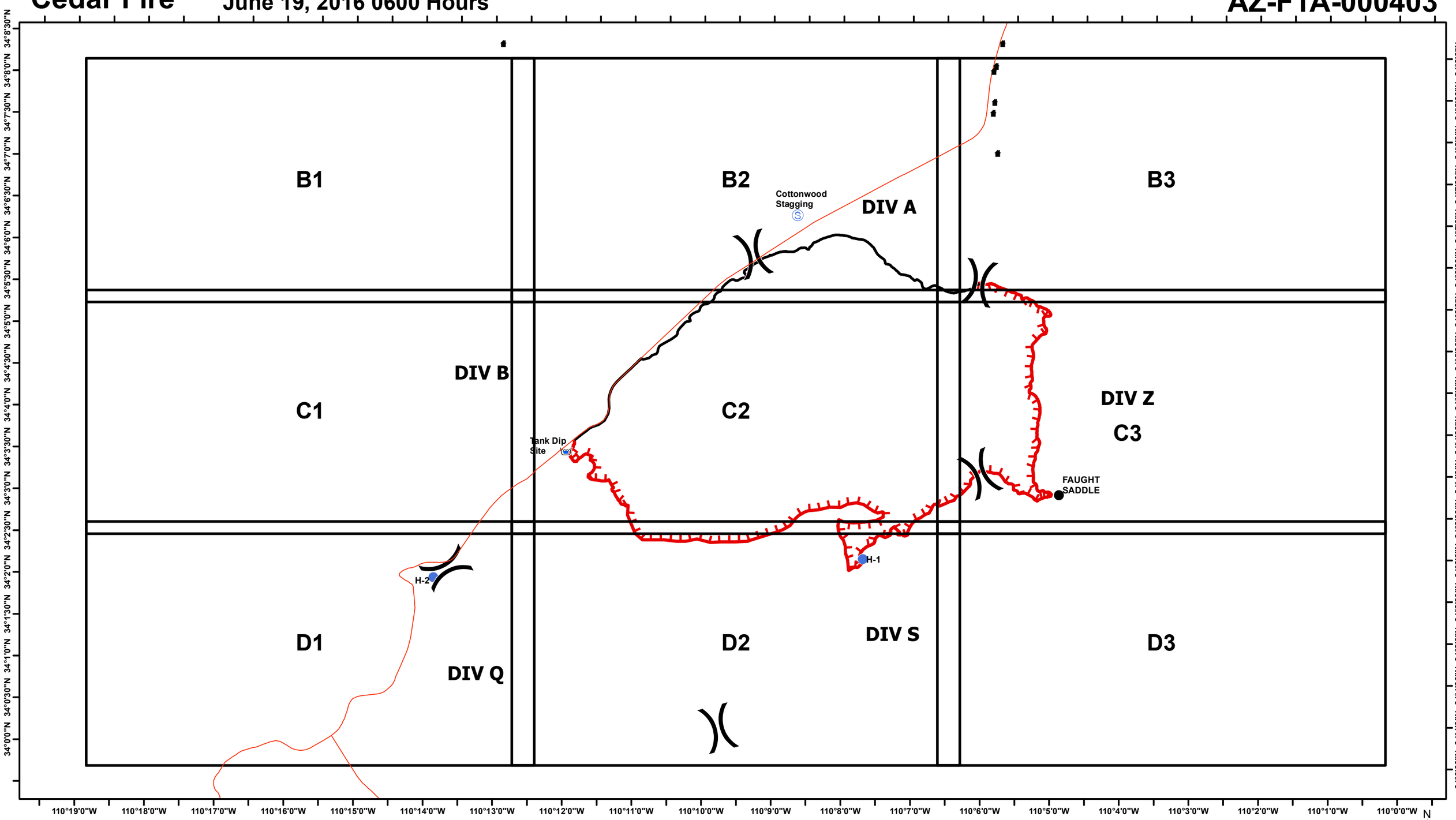

SOUTHWEST AREA TYPE 1
INCIDENT MANAGEMENT TEAM 2
JOHN PIERSON - INCIDENT COMMANDER

Division
Uncontrolled Fire Edge
State Roads
Dip Site
Staging Area
Helispot
Drop Point
Structure

1:75,000 12,140 Acres

0 0.75 1.5 3 Miles

North American Datum 1983, Zone 13N

N W E S

Team 2 GIS
June 18, 2016
2200 Hours

Cedar Fire

June 19, 2016 0600 Hours

AZ-FTA-000403

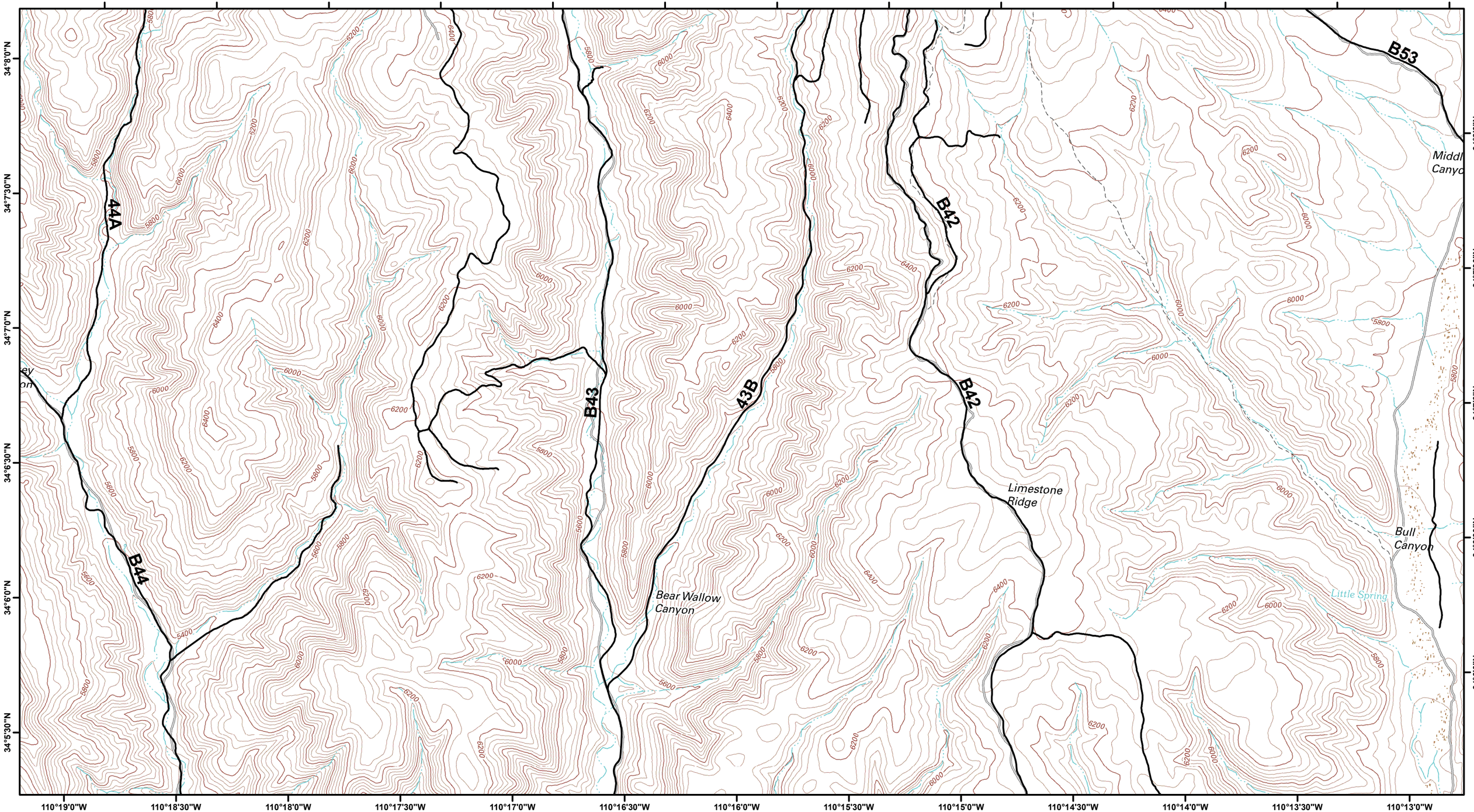

Southwest Area Type 1
Incident Management Team 2
John Pierson - Incident Commander

B1	B2	B3
C1	C2	C3
D1	D2	D3

Division
Uncontrolled Fire Edge
State Roads
Roads
Helispot
Staging Area
Dip Site
Drop Point
Structure

1:24,000 12,140 Acres

0 0.25 0.5 1 Miles

North American Datum 1983, Zone 13N

N W E S

Team 2 GIS
June 18, 2016
1500 Hours

Page1

Cedar Fire

June 19, 2016 0600 Hours

AZ-FTA-000403

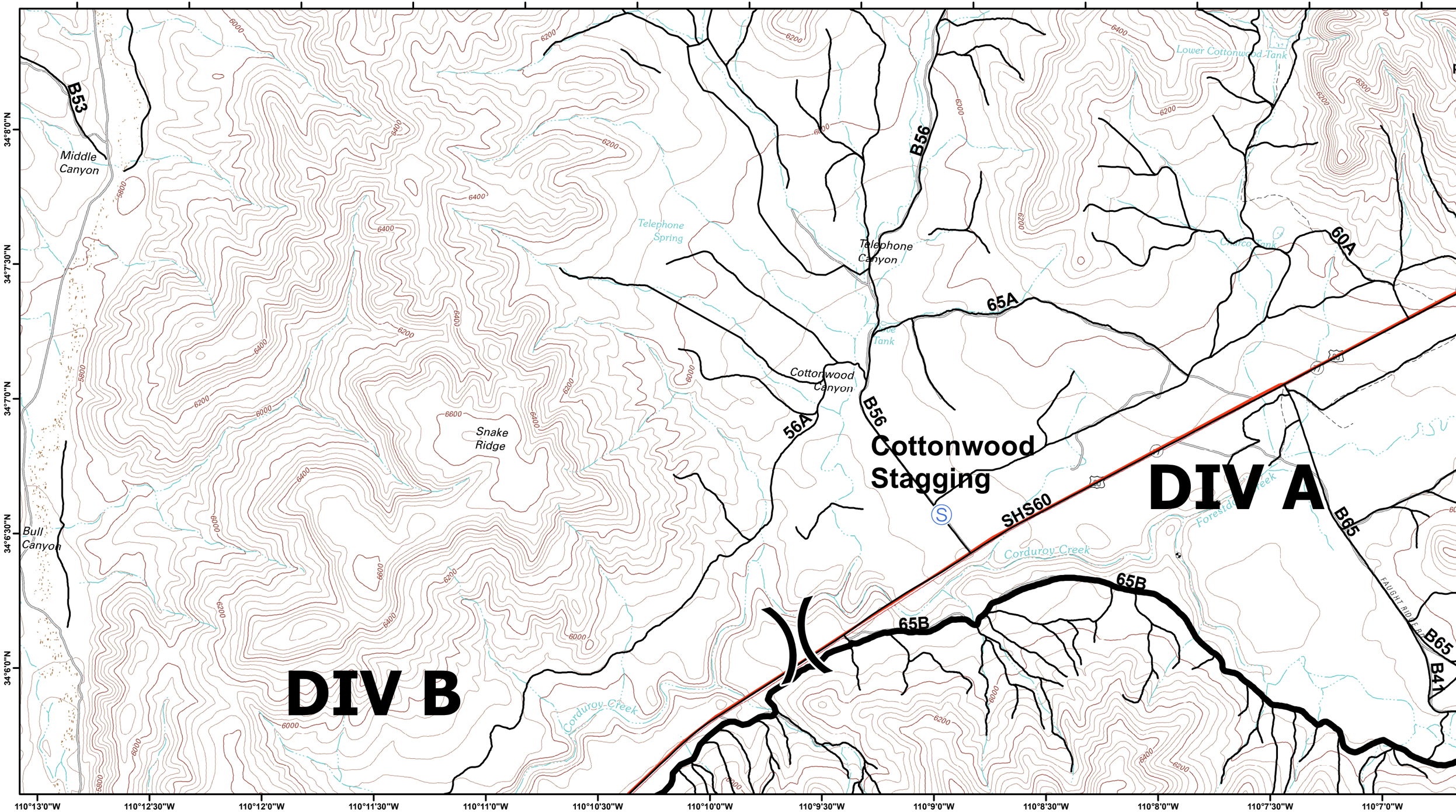

SOUTHWEST AREA TYPE 1
INCIDENT MANAGEMENT TEAM 2
JOHN PIERSON - INCIDENT COMMANDER

B1	B2	B3
C1	C2	C3
D1	D2	D3

Division
Uncontrolled Fire Edge
State Roads
Roads
Helispot
Staging Area
Dip Site
Drop Point
Structure

1:24,000 12,140 Acres

0 0.25 0.5 1 Miles

North American Datum 1983, Zone 13N

N W E S

Team 2 GIS
June 18, 2016
1500 Hours

Cedar Fire

June 19, 2016 0600 Hours

AZ-FTA-000403

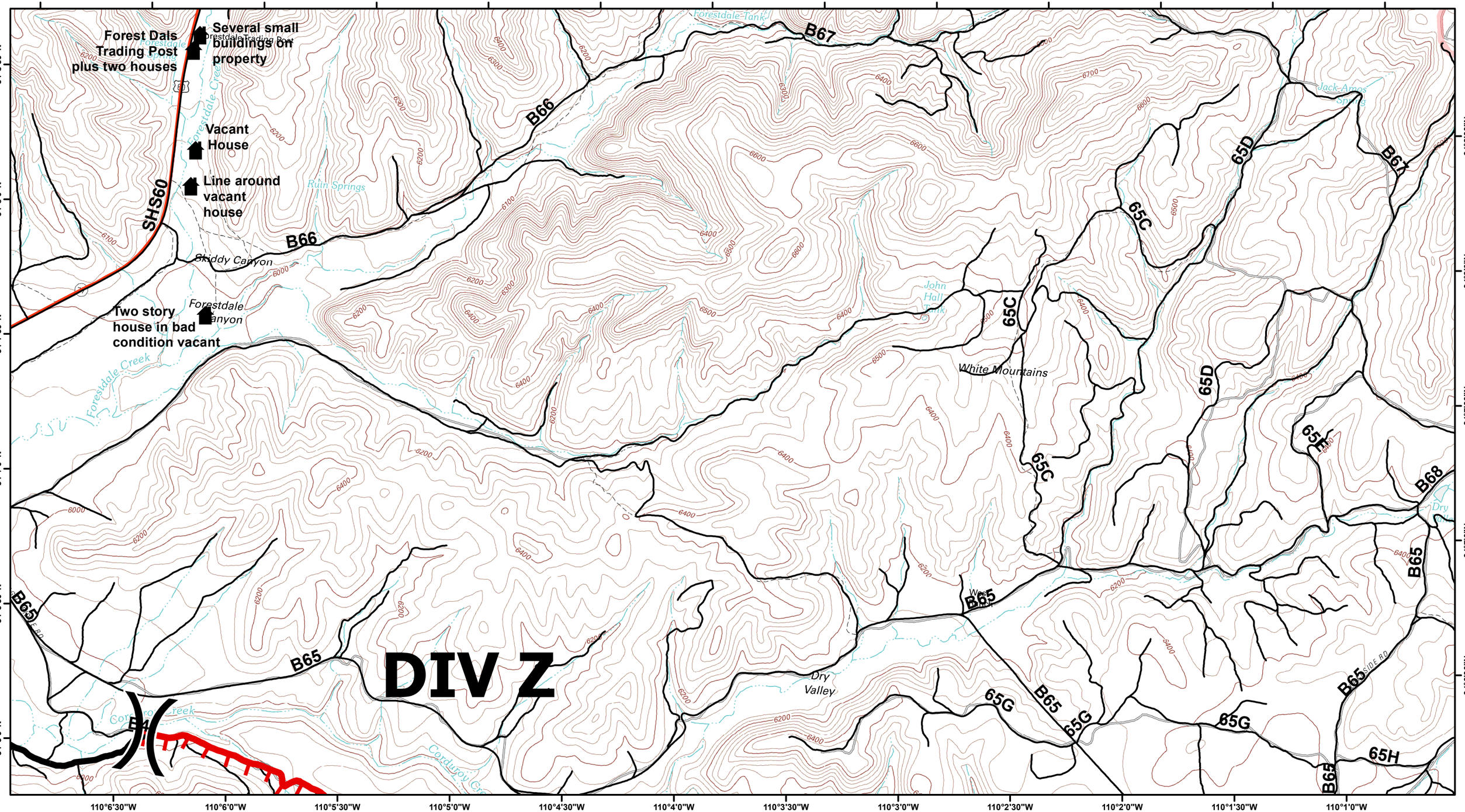

Southwest Area Type 1
Incident Management Team 2
John Pierson - Incident Commander

B1	B2	B3
C1	C2	C3
D1	D2	D3

Division
Uncontrolled Fire Edge
State Roads
Roads
Helispot
Staging Area
Dip Site
Drop Point
Structure

1:24,000 12,140 Acres

0 0.25 0.5 1 Miles

North American Datum 1983, Zone 13N

N W E S

Team 2 GIS
June 18, 2016
1500 Hours

Cedar Fire

June 19, 2016 0600 Hours

AZ-FTA-000403

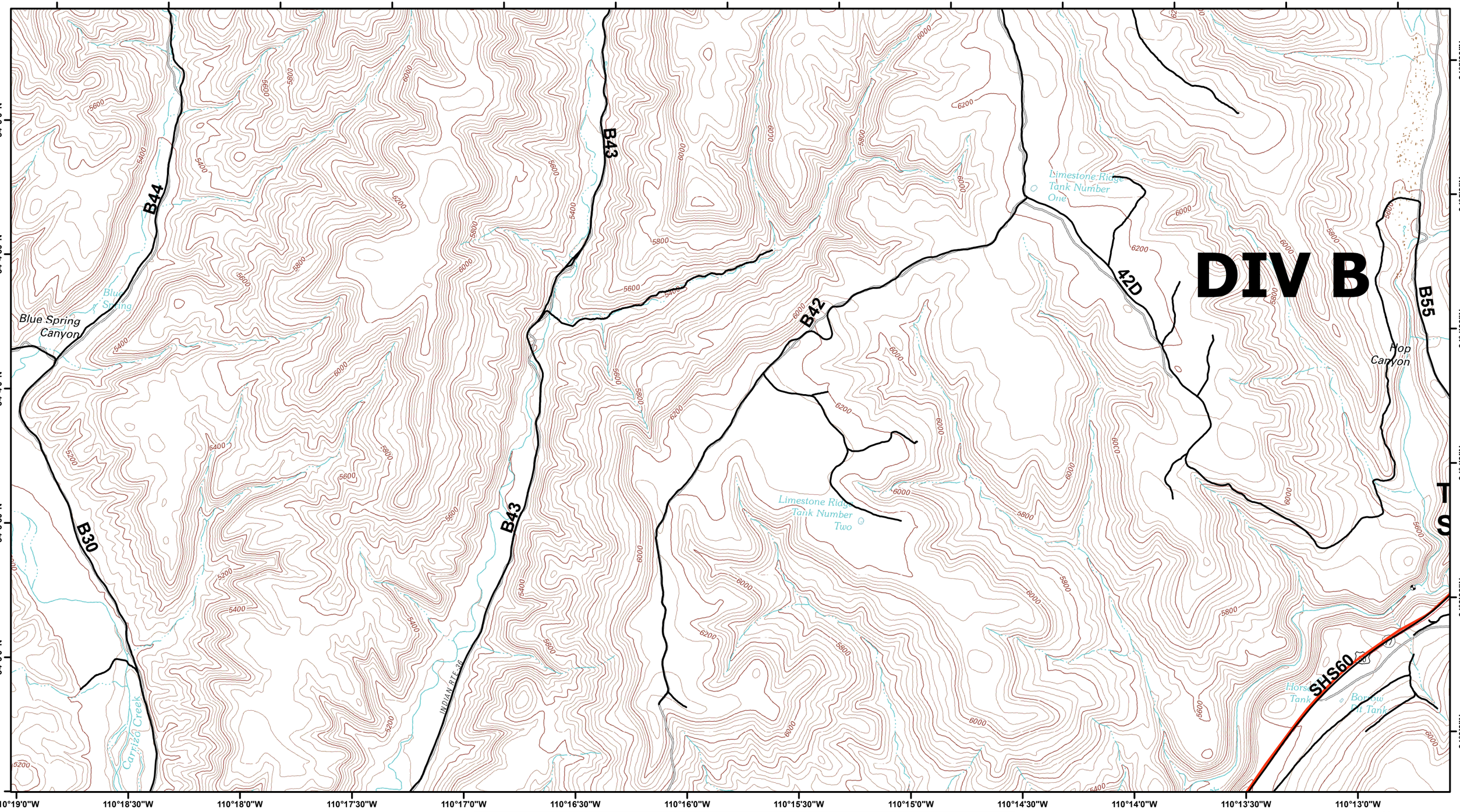

SOUTHWEST AREA TYPE 1
INCIDENT MANAGEMENT TEAM 2
JOHN PIERSON - INCIDENT COMMANDER

B1	B2	B3
C1	C2	C3
D1	D2	D3

Division
Uncontrolled Fire Edge
State Roads
Roads
Helispot
Staging Area
Dip Site
Drop Point
Structure

1:24,000 12,140 Acres

0 0.25 0.5 1 Miles

North American Datum 1983, Zone 13N

N W E S

Team 2 GIS
June 18, 2016
1500 Hours

Cedar Fire

June 19, 2016 0600 Hours

AZ-FTA-000403

DIV B

Tank Dip Site

SHS60

B55

B59

59B

B37

Highway Tank

Corduroy Creek

Hop Canyon

Cedar Canyon

34°5'30"N
34°5'0"N
34°4'30"N
34°4'0"N
34°3'30"N
34°3'0"N

110°12'30"W
110°12'0"W
110°11'30"W
110°11'0"W
110°10'30"W
110°10'0"W
110°9'30"W
110°9'0"W
110°8'30"W
110°8'0"W
110°7'30"W
110°7'0"W
110°6'30"W

SOUTHWEST AREA TYPE 1
INCIDENT MANAGEMENT TEAM 2
JOHN PIERSON - INCIDENT COMMANDER

B1	B2	B3
C1	C2	C3
D1	D2	D3

Division
Uncontrolled Fire Edge
State Roads
Roads
Helispot
Staging Area
Dip Site
Drop Point
Structure

1:24,000 12,140 Acres

0 0.25 0.5 1 Miles

North American Datum 1983, Zone 13N

N W E S

Team 2 GIS
June 18, 2016
1500 Hours

Cedar Fire

June 19, 2016 0600 Hours

AZ-FTA-000403

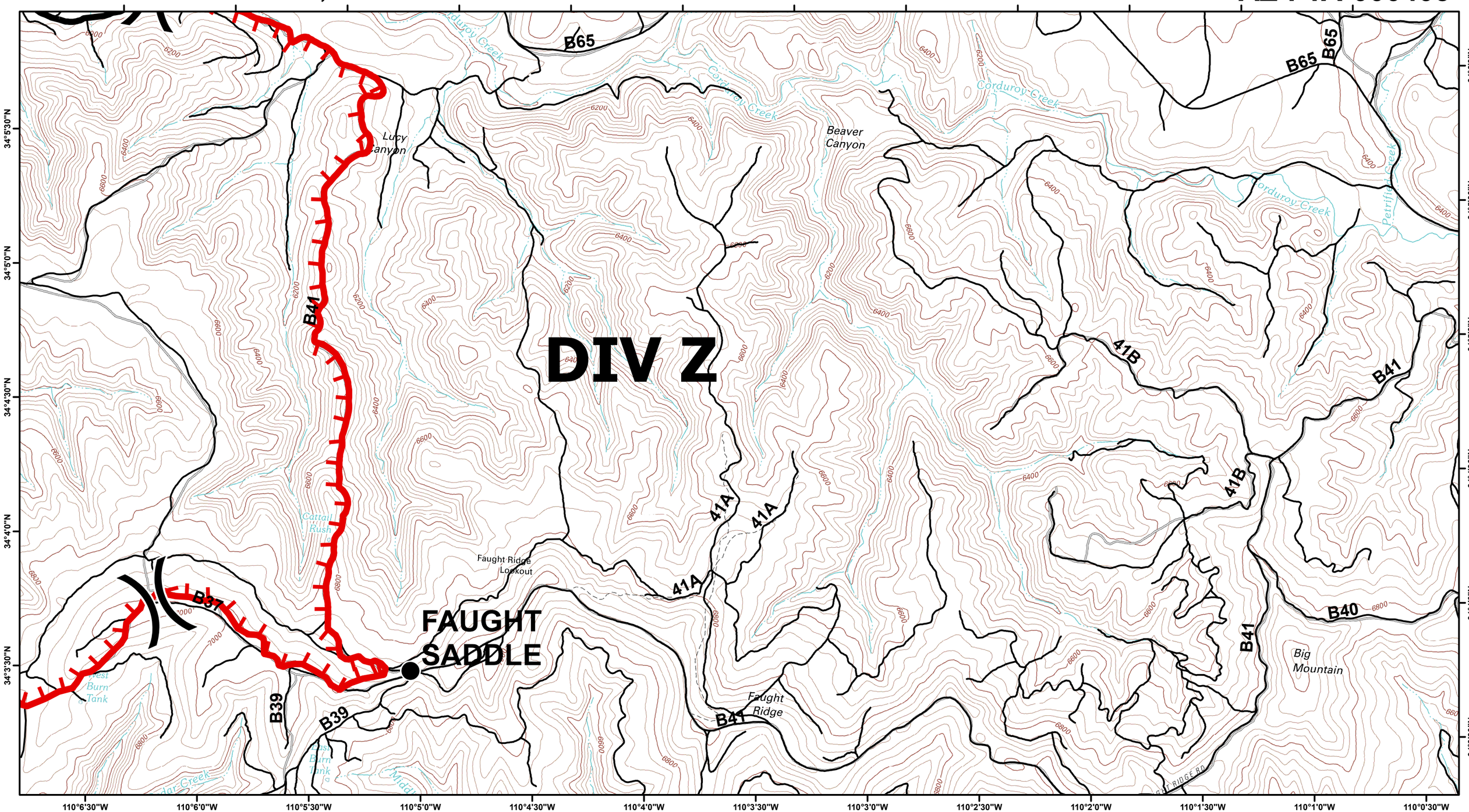

Southwest Area Type 1
Incident Management Team 2
John Pierson - Incident Commander

B1	B2	B3
C1	C2	C3
D1	D2	D3

Division
Uncontrolled Fire Edge
State Roads
Roads
Helispot
Staging Area
Dip Site
Drop Point
Structure

1:24,000 12,140 Acres

0 0.25 0.5 1 Miles

North American Datum 1983, Zone 13N

N W E S

Team 2 GIS
June 18, 2016
1500 Hours

Cedar Fire

June 19, 2016 0600 Hours

AZ-FTA-000403

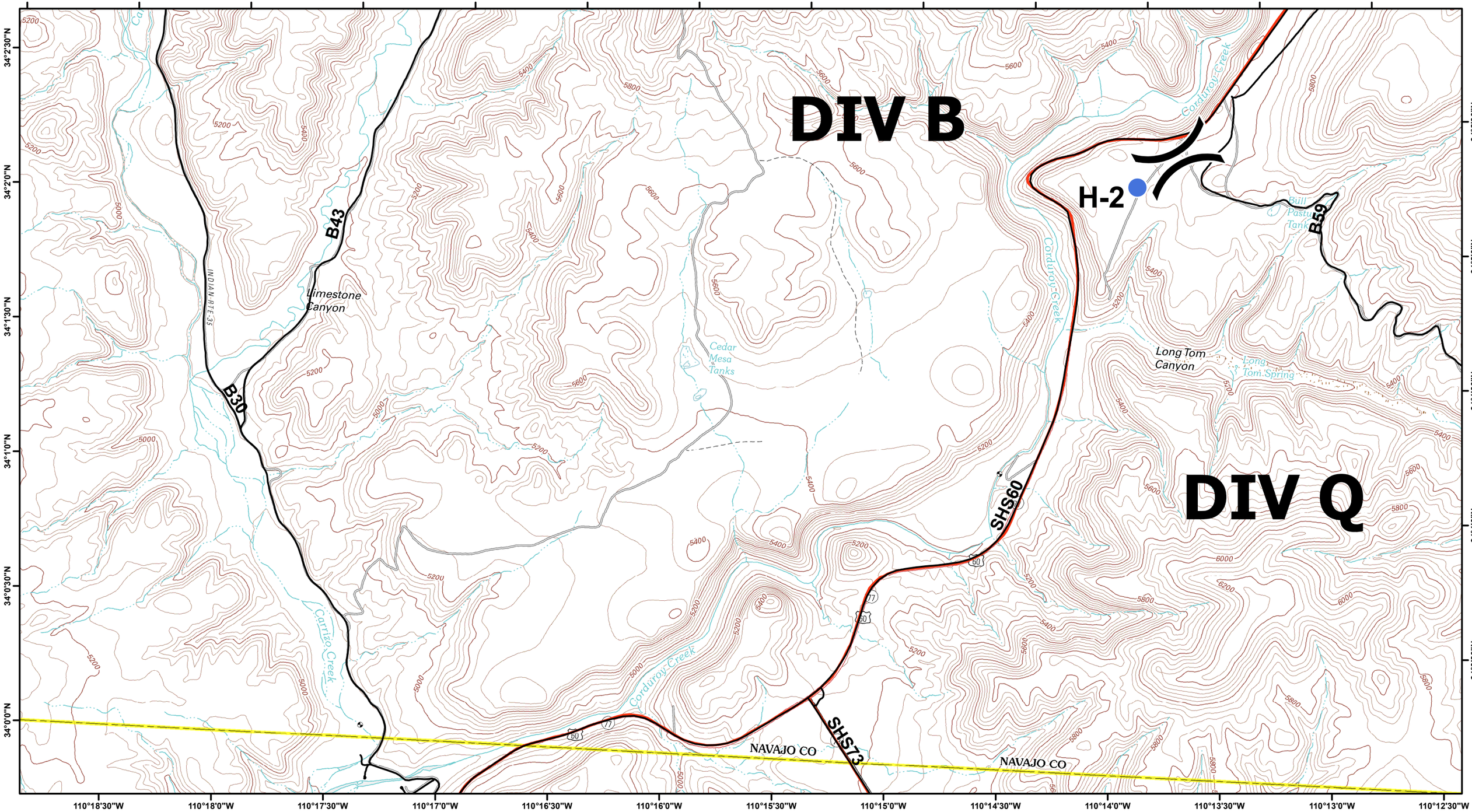

SOUTHWEST AREA TYPE 1
INCIDENT MANAGEMENT TEAM 2
JOHN PIERSON - INCIDENT COMMANDER

B1	B2	B3
C1	C2	C3
D1	D2	D3

Division
Uncontrolled Fire Edge
State Roads
Roads
Helispot
Staging Area
Dip Site
Drop Point
Structure

1:24,000 12,140 Acres

0 0.25 0.5 1 Miles

North American Datum 1983, Zone 13N

N W E S

Team 2 GIS
June 18, 2016
1500 Hours

Cedar Fire

June 19, 2016 0600 Hours

AZ-FTA-000403

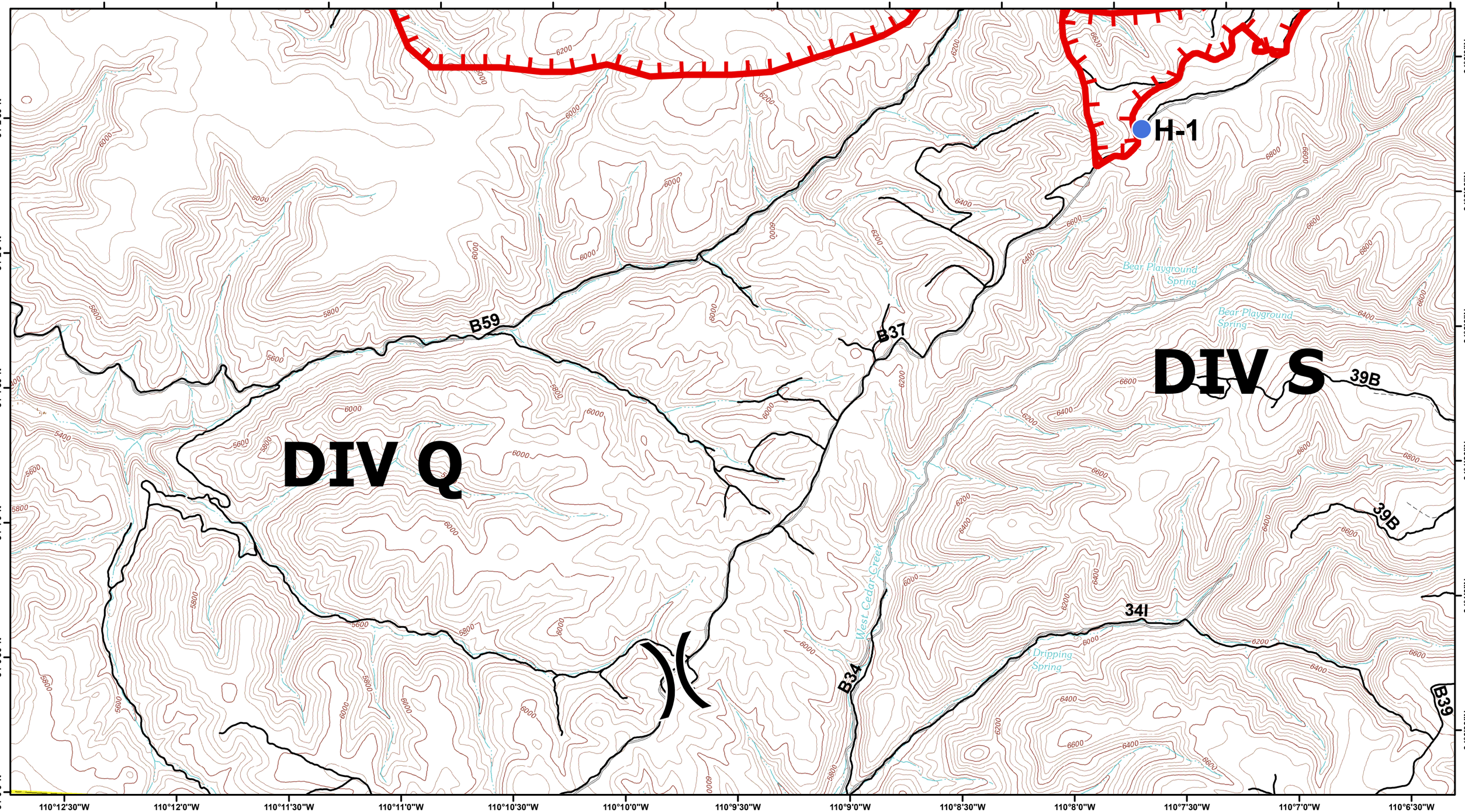

Southwest Area Type 1
Incident Management Team 2
John Pierson - Incident Commander

B1	B2	B3
C1	C2	C3
D1	D2	D3

Division
Uncontrolled Fire Edge
State Roads
Roads
Helispot
Staging Area
Dip Site
Drop Point
Structure

1:24,000 12,140 Acres

0 0.25 0.5 1 Miles

North American Datum 1983, Zone 13N

N W E S

Team 2 GIS
June 18, 2016
1500 Hours

Cedar Fire June 19, 2016 0600 Hours

AZ-FTA-000403

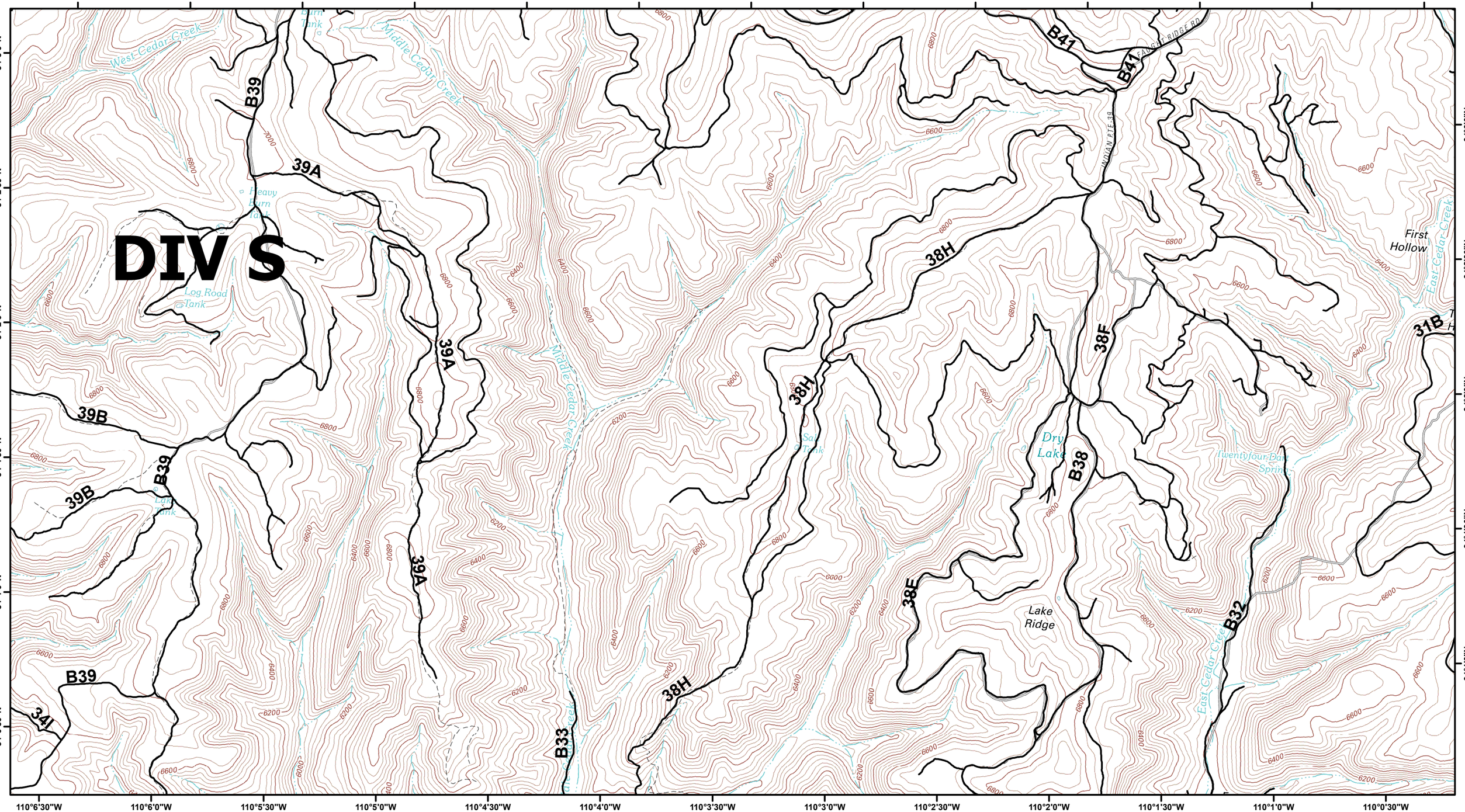

Southwest Area Type 1
Incident Management Team 2
John Pierson - Incident Commander

B1	B2	B3
C1	C2	C3
D1	D2	D3

Division
Uncontrolled Fire Edge
State Roads
Roads
Helispot
Staging Area
Dip Site
Drop Point
Structure

1:24,000 12,140 Acres

0 0.25 0.5 1 Miles

North American Datum 1983, Zone 13N

N W E S

Team 2 GIS
June 18, 2016
1500 Hours