Cedar Fire

June 18, 2016 0600 Hours

AZ-FTA-000403

B1

B2

B3

Cottonwood Stagging

DIV A

DIV B

C1

C2

DIV Z

C3

Tank Dip Site

FAUGHT SADDLE

H-1

H-2

D1

DIV S

D2

D3

34°8'30"N 34°8'0"N 34°7'30"N 34°7'0"N 34°6'30"N 34°6'0"N 34°5'30"N 34°5'0"N 34°4'30"N 34°4'0"N 34°3'30"N 34°3'0"N 34°2'30"N 34°2'0"N 34°1'30"N 34°1'0"N 34°0'30"N 34°0'0"N

110°19'0"W 110°18'0"W 110°17'0"W 110°16'0"W 110°15'0"W 110°14'0"W 110°13'0"W 110°12'0"W 110°11'0"W 110°10'0"W 110°9'0"W 110°8'0"W 110°7'0"W 110°6'0"W 110°5'0"W 110°4'0"W 110°3'0"W 110°2'0"W 110°1'0"W 110°0'0"W

SOUTHWEST AREA TYPE 1
INCIDENT MANAGEMENT TEAM 2
JOHN PIERSON - INCIDENT COMMANDER

Division

Uncontrolled Fire Edge

State Roads

Staging Area

Helispot

Dip Site

N W E S

1:75,000 9,652 Acres

0 0.75 1.5 3 Miles

North American Datum 1983, Zone 13N

Team 2 GIS
June 17, 2016
2300 Hours

Cedar Fire

June 18, 2016 0600 Hours

AZ-FTA-000403

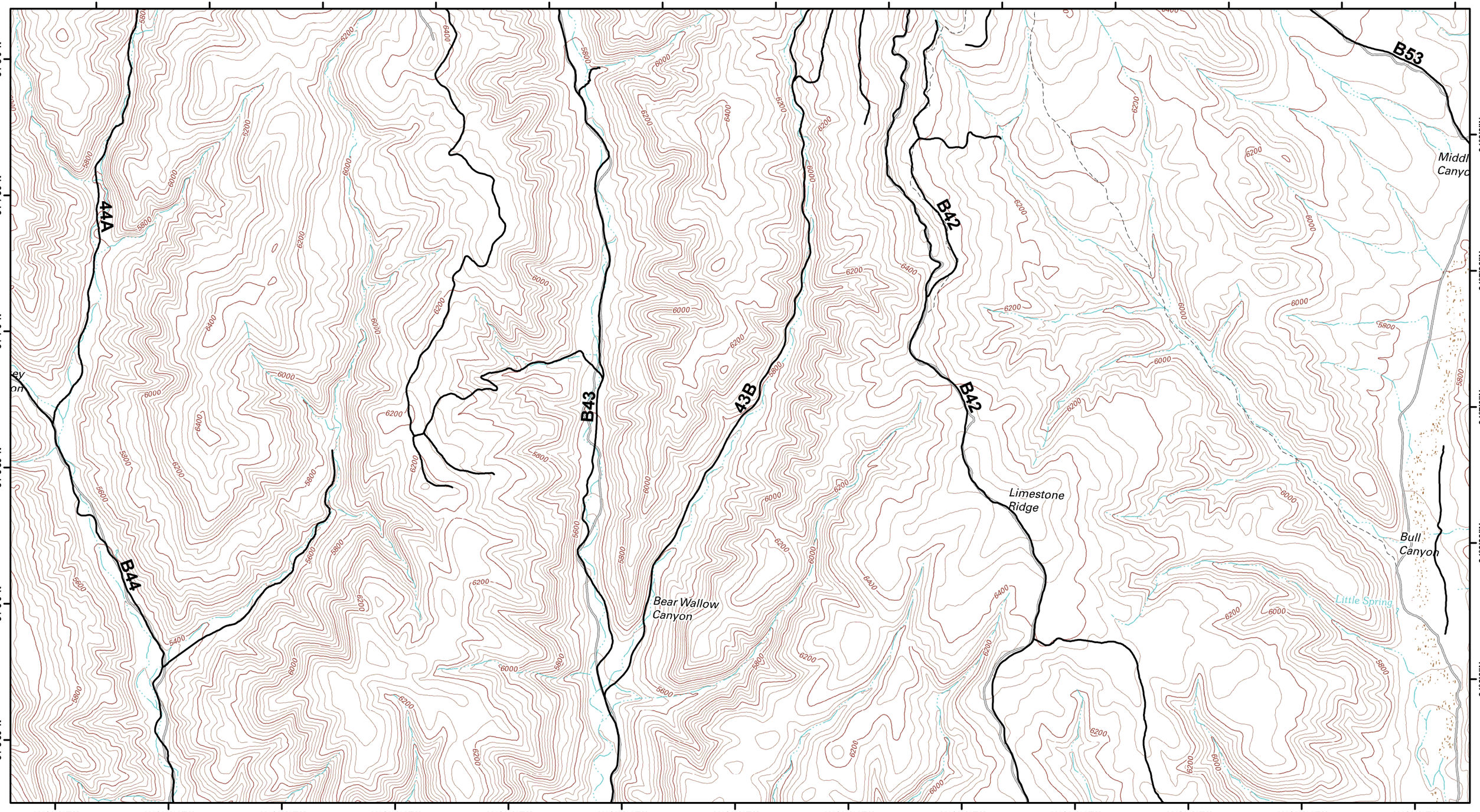

Southwest Area Type 1
Incident Management Team 2
John Pierson - Incident Commander

B1	B2	B3
C1	C2	C3
D1	D2	D3

Division

Uncontrolled Fire Edge

State Roads

Roads

Helispot

Dip Site

Staging Area

1:24,000

12,140 Acres

0 0.25 0.5 1 Miles

North American Datum 1983, Zone 13N

N W E S

Team 2 GIS
June 17, 2016
2300 Hours

Cedar Fire

June 18, 2016 0600 Hours

AZ-FTA-000403

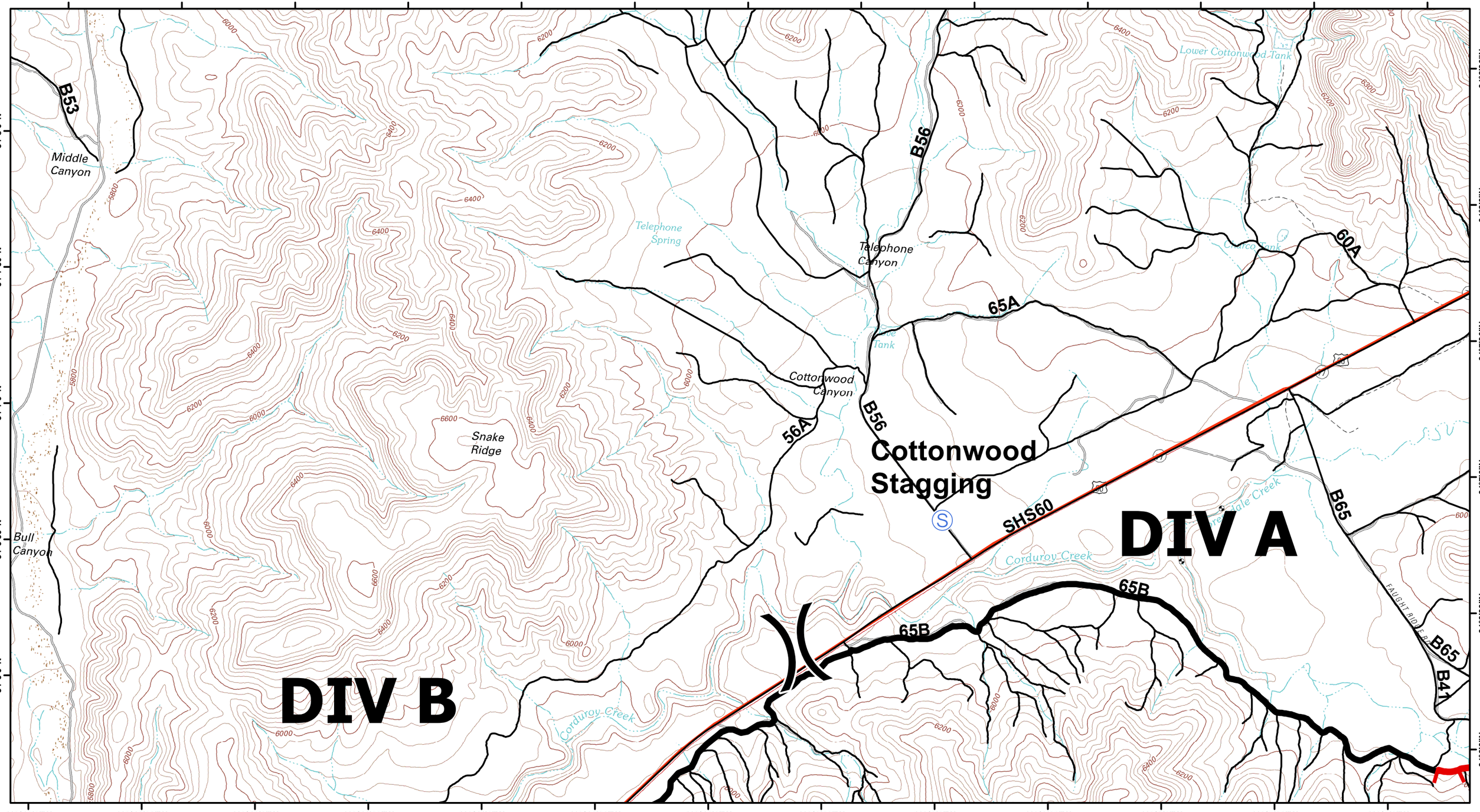

SOUTHWEST AREA TYPE 1
INCIDENT MANAGEMENT TEAM 2
JOHN PIERSON - INCIDENT COMMANDER

B1	B2	B3
C1	C2	C3
D1	D2	D3

Division
Uncontrolled Fire Edge
State Roads
Roads
Helispot
Dip Site
Staging Area

1:24,000 12,140 Acres

0 0.25 0.5 1 Miles

North American Datum 1983, Zone 13N

N W E S

Team 2 GIS
June 17, 2016
2300 Hours

Cedar Fire

June 18, 2016 0600 Hours

AZ-FTA-000403

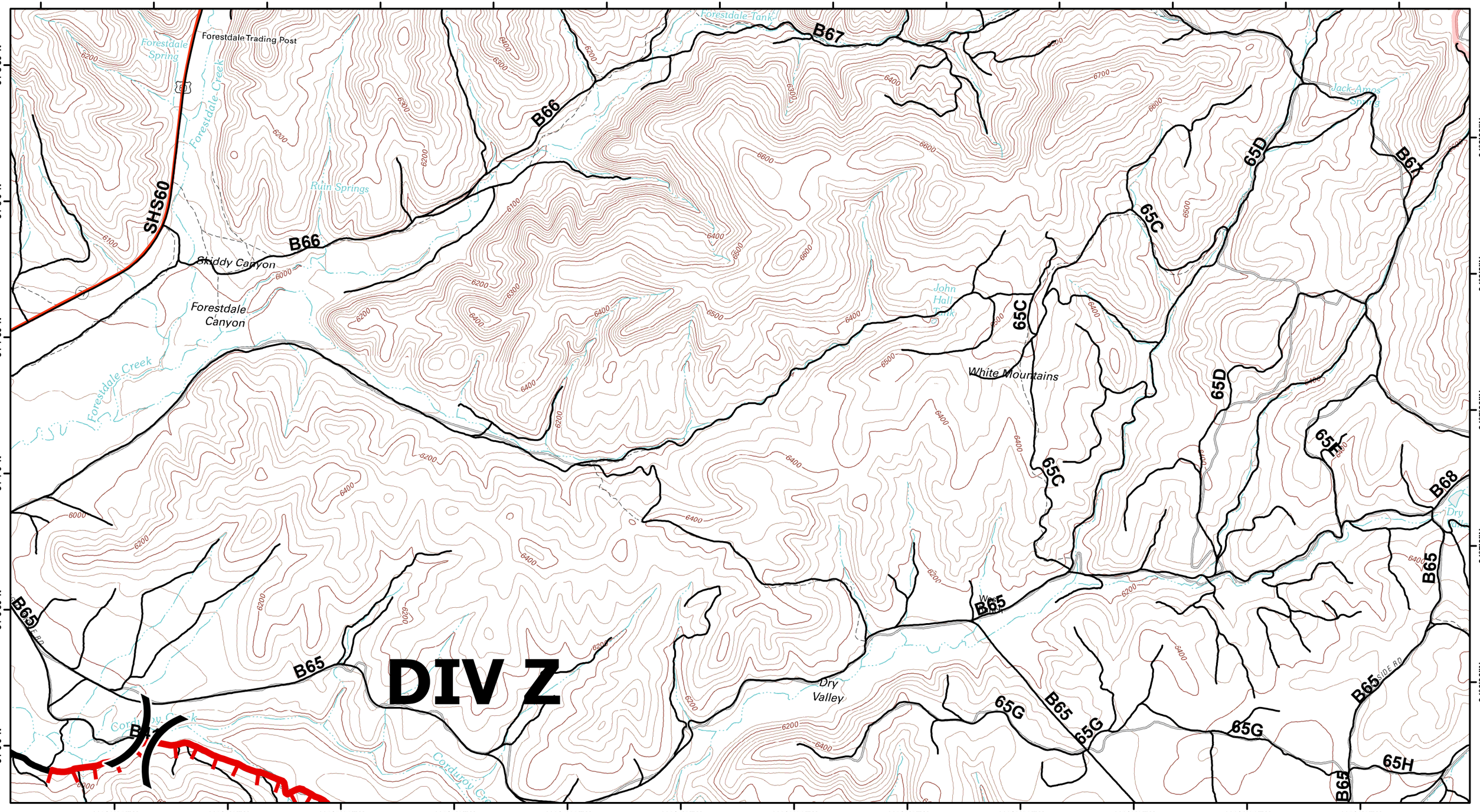

SOUTHWEST AREA TYPE 1
INCIDENT MANAGEMENT TEAM 2
JOHN PIERSON - INCIDENT COMMANDER

B1	B2	B3
C1	C2	C3
D1	D2	D3

Division
Uncontrolled Fire Edge
State Roads
Roads
Helispot
Dip Site
Staging Area

1:24,000 12,140 Acres

0 0.25 0.5 1 Miles

North American Datum 1983, Zone 13N

N W E S

Team 2 GIS
June 17, 2016
2300 Hours

Cedar Fire

June 18, 2016 0600 Hours

AZ-FTA-000403

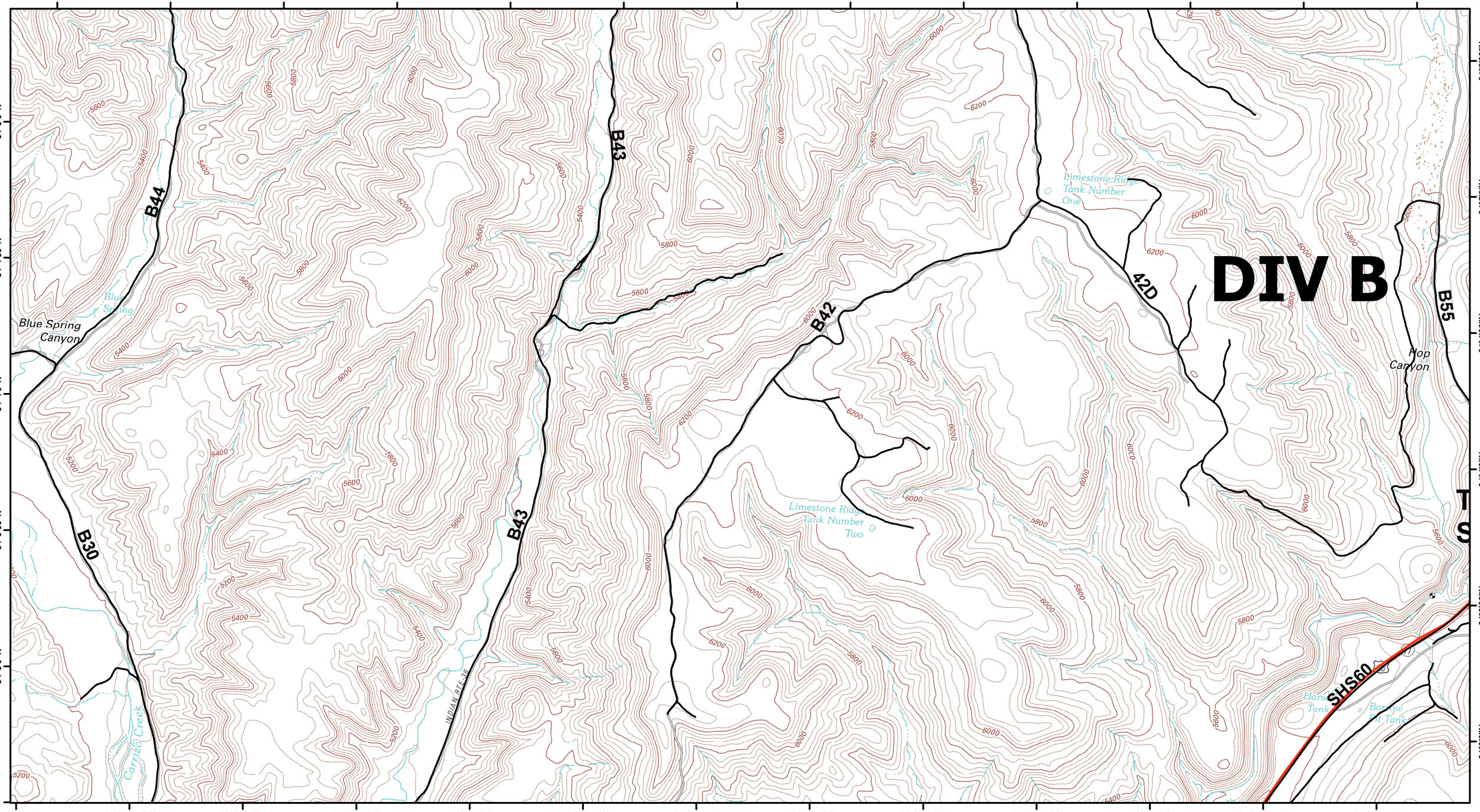

Southwest Area Type 1
Incident Management Team 2
John Pierson - Incident Commander

B1	B2	B3
C1	C2	C3
D1	D2	D3

Division
Uncontrolled Fire Edge
State Roads
Roads
Helispot
Dip Site
Staging Area

1:24,000 12,140 Acres

0 0.25 0.5 1 Miles

North American Datum 1983, Zone 13N

N W E S

Team 2 GIS
June 17, 2016
2300 Hours

Cedar Fire

June 18, 2016 0600 Hours

AZ-FTA-000403

DIV B

Tank Dip Site

SHS60

B55

B59

59B

B37

Highway Tank

Corduroy Creek

Cedar Canyon

Hop Canyon

34°5'30"N
34°5'0"N
34°4'30"N
34°4'0"N
34°3'30"N
34°3'0"N

110°12'30"W
110°12'0"W
110°11'30"W
110°11'0"W
110°10'30"W
110°10'0"W
110°9'30"W
110°9'0"W
110°8'30"W
110°8'0"W
110°7'30"W
110°7'0"W
110°6'30"W

Southwest Area Type 1
Incident Management Team 2
John Pierson - Incident Commander

B1	B2	B3
C1	C2	C3
D1	D2	D3

Division
Uncontrolled Fire Edge
State Roads
Roads
Helispot
Dip Site
Staging Area

1:24,000
12,140 Acres
0 0.25 0.5 1 Miles

North American Datum 1983, Zone 13N

N
W E
S

Team 2 GIS
June 17, 2016
2300 Hours

Cedar Fire

June 18, 2016 0600 Hours

AZ-FTA-000403

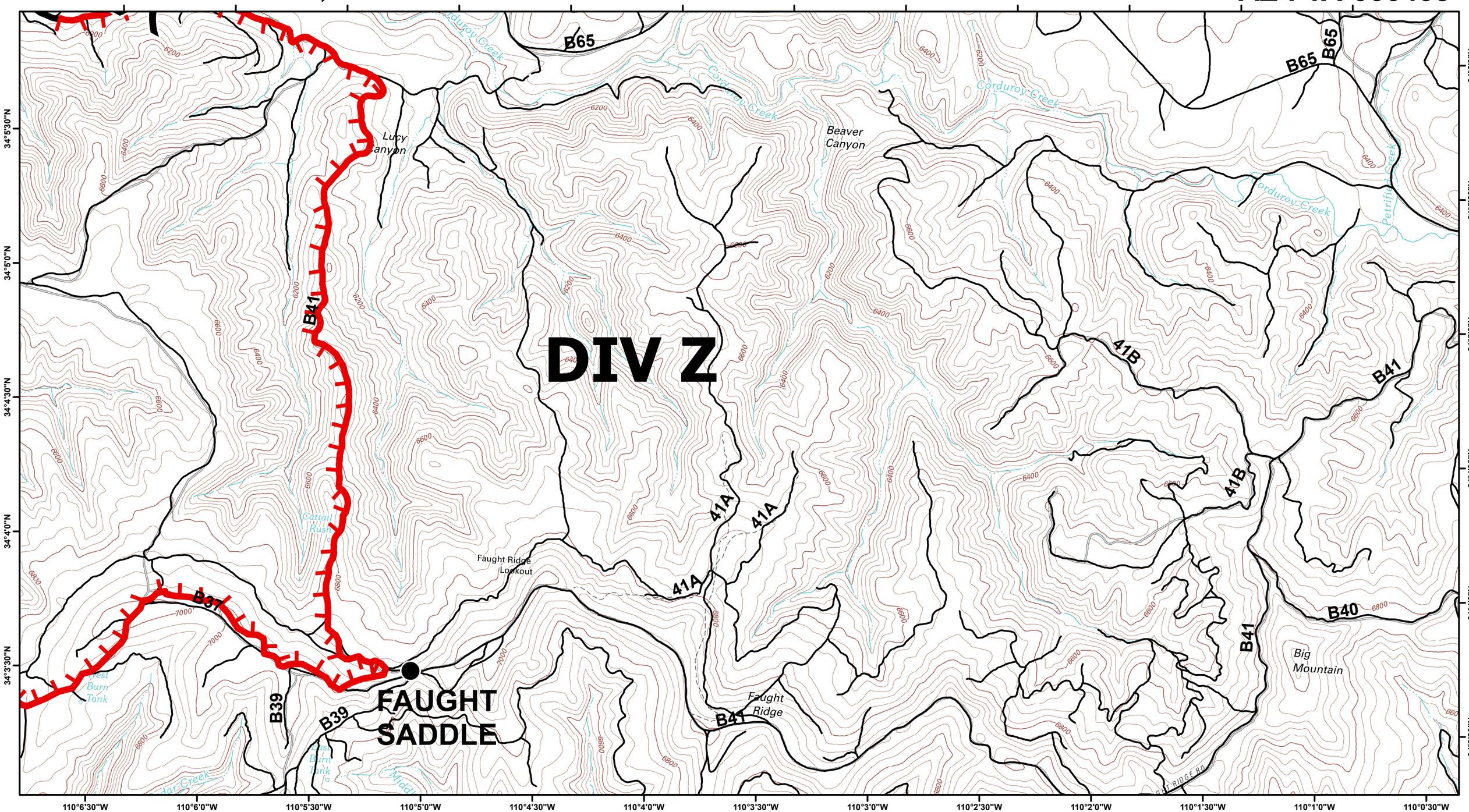

Southwest Area Type 1
Incident Management Team 2
John Pierson - Incident Commander

B1	B2	B3
C1	C2	C3
D1	D2	D3

Division
Uncontrolled Fire Edge
State Roads
Roads
Helispot
Dip Site
Staging Area

1:24,000 12,140 Acres

0 0.25 0.5 1 Miles

North American Datum 1983, Zone 13N

N W E S

Team 2 GIS
June 17, 2016
2300 Hours

Cedar Fire

June 18, 2016 0600 Hours

AZ-FTA-000403

DIV B

DIV S

H-2

B43

B30

B59

SHS60

SHS73

Limestone Canyon

Cedar Mesa Tanks

Corduroy Creek

Long Tom Canyon

Long Tom Spring

Bull Pasture Tank

Carrizo Creek

INDIAN RTE 33

NAVAJO CO

NAVAJO CO

34°2'30"N
34°2'0"N
34°1'30"N
34°1'0"N
34°0'30"N
34°0'0"N

110°18'30"W
110°18'0"W
110°17'30"W
110°17'0"W
110°16'30"W
110°16'0"W
110°15'30"W
110°15'0"W
110°14'30"W
110°14'0"W
110°13'30"W
110°13'0"W
110°12'30"W

SOUTHWEST AREA TYPE 1
INCIDENT MANAGEMENT TEAM 2
JOHN PIERSON - INCIDENT COMMANDER

B1	B2	B3
C1	C2	C3
D1	D2	D3

- Division
- Uncontrolled Fire Edge
- State Roads
- Roads
- Helispot
- Dip Site
- Staging Area

1:24,000 12,140 Acres

0 0.25 0.5 1 Miles

North American Datum 1983, Zone 13N

N W E S

Team 2 GIS
June 17, 2016
2300 Hours

Cedar Fire

June 18, 2016 0600 Hours

AZ-FTA-000403

DIV Z

H-1

DIV S

B59

B37

39B

341

B34

B39

Bear Playground Spring

Bear Playground Spring

Dripping Spring

West Cedar Creek

34°3'0"N
34°2'30"N
34°2'0"N
34°1'30"N
34°1'0"N
34°0'30"N
34°0'0"N

110°12'30"W
110°12'0"W
110°11'30"W
110°11'0"W
110°10'30"W
110°10'0"W
110°9'30"W
110°9'0"W
110°8'30"W
110°8'0"W
110°7'30"W
110°7'0"W
110°6'30"W

Southwest Area Type 1
Incident Management Team 2
John Pierson - Incident Commander

B1	B2	B3
C1	C2	C3
D1	D2	D3

Division
Uncontrolled Fire Edge
State Roads
Roads
Helispot
Dip Site
Staging Area

1:24,000
12,140 Acres

0 0.25 0.5 1 Miles

North American Datum 1983, Zone 13N

N
W E
S

Team 2 GIS
June 17, 2016
2300 Hours

Cedar Fire June 18, 2016 0600 Hours

AZ-FTA-000403

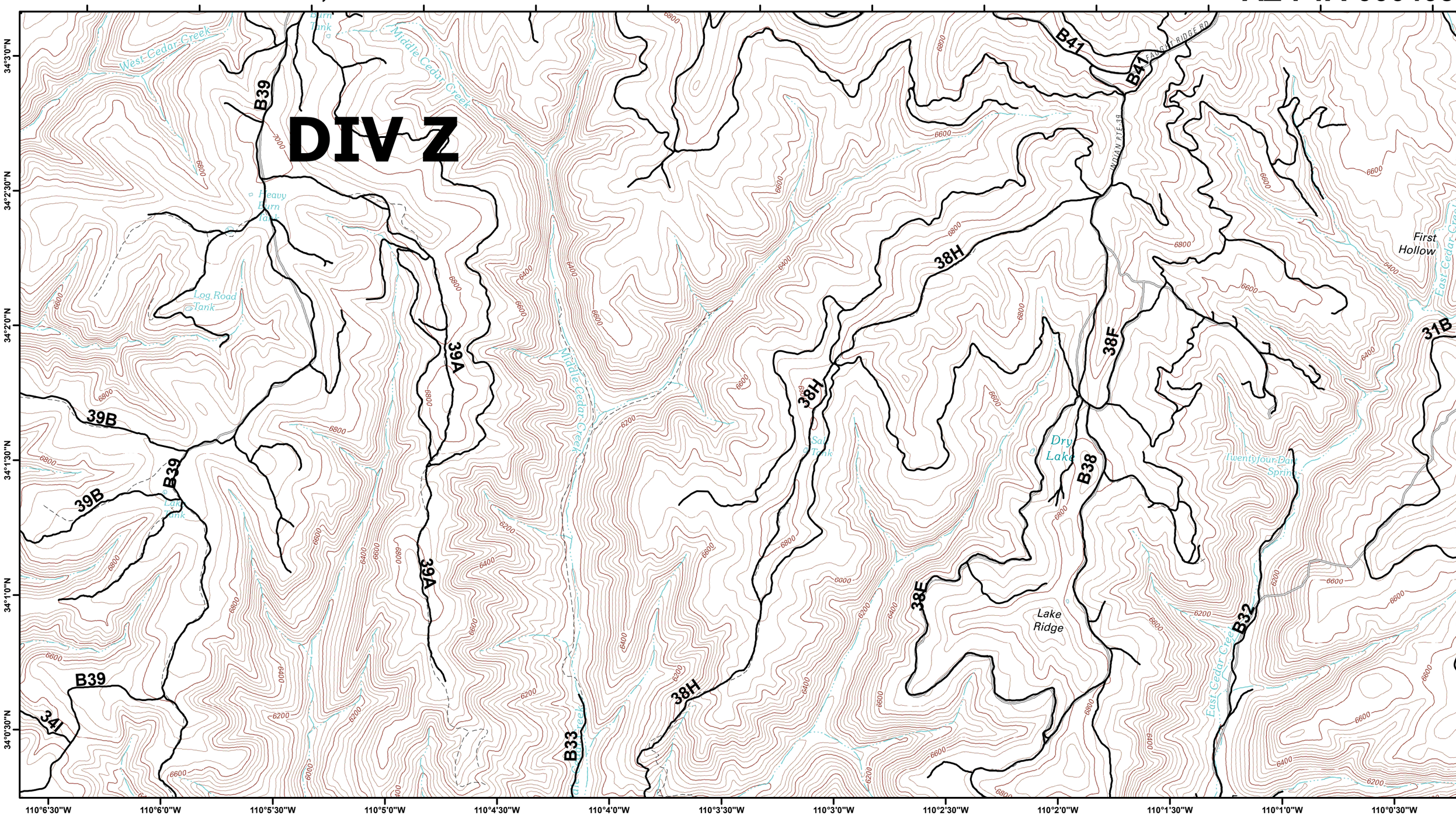

Southwest Area Type 1
Incident Management Team 2
John Pierson - Incident Commander

B1	B2	B3
C1	C2	C3
D1	D2	D3

Division
Uncontrolled Fire Edge
State Roads
Roads
Helispot
Dip Site
Staging Area

1:24,000 12,140 Acres

0 0.25 0.5 1 Miles

North American Datum 1983, Zone 13N

N W E S

Team 2 GIS
June 17, 2016
2300 Hours