Brown Fire
AZ-A3S-0000789
June 21, 2016
Day Shift
NAD 83, UTM 12N
Northeast Map
Page 1 of 6

Est. 15,282 acres as of 1830 hrs June 20, 2016

Legend

- Division
- Helispot
- Other
- Uncontrolled Fire Edge
- H - Hand Line
- Planned Fire Line
- Other
- BP Infrastructure

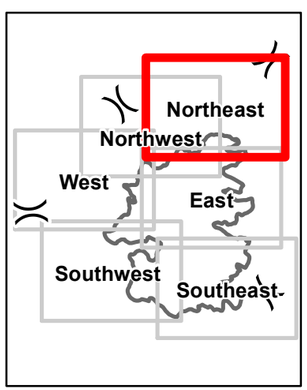

Miles

0 0.2 0.4

N W E S

WGrunberg
6/20/2016
2228 hrs

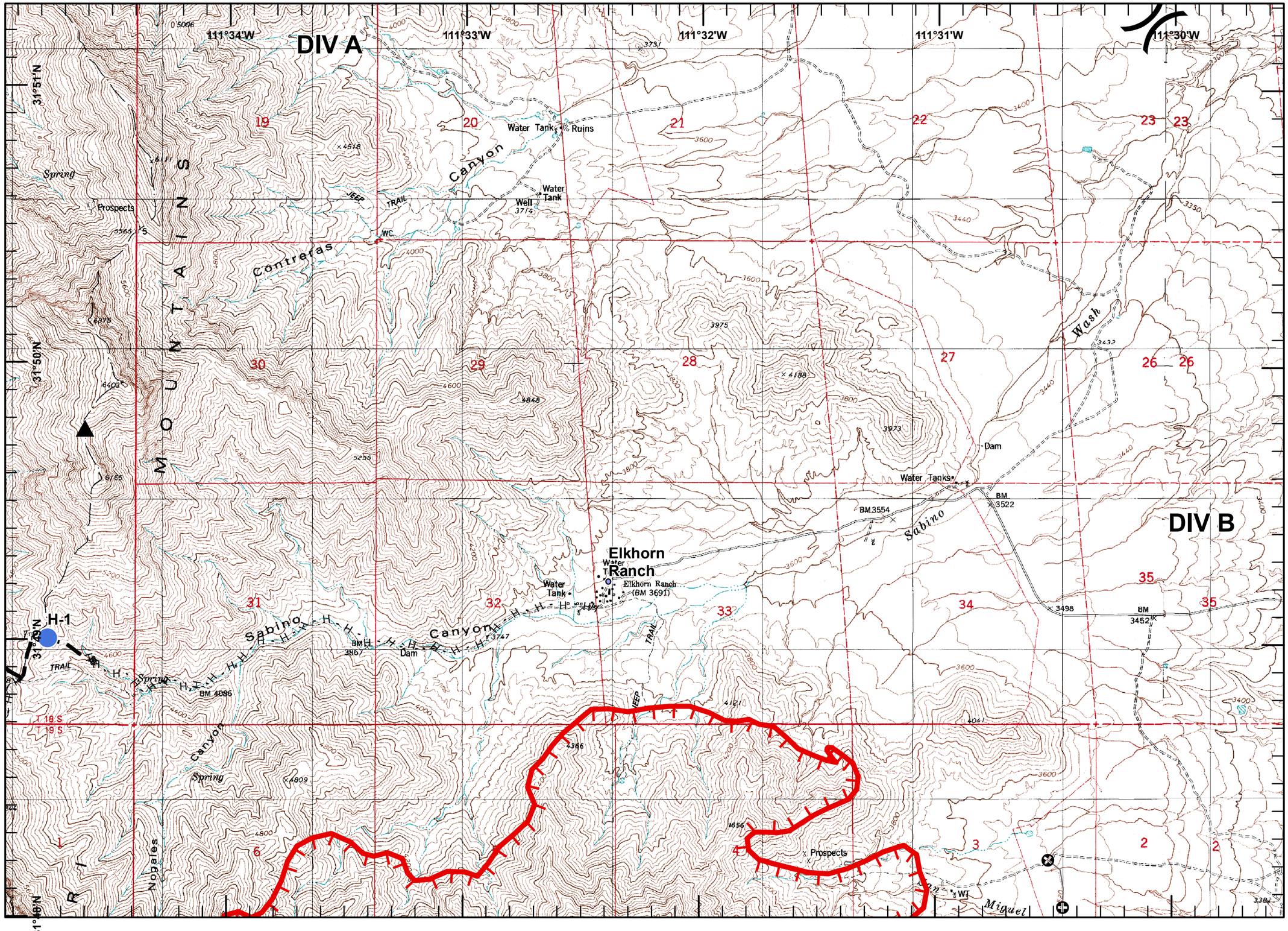

Brown Fire
AZ-A3S-0000789
June 21, 2016
Day Shift
NAD 83, UTM 12N
East Map
Page 2 of 6

Est. 15,282 acres as of 1830 hrs June 20, 2016

Legend

- Fire Origin
- Water Source
- Other
- Uncontrolled Fire Edge
- Completed Line
- Other
- FWS Buildings

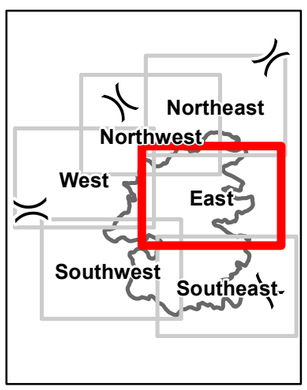

Miles

0 0.2 0.4

N W E S

WGrunberg
6/20/2016
2228 hrs

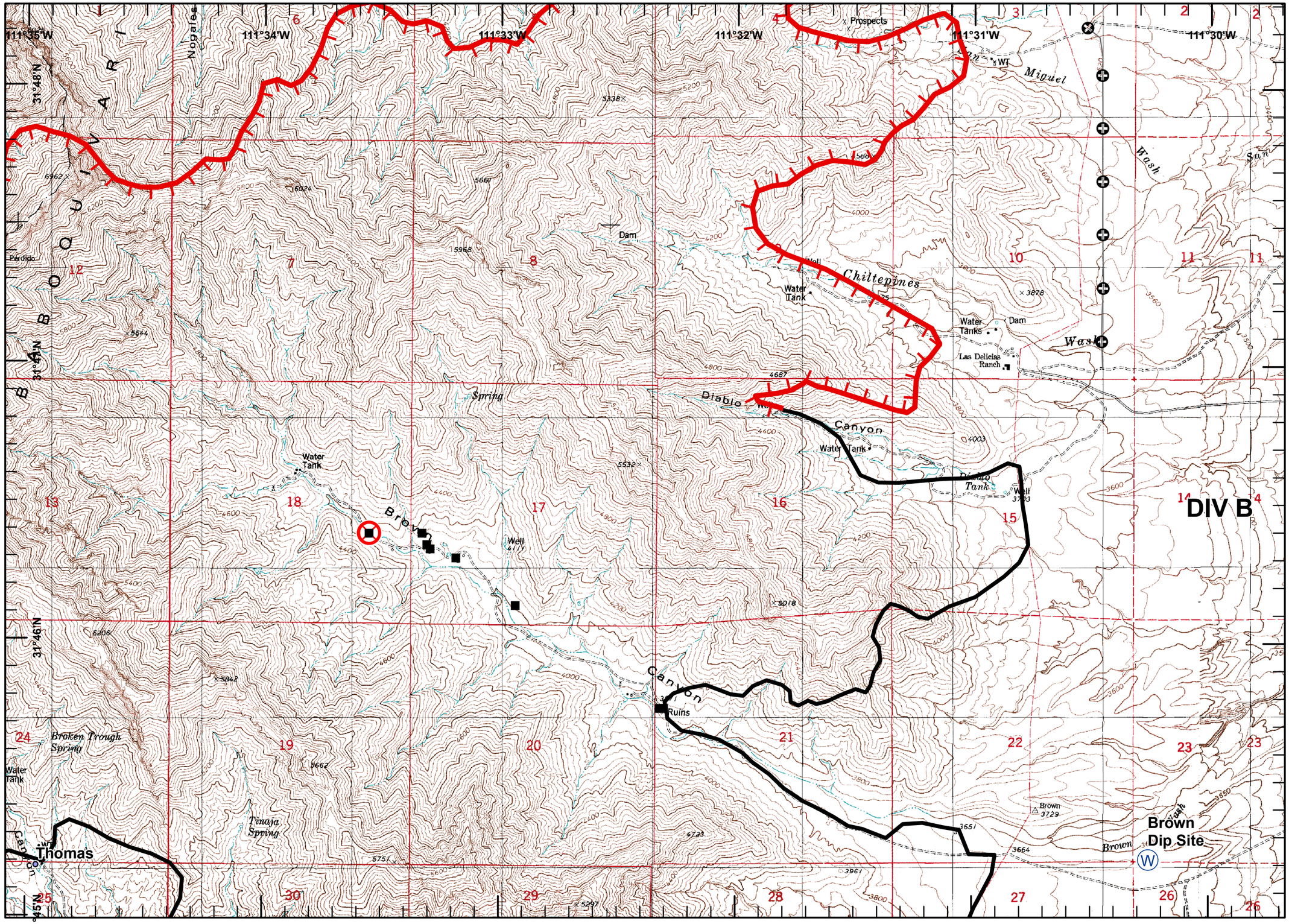

Brown Fire
AZ-A3S-0000789
June 21, 2016
Day Shift
NAD 83, UTM 12N
Southeast Map
Page 3 of 6

Est. 15,282 acres as of 1830 hrs June 20, 2016

Legend

- Division
- Helibase
- Incident Command Post
- Water Source
- Completed Line

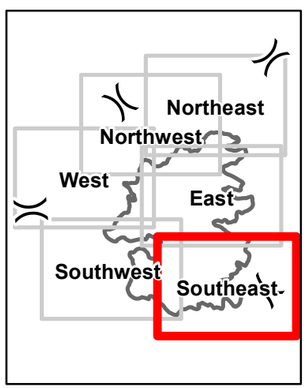

Miles

0 0.2 0.4

N W E S

WGrunberg
6/20/2016
2228 hrs

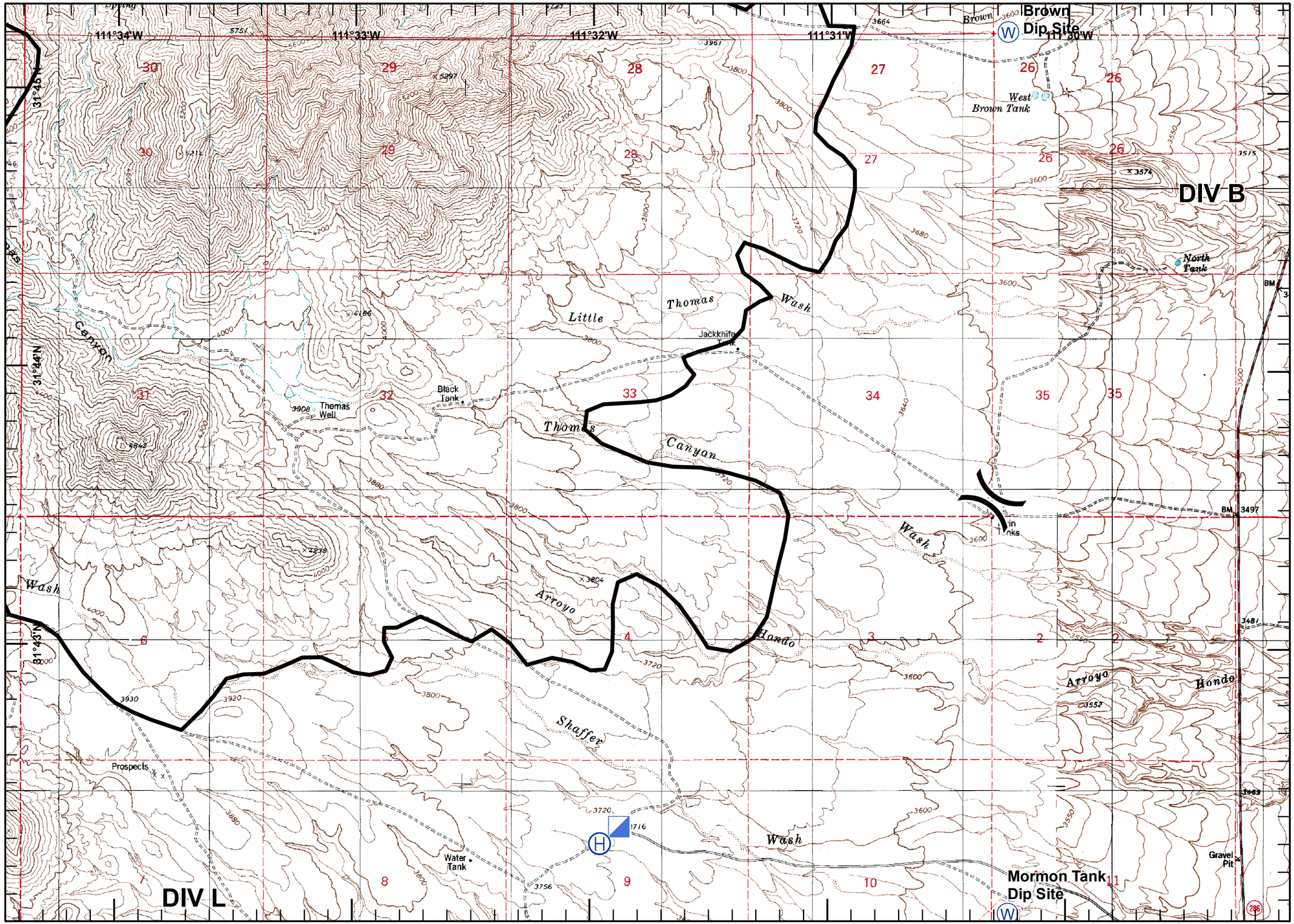

Brown Fire
AZ-A3S-0000789
June 21, 2016
Day Shift
NAD 83, UTM 12N
Southwest Map
Page 4 of 6

Est. 15,282 acres as of 1830 hrs June 20, 2016

Legend

- Other
- Uncontrolled Fire Edge
- Completed Line
- 2015 La Jola Fire Perimeter

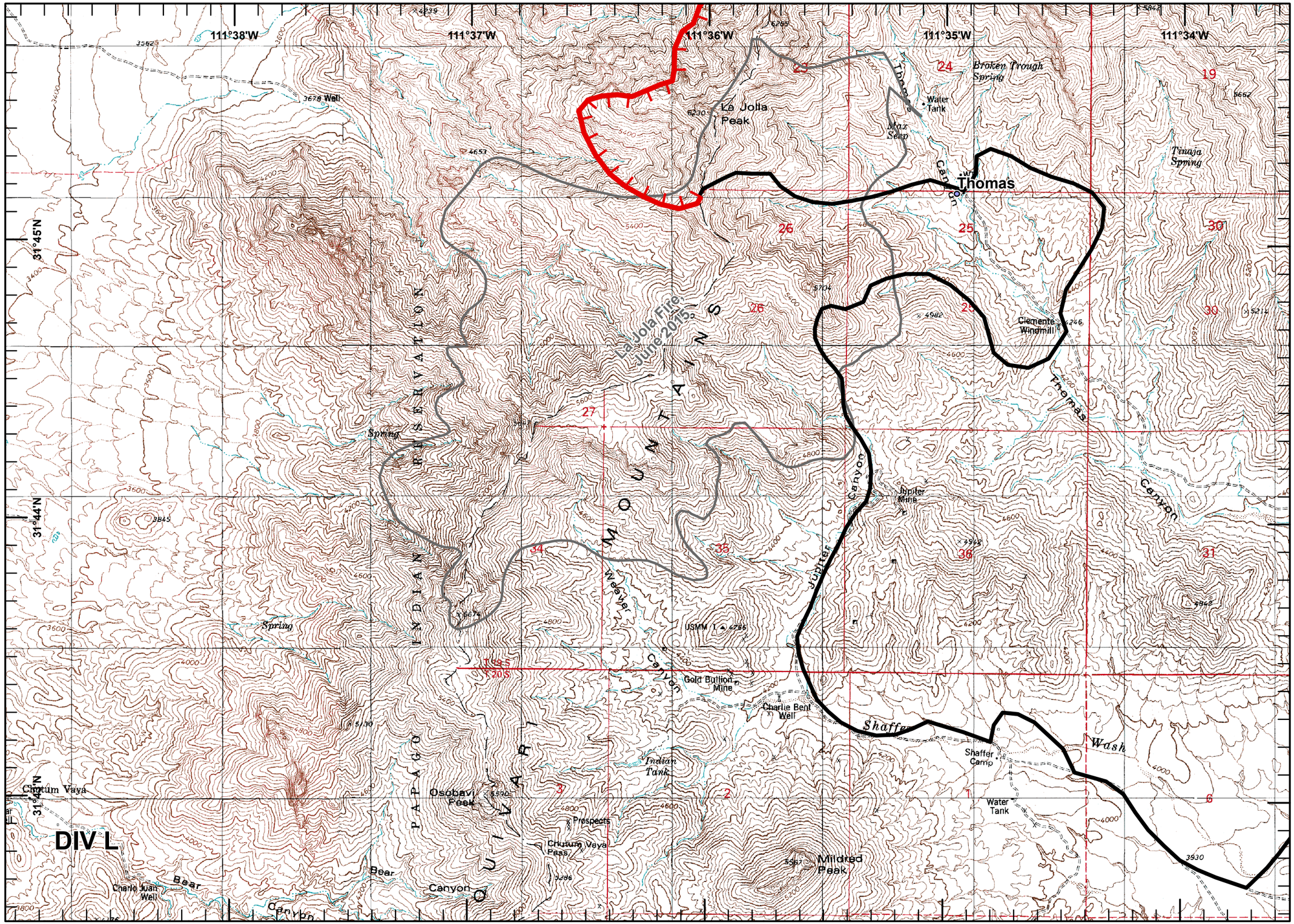

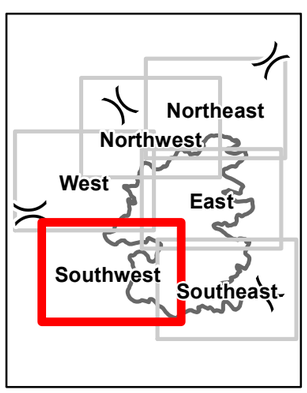

Miles

0 0.2 0.4

N W E S

WGrunberg
6/20/2016
2228 hrs

Brown Fire
AZ-A3S-0000789
June 21, 2016
Day Shift
NAD 83, UTM 12N
West Map
Page 5 of 6

Est. 15,282 acres as of 1830 hrs June 20, 2016

Legend

- Division
- Uncontrolled Fire Edge
- H - Hand Line
- Planned Fire Line
- 2015 La Jola Fire Perimeter

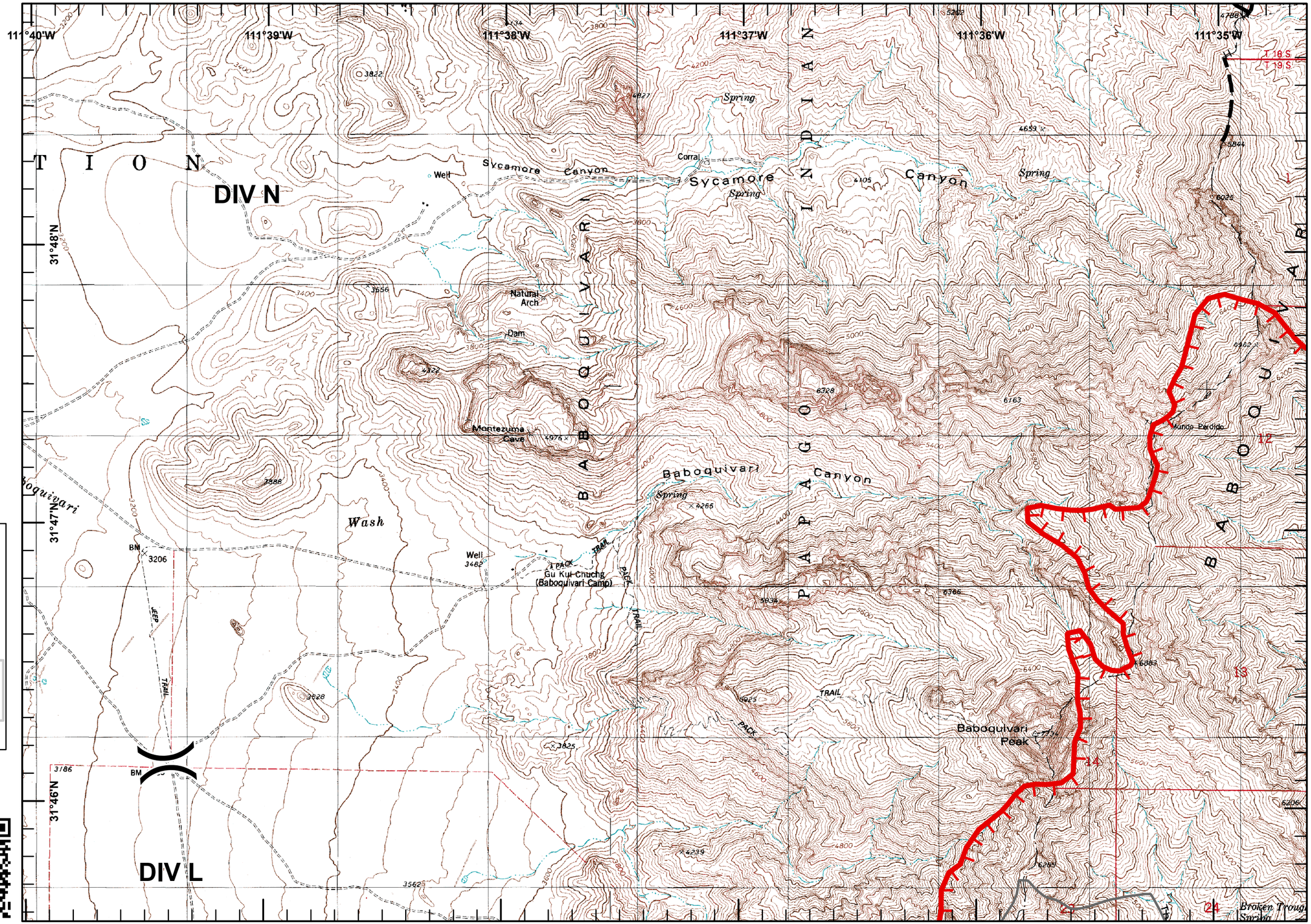

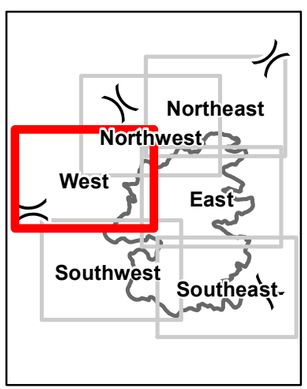

Miles

0 0.2 0.4

N W E S

WGrunberg
6/20/2016
2228 hrs

Brown Fire
AZ-A3S-0000789
June 21, 2016
Day Shift
NAD 83, UTM 12N
Northwest Map
Page 6 of 6

Est. 15,282 acres as of 1830 hrs June 20, 2016

Legend

- Division
- Helispot
- Other
- Uncontrolled Fire Edge
- H - Hand Line
- Planned Fire Line
- BP Infrastructure

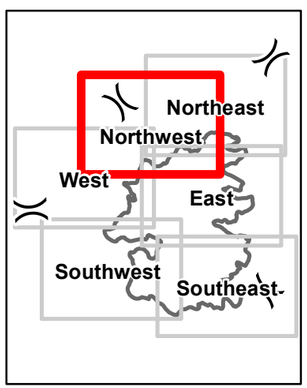

Miles

0 0.2 0.4

N W E S
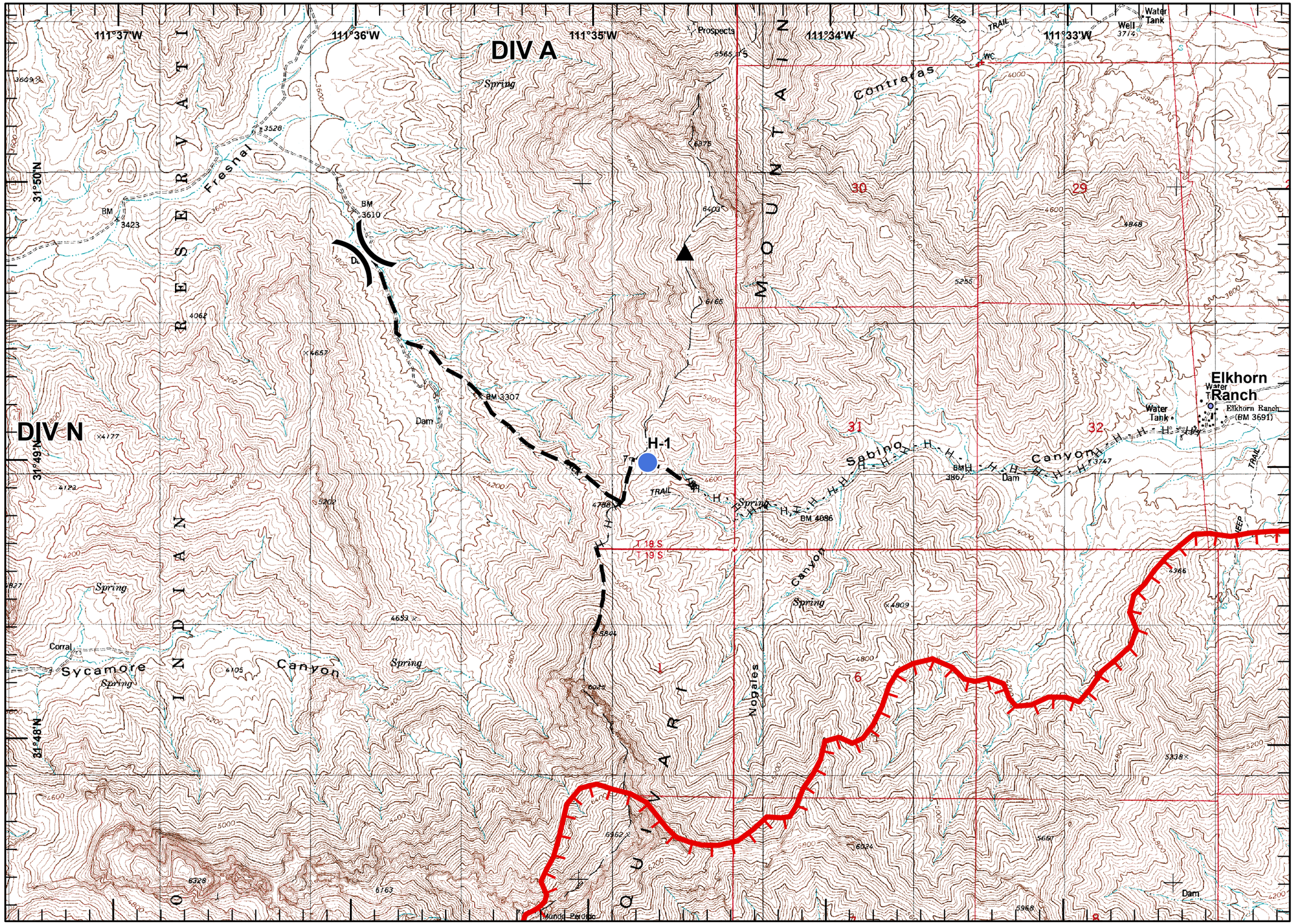
WGrunberg
6/20/2016
2228 hrs