Brown Fire
AZ-A3S-0000789
June 20, 2016
Day Shift
NAD 83, UTM 12N
Northeast Map
Page 1 of 6

Est. 8,107 acres as of 1000 hrs June 19, 2016

Legend

Division

Other

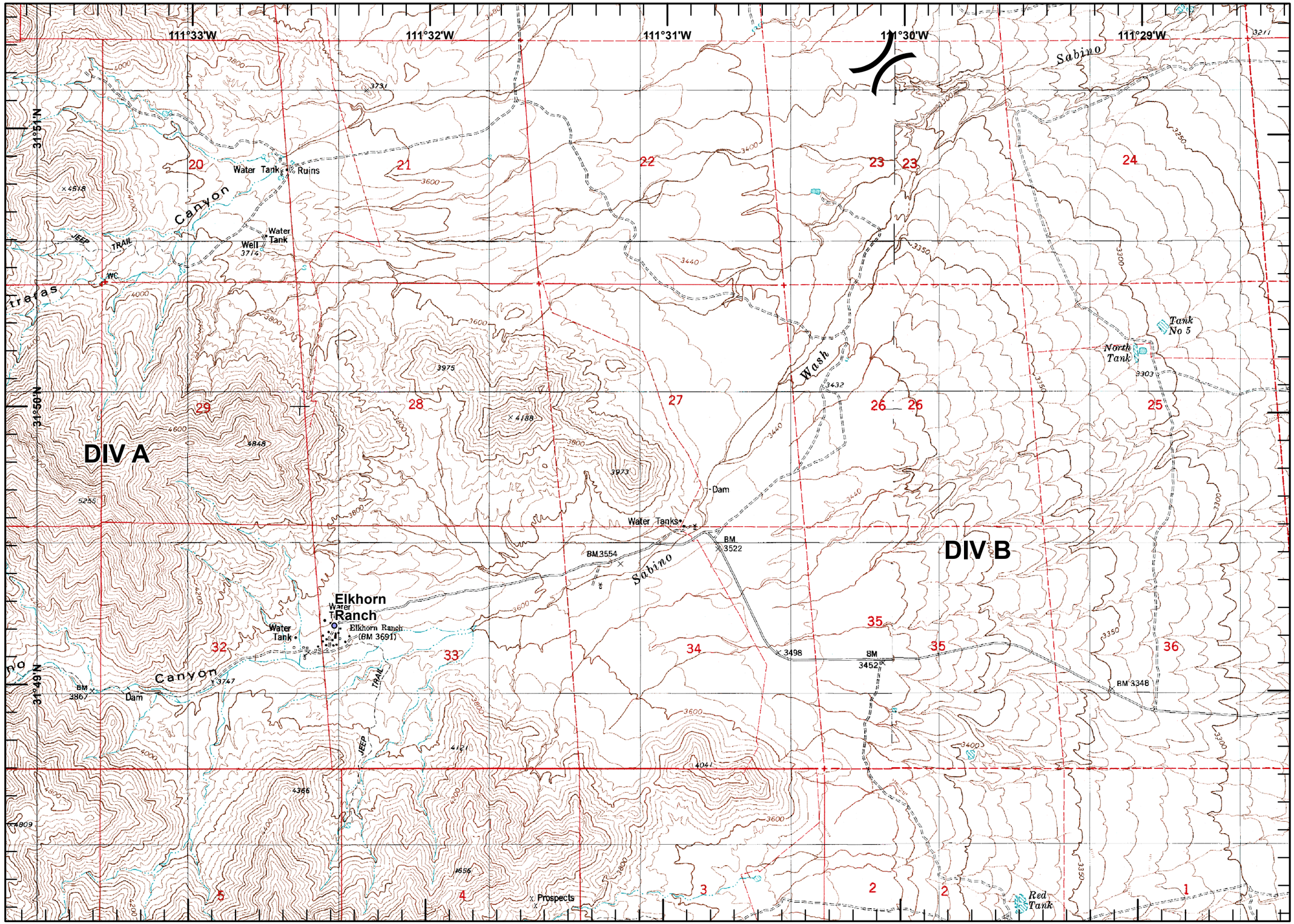

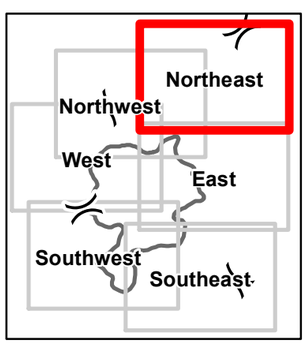

Miles

0 0.2 0.4

N W E S

WGrunberg
6/19/2016
2139 hrs

Brown Fire
AZ-A3S-0000789
June 20, 2016
Day Shift
NAD 83, UTM 12N
East Map
Page 2 of 6

Est. 8,107 acres as of 1000 hrs June 19, 2016

Legend

- Uncontrolled Fire Edge
- FWS Buildings

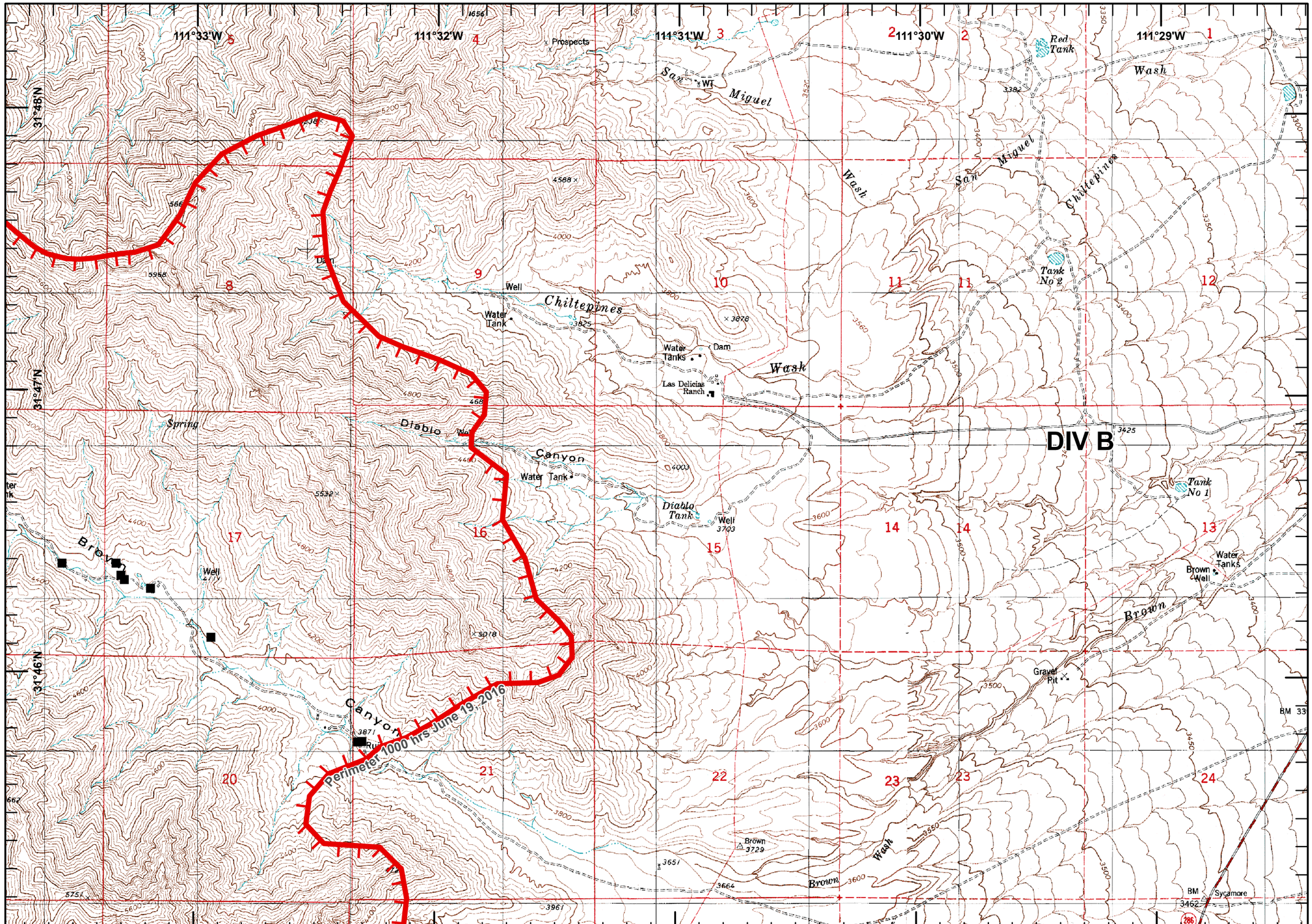

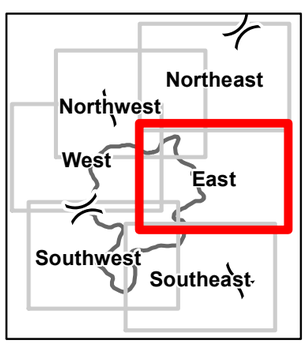

Miles

0 0.2 0.4

N W E S

WGrunberg
6/19/2016
2139 hrs

Brown Fire
AZ-A3S-0000789
June 20, 2016
Day Shift
NAD 83, UTM 12N
Southeast Map
Page 3 of 6

Est. 8,107 acres as of 1000 hrs June 19, 2016

Legend

- Division
- Helibase
- Incident Command Post
- Water Source
- Uncontrolled Fire Edge
- Completed Line
- Planned Fire Line

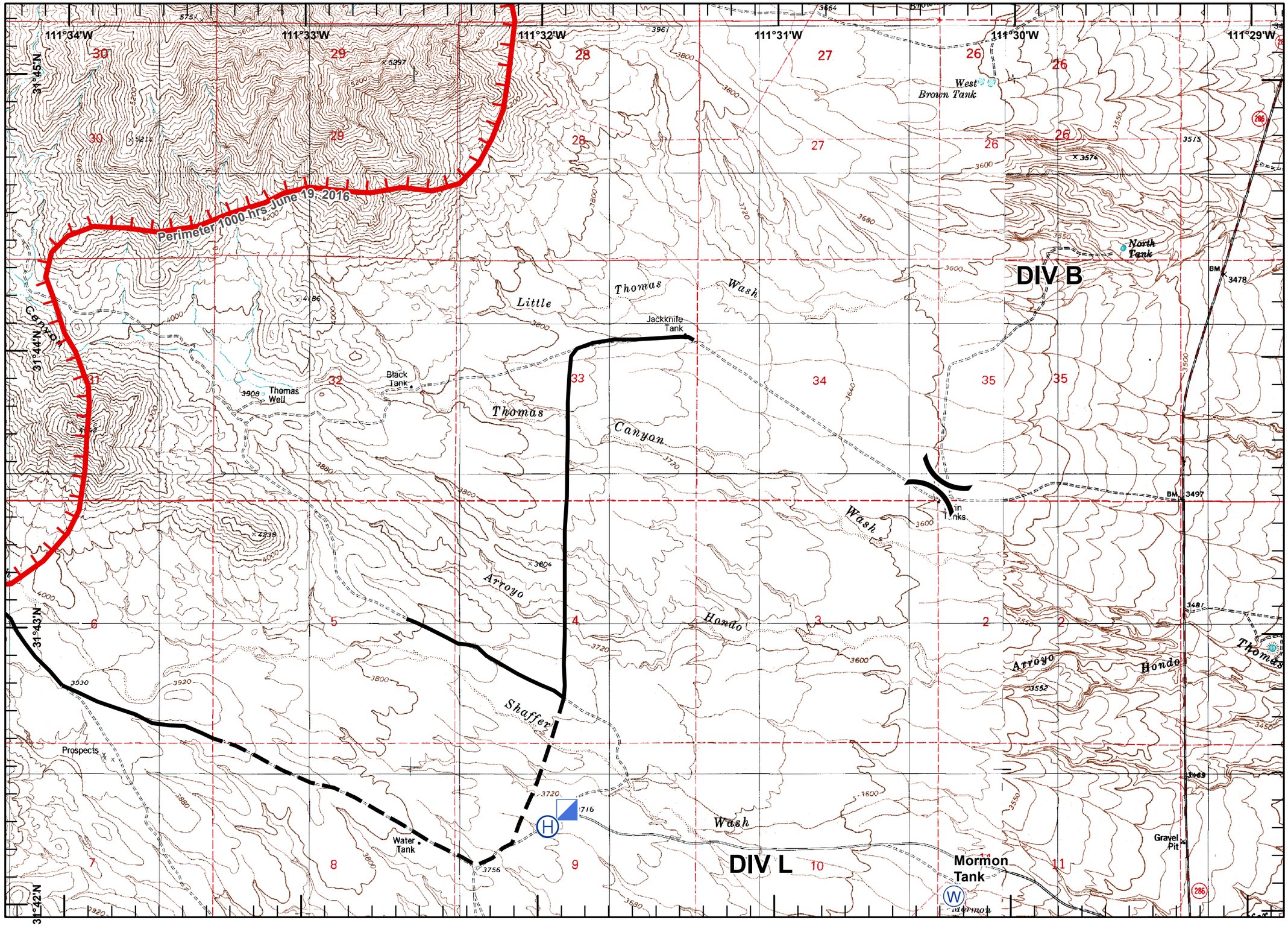

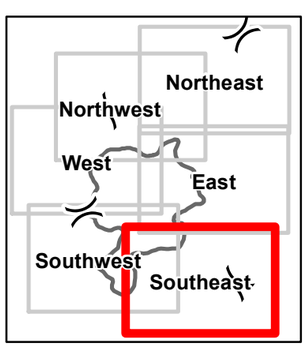

Miles

0 0.2 0.4

N W E S

WGrunberg
6/19/2016
2140 hrs

Brown Fire
AZ-A3S-0000789
June 20, 2016
Day Shift
NAD 83, UTM 12N
Northwest Map
Page 4 of 6

Est. 8,107 acres as of 1000 hrs June 19, 2016

Legend

Division

Other

Uncontrolled Fire Edge

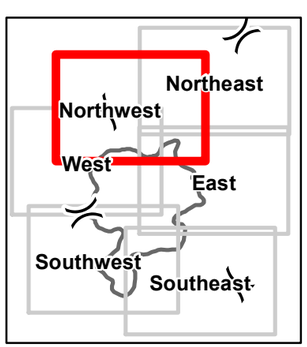

Miles

0 0.2 0.4

N W E S

WGrunberg
6/19/2016
2140 hrs

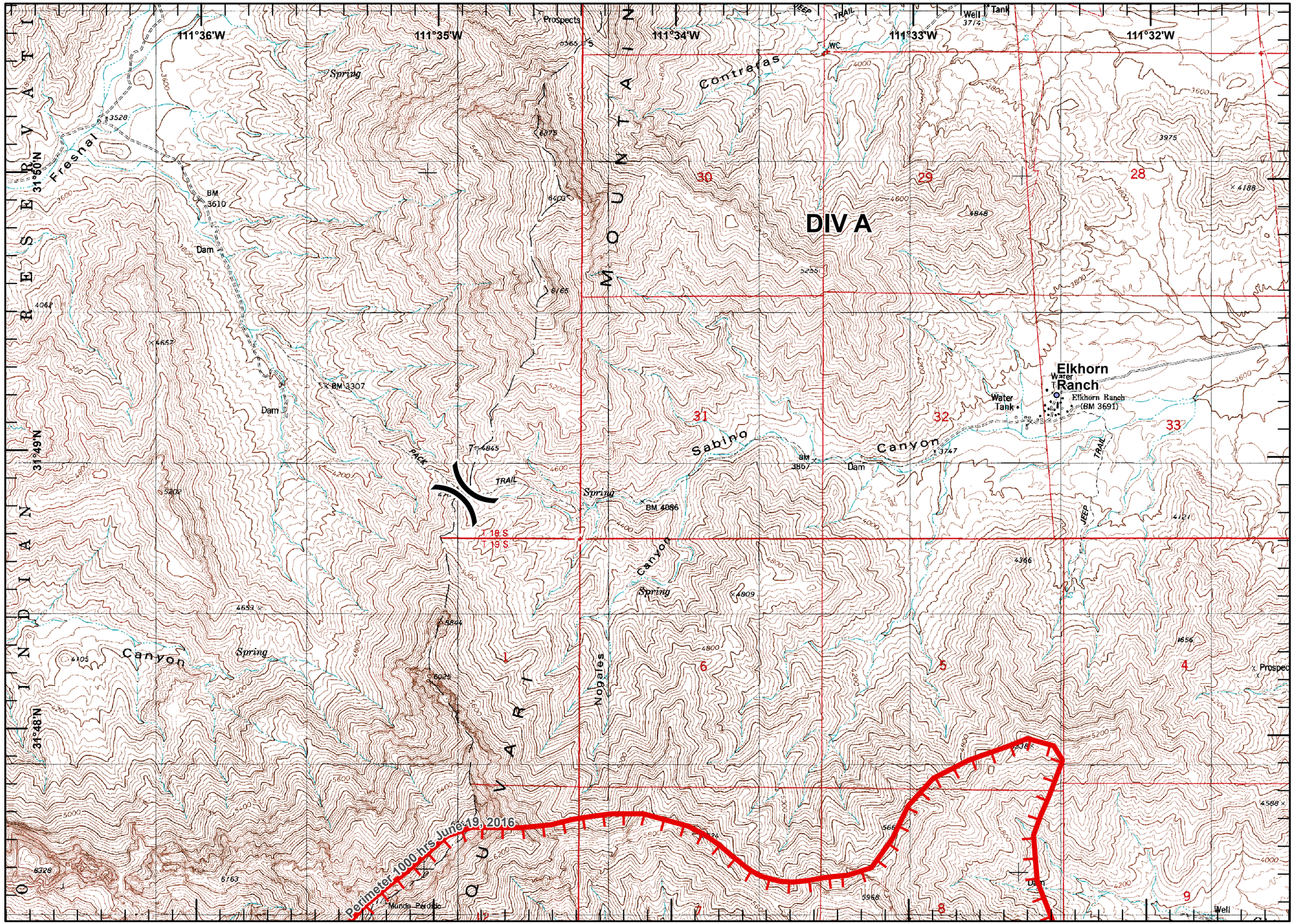

Brown Fire
AZ-A3S-0000789
June 20, 2016
Day Shift
NAD 83, UTM 12N
West Map
Page 5 of 6

Est. 8,107 acres as of 1000 hrs June 19, 2016

Legend

- Division
- Fire Origin
- Uncontrolled Fire Edge
- FWS Buildings

Miles

0 0.2 0.4

N W E S

WGrunberg
6/19/2016
2140 hrs

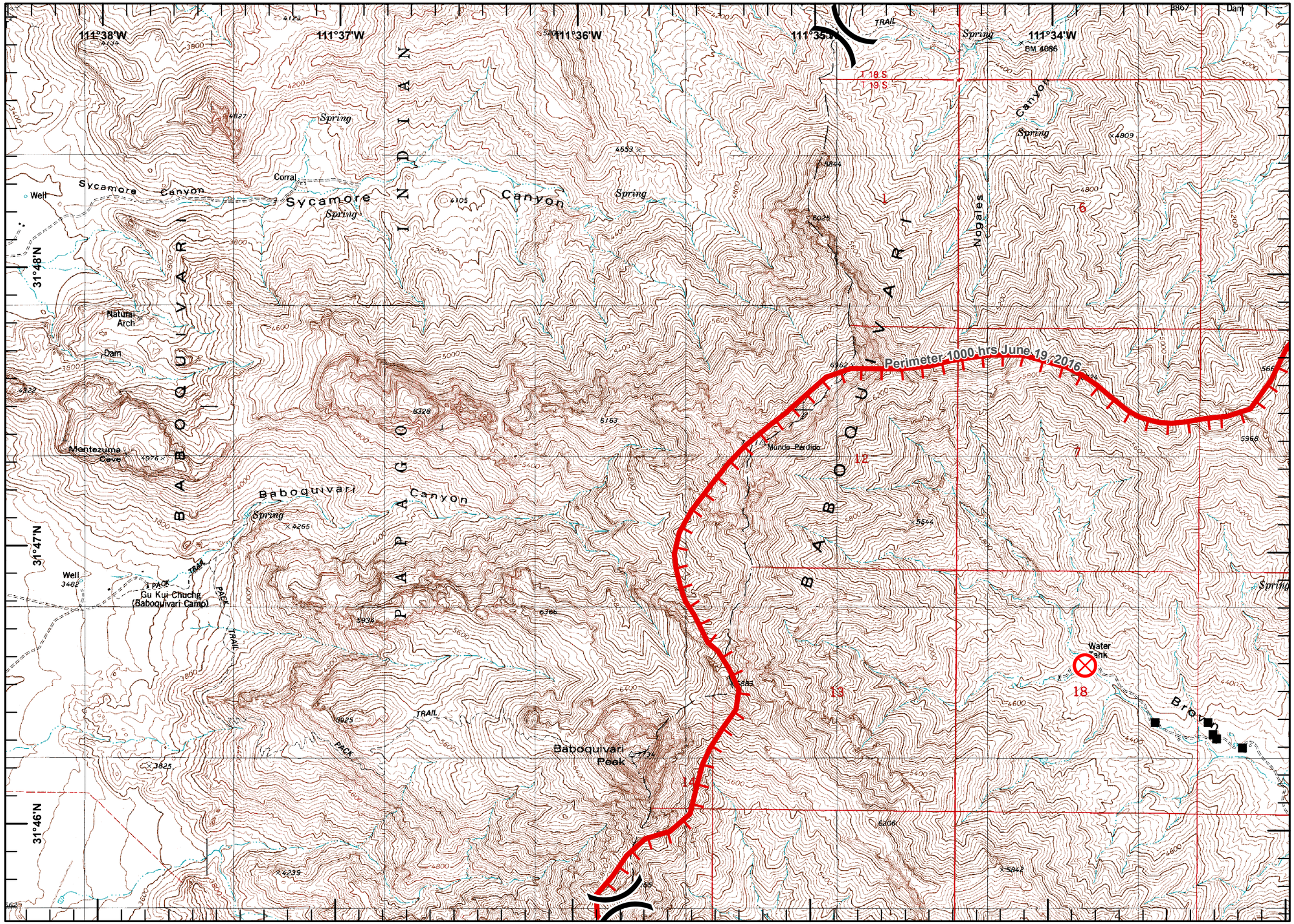

Brown Fire
AZ-A3S-0000789
June 20, 2016
Day Shift
NAD 83, UTM 12N
Southwest Map
Page 6 of 6

Est. 8,107 acres as of 1000 hrs June 19, 2016

Legend

Division

Other

Uncontrolled Fire Edge

Completed Line

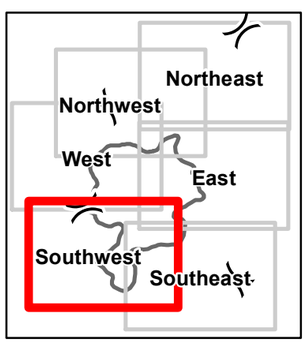

Miles

0 0.2 0.4

N W E S
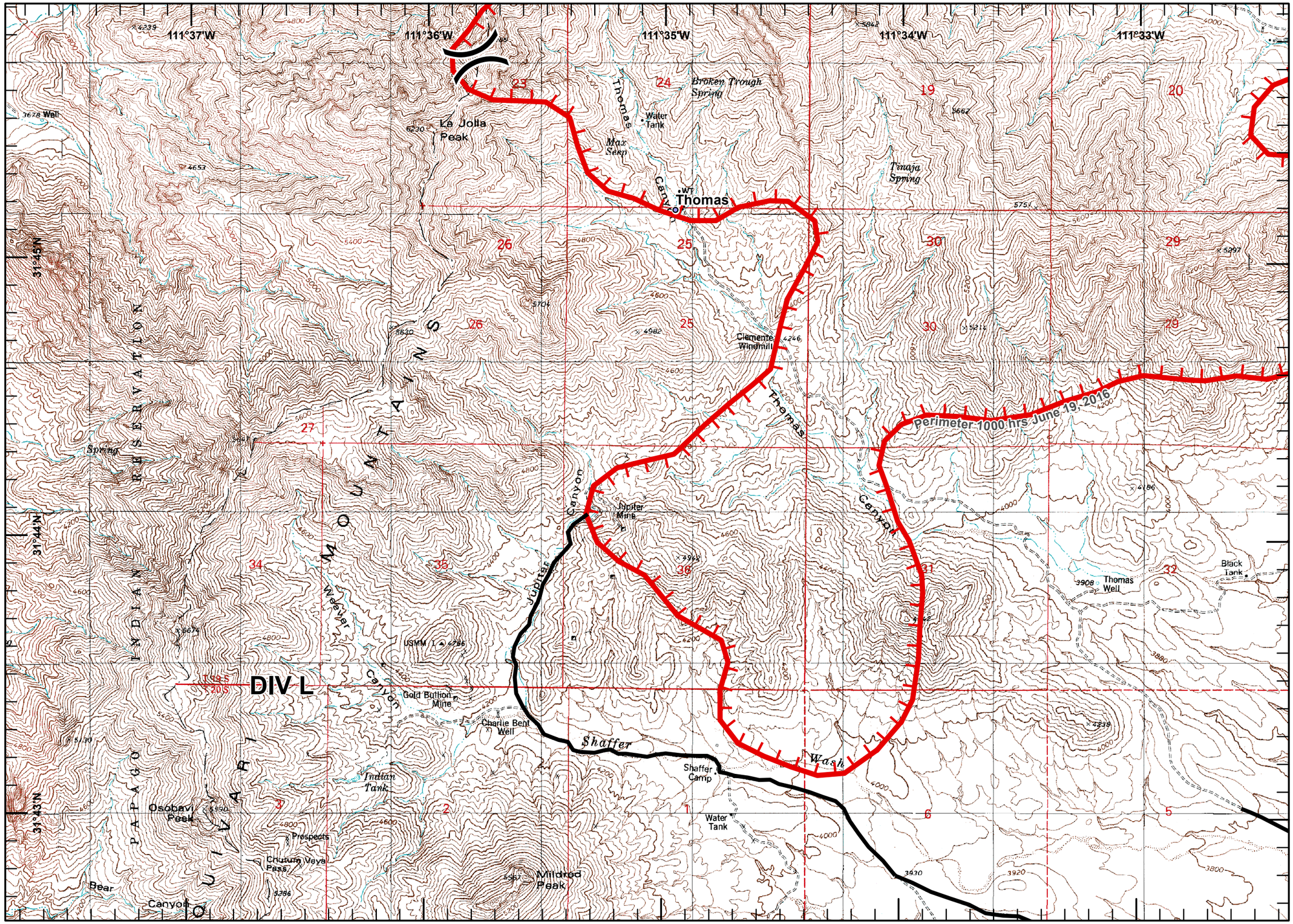
WGrunberg
6/19/2016
2140 hrs