# Rocky Mtn Fire 2016
# VASHP-160006
# Operation Period: 04/26/2016 0600-1800

5,000 2,500 0 5,000 Feet

78°49'30"W 78°48'0"W 78°46'30"W

38°22'30"N

38°21'0"N

38°19'30"N

Masanutten Resort (R) CMD2

## Briefing Map

- Division Break
- Drop Point
- Gate
- Water source
- Repeater
- Helispot
- RAWS
- Uncontrolled fire edge
- Completed Hand Line
- Completed Dozer Line
- Cold Trail
- MMA
- Wilderness

N

**Fire perimeter last updated:**
**04/25/2016 1442 hr - 10,376 acres**

DH SHEN-GIS

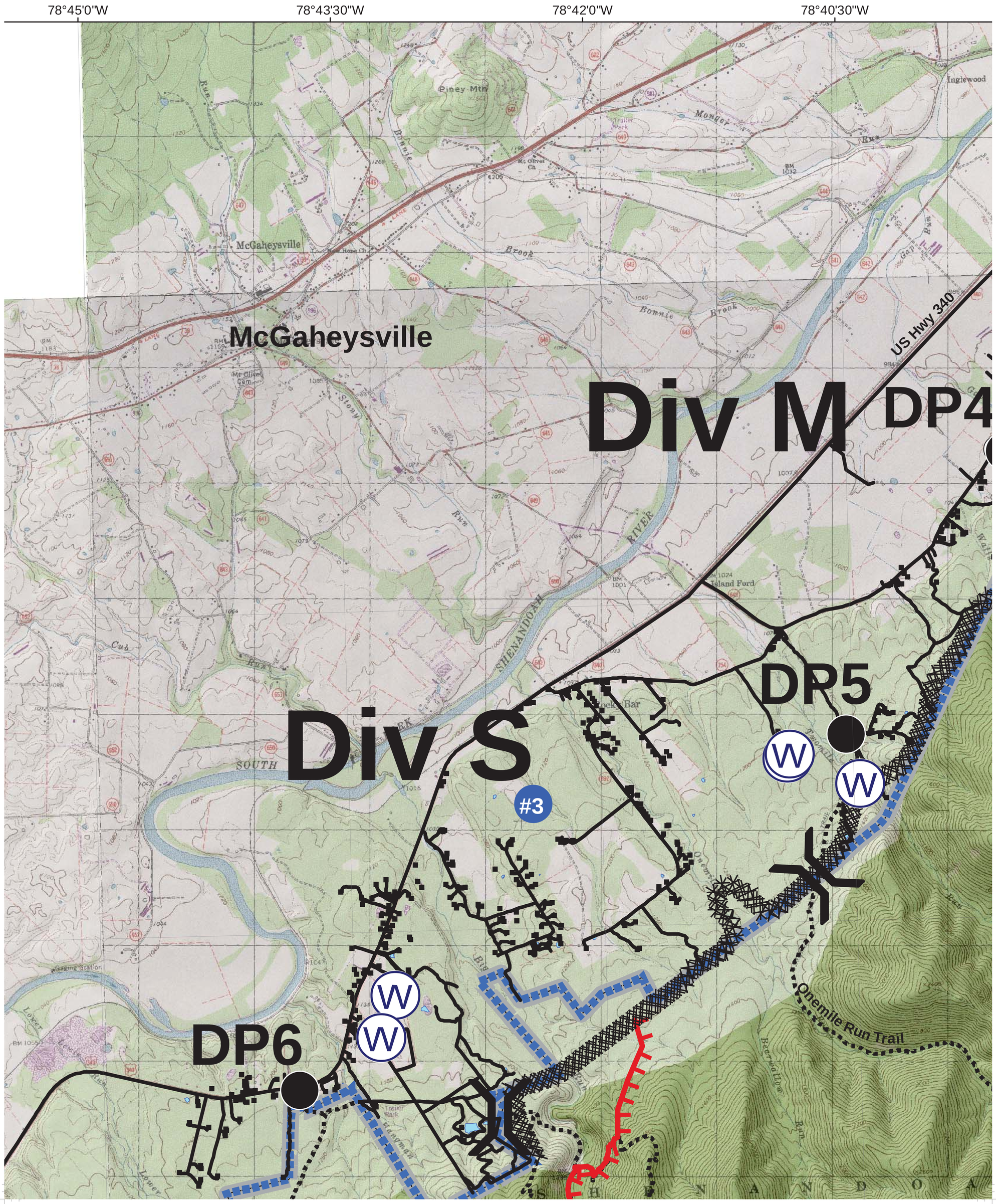

78°45'0"W
78°43'30"W
78°42'0"W
78°40'30"W
McGaheysville
Div M
DP4
US Hwy 340
Div S
DP5
#3
DP6
Onemile Run Trail

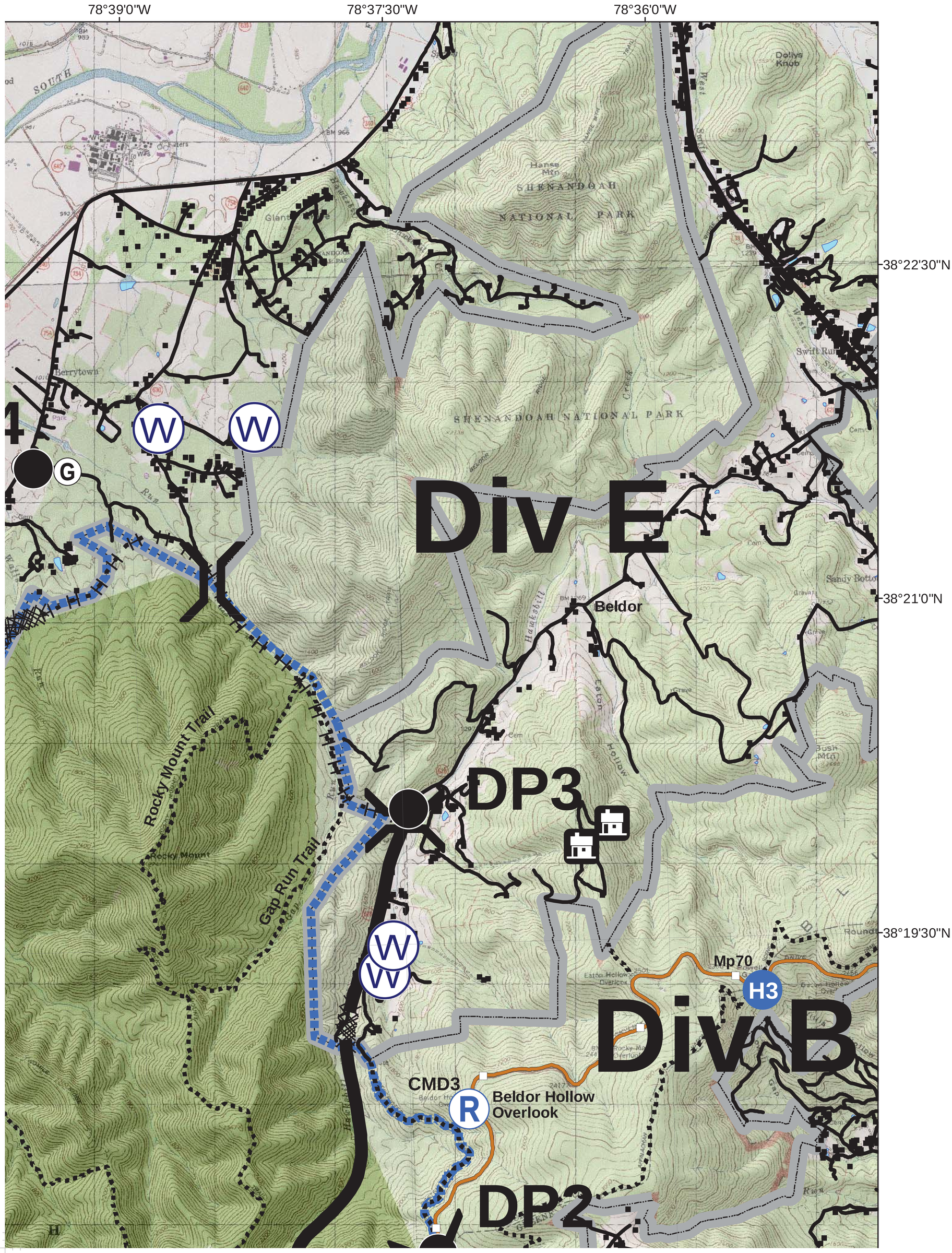

78°39'0"W
78°37'30"W
78°36'0"W
38°22'30"N
38°21'0"N
38°19'30"N
SHENANDOAH NATIONAL PARK
Div E
Beldor
DP3
Rocky Mount Trail
Gap Run Trail
Div B
Mp70
H3
CMD3
Beldor Hollow Overlook
DP2
W
W
G
W
W
R

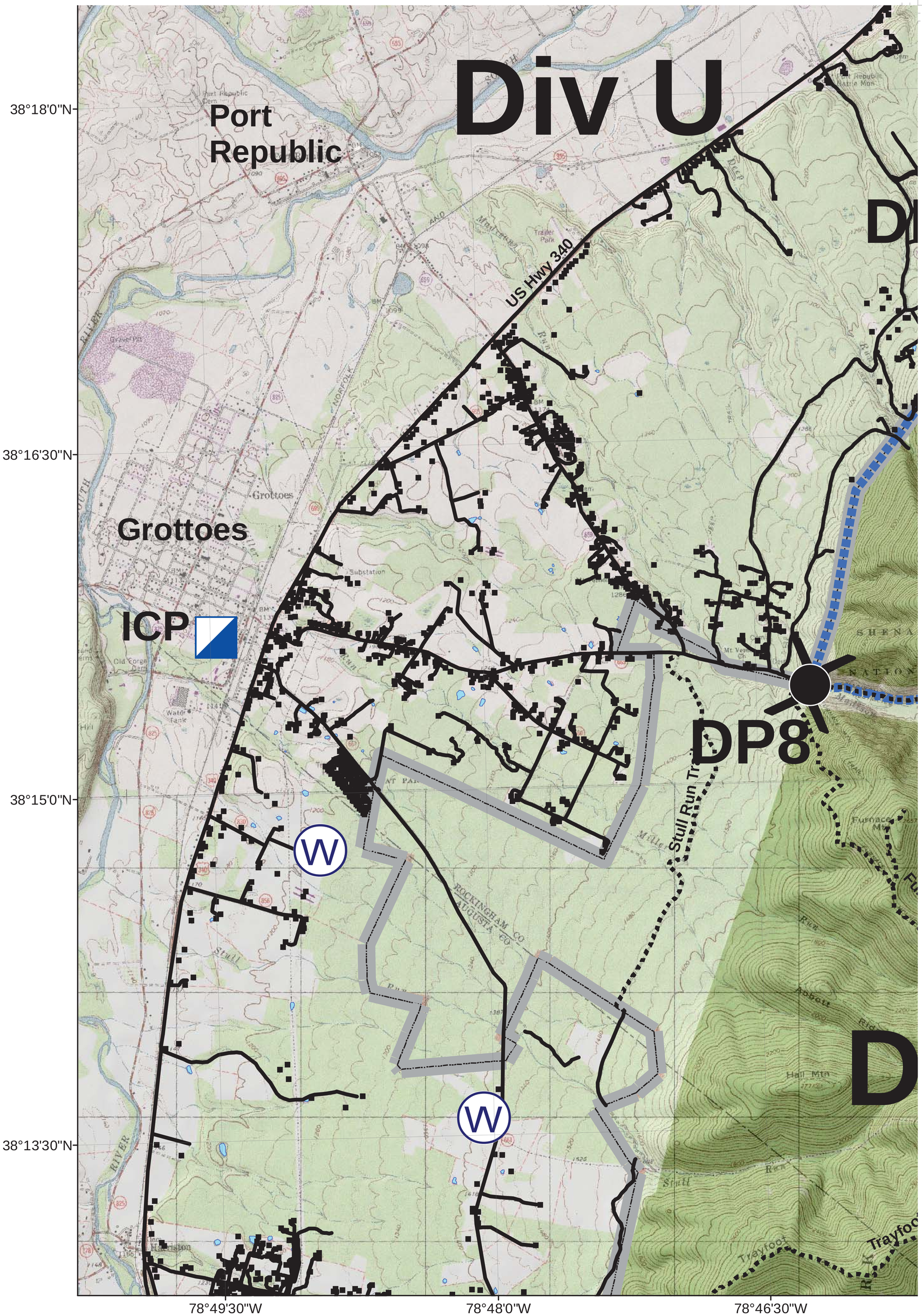
Div U
Port Republic
US Hwy 340
Grottoes
ICP
DP8
W
W
Stull Run Trail
38°18'0"N
38°16'30"N
38°15'0"N
38°13'30"N
78°49'30"W
78°48'0"W
78°46'30"W

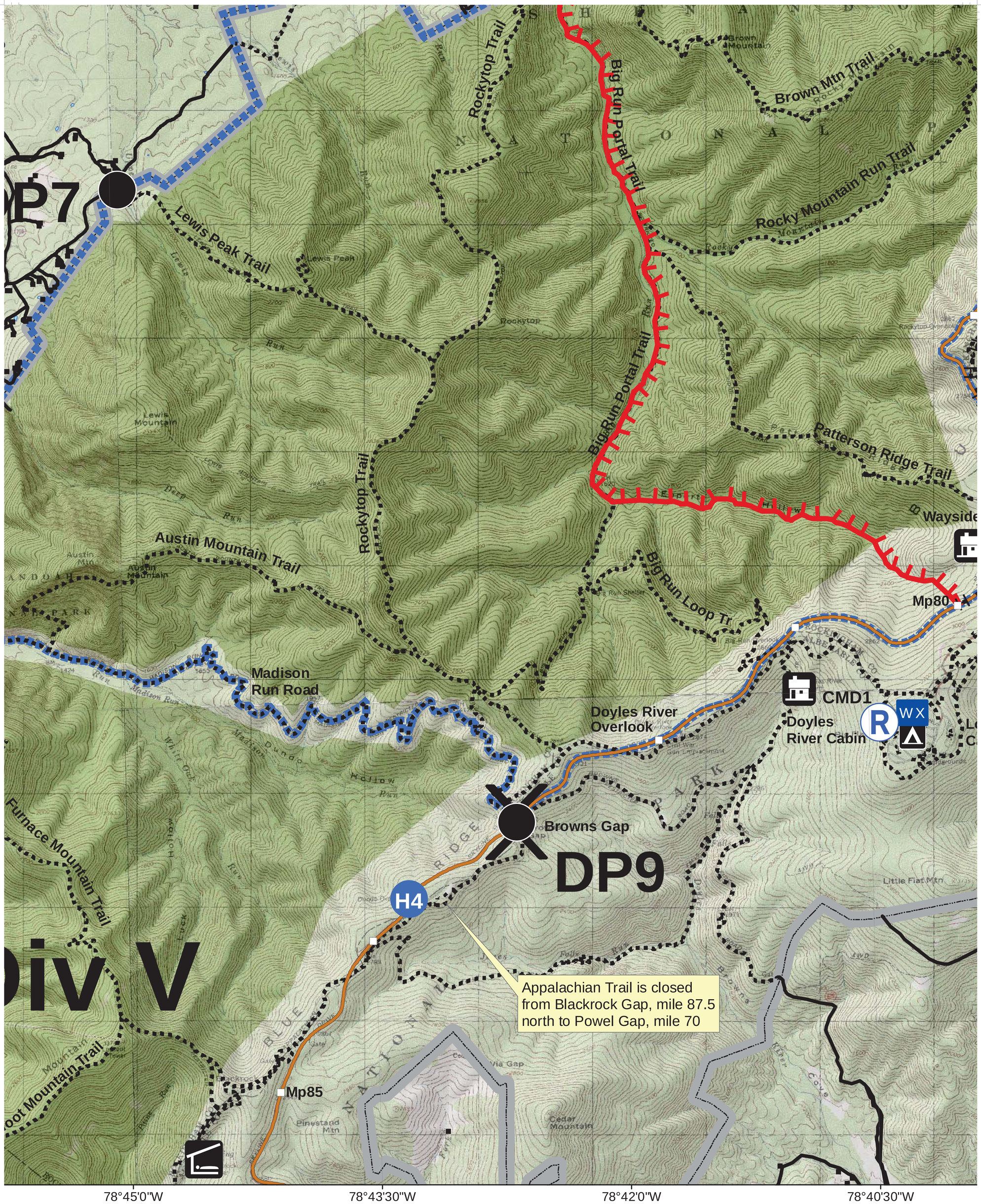
P7
Lewis Peak Trail
Rockytop Trail
Big Run Portal Trail
Brown Mtn Trail
Rocky Mountain Run Trail
Patterson Ridge Trail
Wayside
Mp80
Austin Mountain Trail
Big Run Loop Tr
Madison Run Road
Doyles River Overlook
CMD1
Doyles River Cabin
Browns Gap
DP9
H4
Appalachian Trail is closed from Blackrock Gap, mile 87.5 north to Powel Gap, mile 70
Furnace Mountain Trail
Div V
Mp85
78°45'0"W
78°43'30"W
78°42'0"W
78°40'30"W

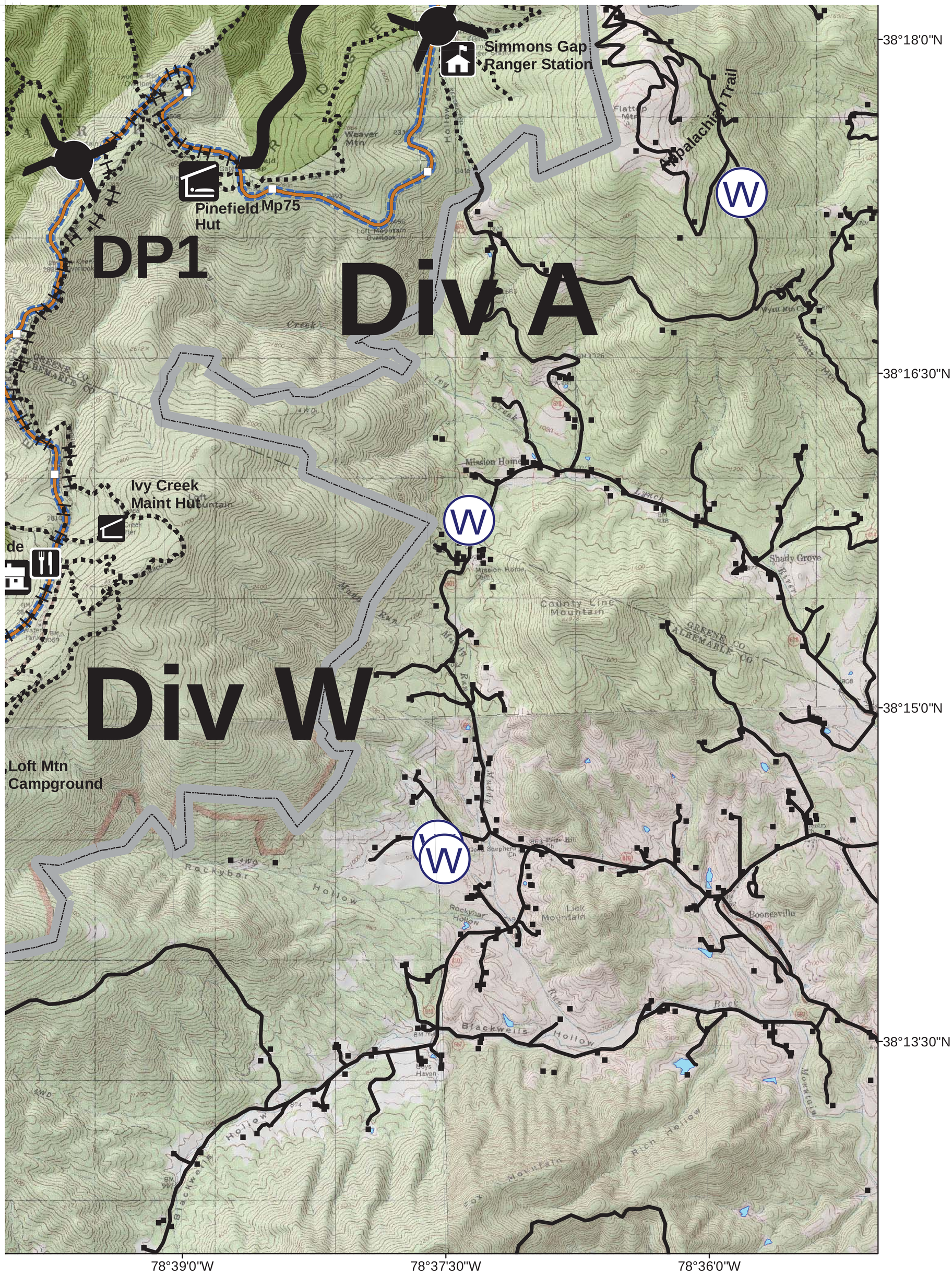
Simmons Gap
Ranger Station
Pinefield Mp75
Hut
DP1
Div A
Appalachian Trail
Ivy Creek
Maint Hut
Div W
Loft Mtn
Campground
W
W
W
38°18'0"N
38°16'30"N
38°15'0"N
38°13'30"N
78°39'0"W
78°37'30"W
78°36'0"W