Chimney Tops 2 Fire
IAP Map
Dec. 5, 2016 Day Shift

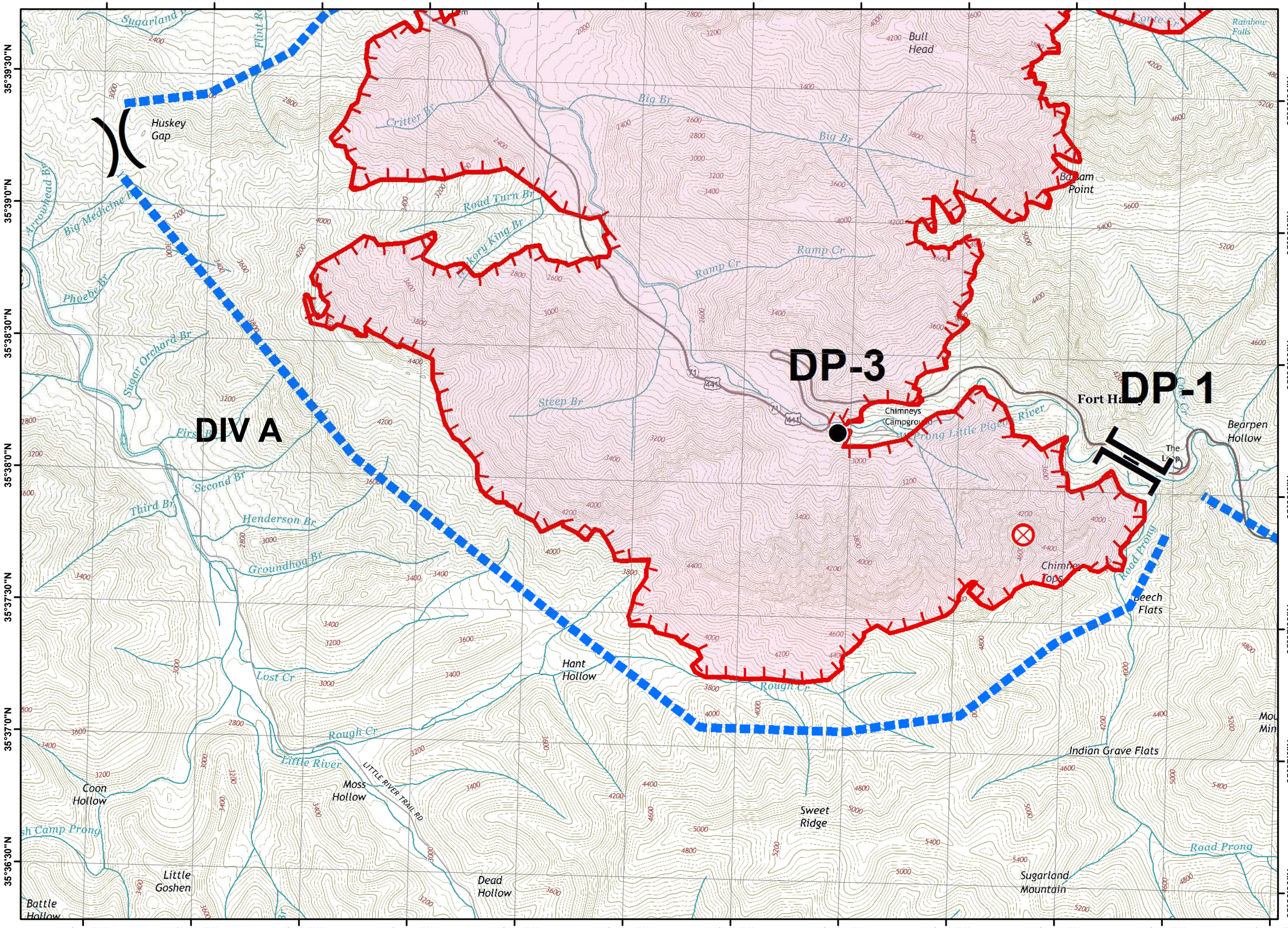

Tile 1

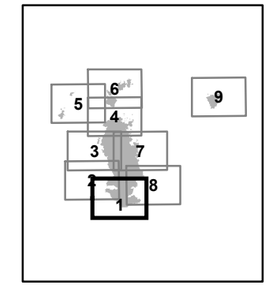

N

0 0.25 0.5 Miles

Division

Branch

Drop Point

Fire Origin

Incident Command Post

Park HQ

Completed Dozer Line

Completed Line

Containment Perimeter

Uncontrolled Fire Edge

Roads

Map Prepared 12/4/2016 1921
T. Colson
UTM17N Nad83

Chimney Tops 2 Fire
IAP Map
Dec. 5, 2016 Day Shift

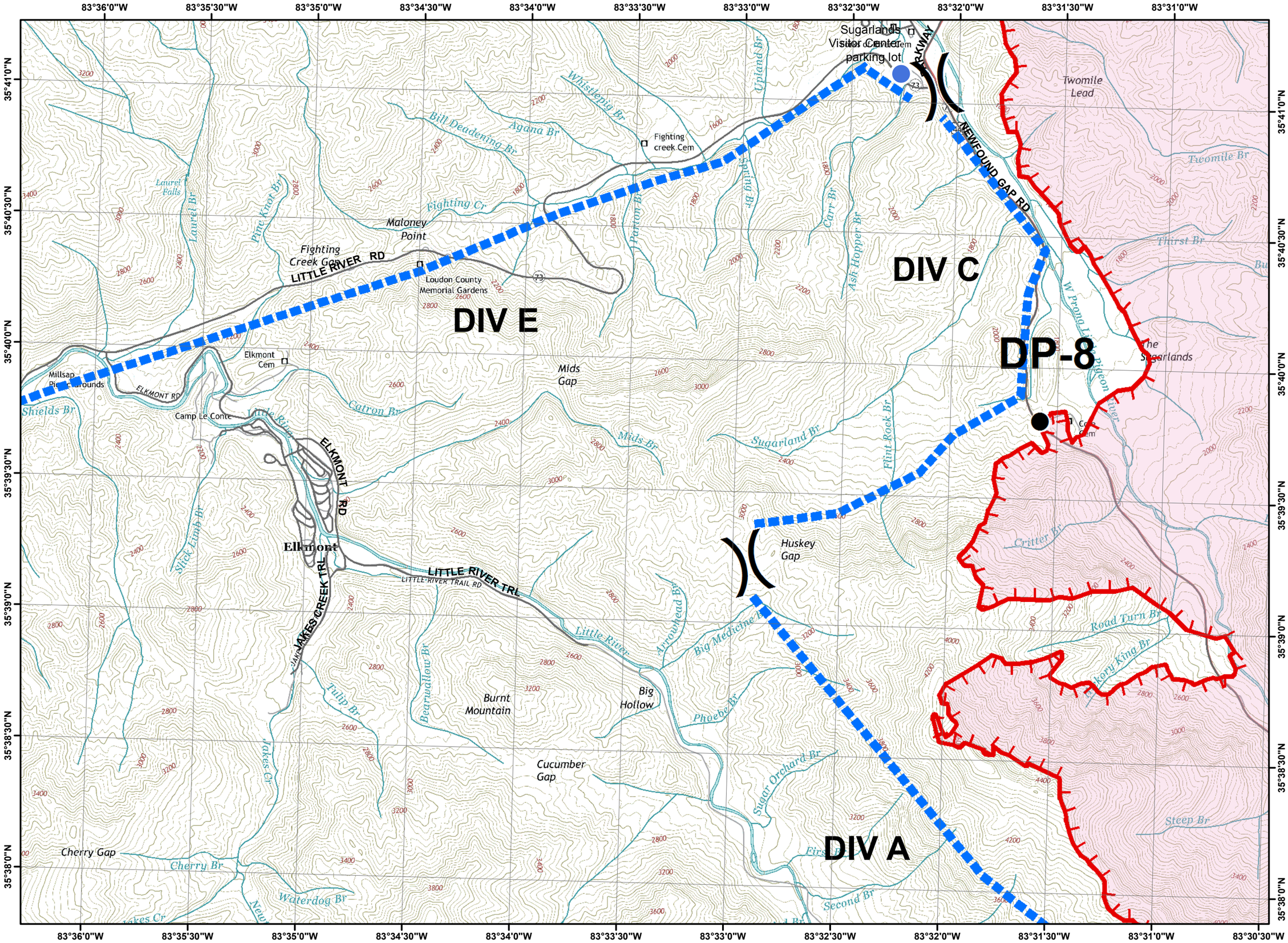

Tile 2

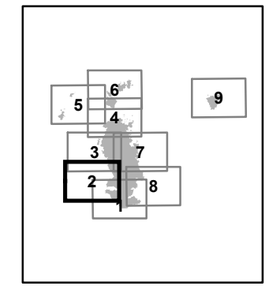

0 0.25 0.5 Miles

GSMNP Helicopter LZ

Division

Drop Point

Fire Origin

Incident Command Post

Park HQ

Completed Dozer Line

Completed Line

Containment Perimeter

Uncontrolled Fire Edge

Roads

Map Prepared 12/4/2016 1921
T. Colson
UTM17N Nad83

Chimney Tops 2 Fire
IAP Map
Dec. 5, 2016 Day Shift

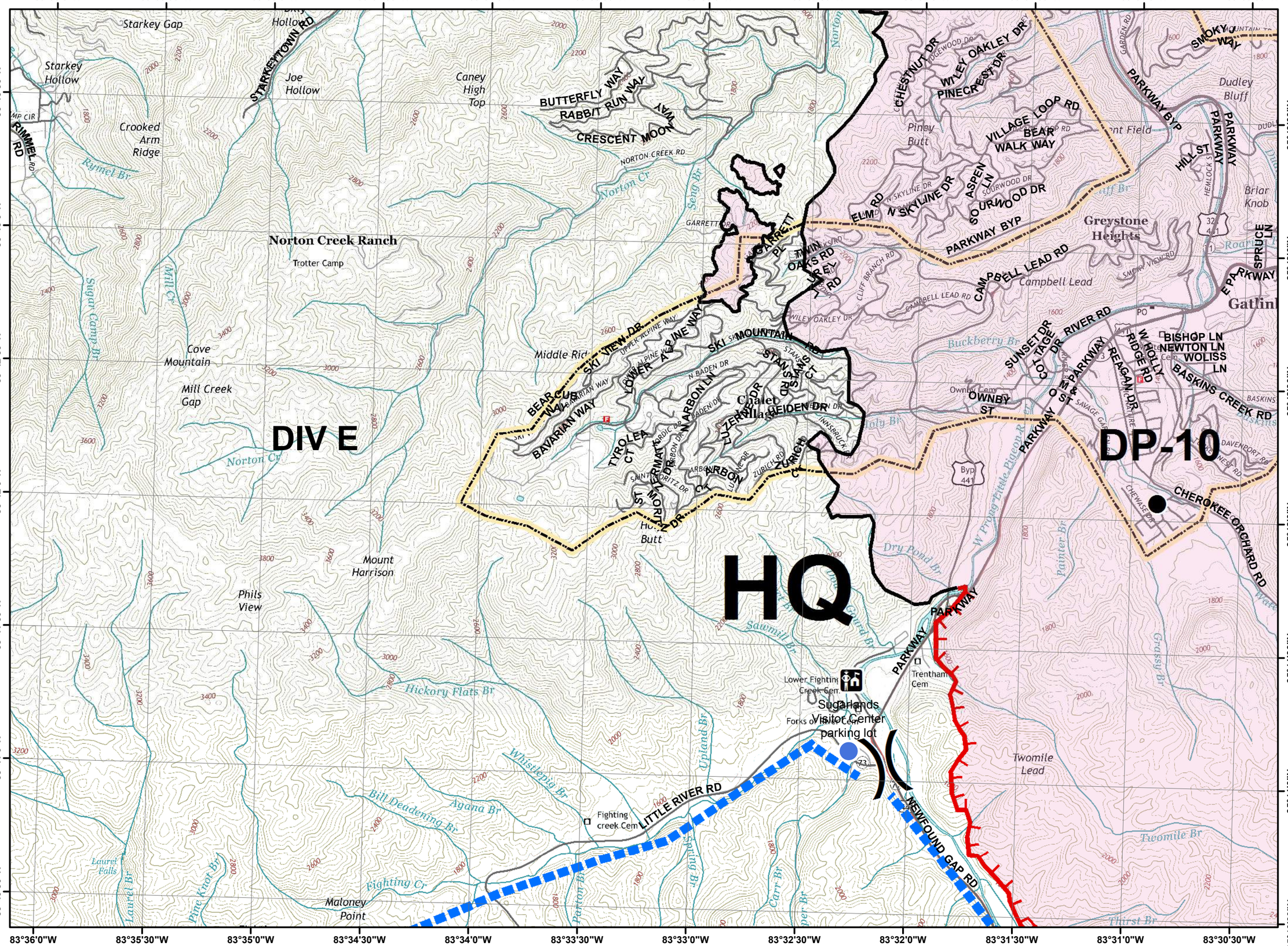

Map Prepared 12/4/2016 1921
T. Colson
UTM17N Nad83

Chimney Tops 2 Fire
IAP Map
Dec. 5, 2016 Day Shift

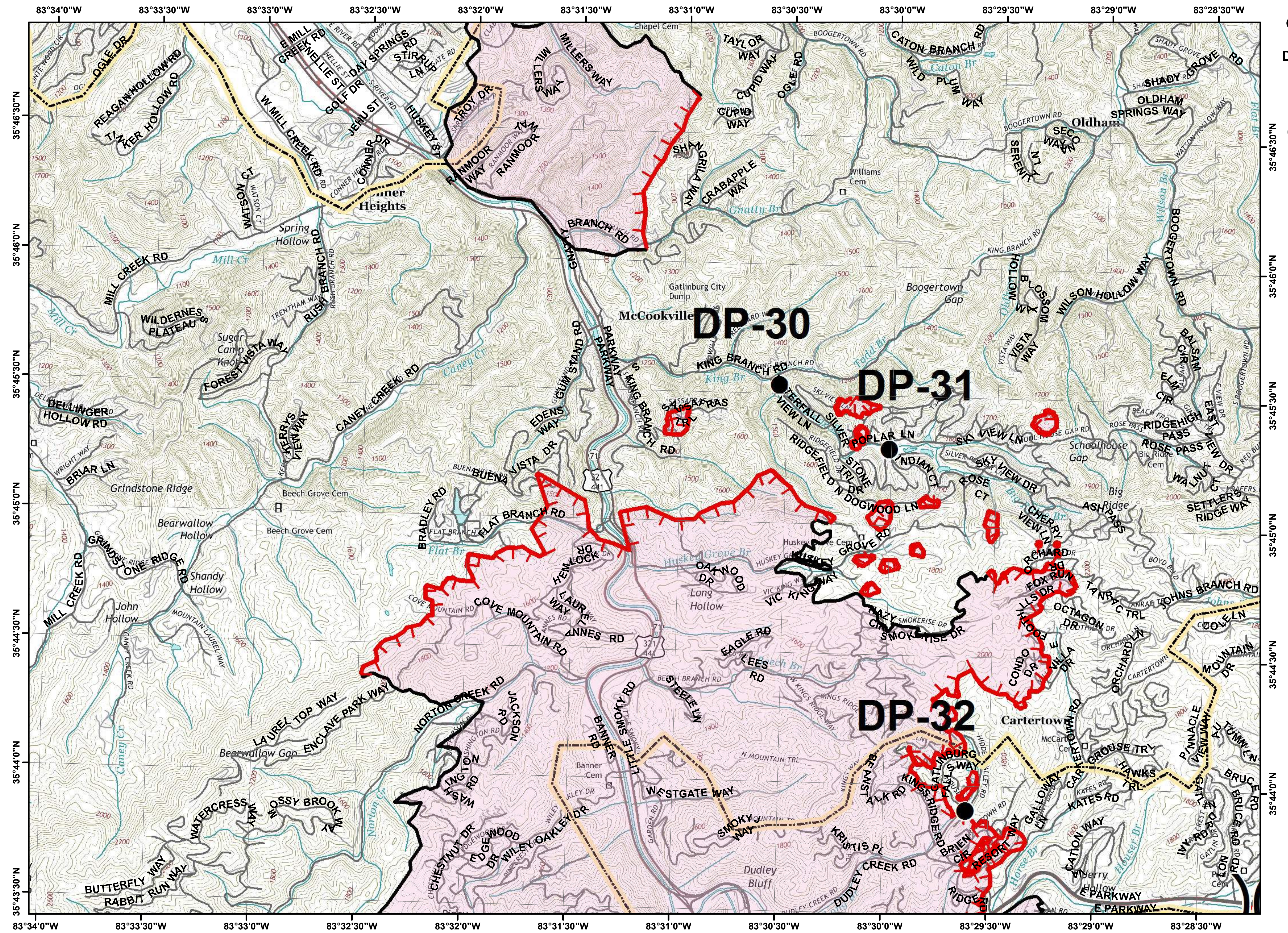

N

0 0.25 0.5 Miles

Tile 4

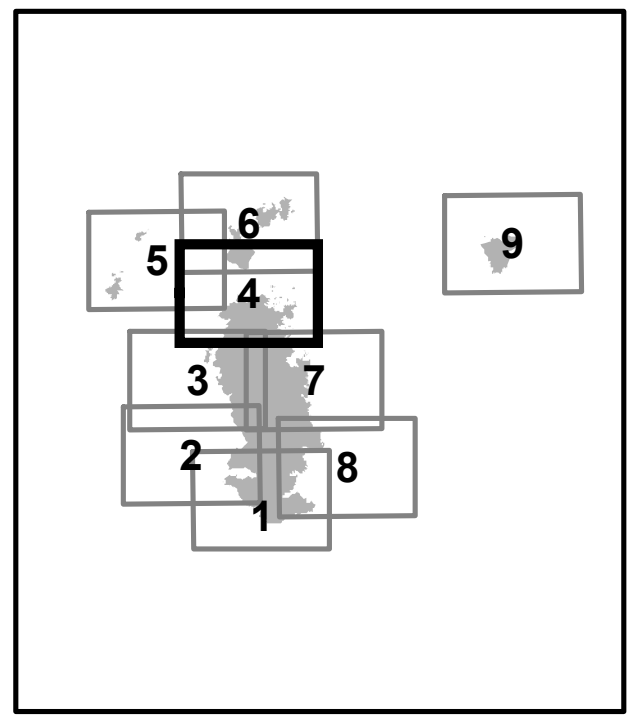

Division

Drop Point

Fire Origin

Incident Command Post

Park HQ

Completed Dozer Line

Completed Line

Containment Perimeter

Uncontrolled Fire Edge

Municipal Boundaries

Roads

Map Prepared 12/4/2016 1921
T. Colson
UTM17N Nad83

Chimney Tops 2 Fire
IAP Map
Dec. 5, 2016 Day Shift

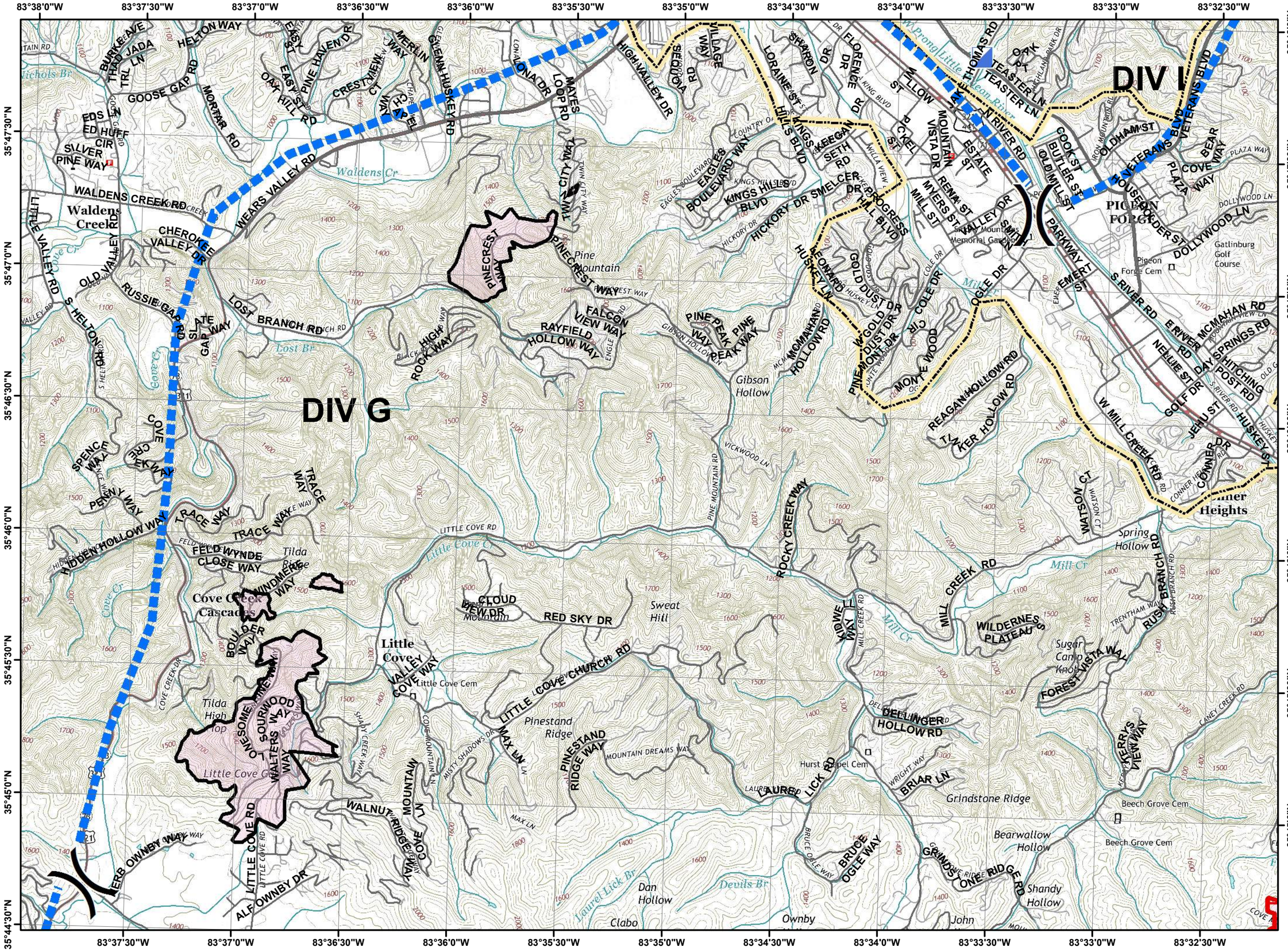

Tile 5

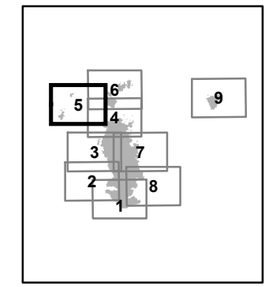

0 0.25 0.5 Miles

Drop Point

Fire Origin

Incident Command Post

Park HQ

Completed Dozer Line

Completed Line

Containment Perimeter

Uncontrolled Fire Edge

Municipal Boundaries

Roads

Map Prepared 12/4/2016 1922
T. Colson
UTM17N Nad83

Chimney Tops 2 Fire
IAP Map
Dec. 5, 2016 Day Shift

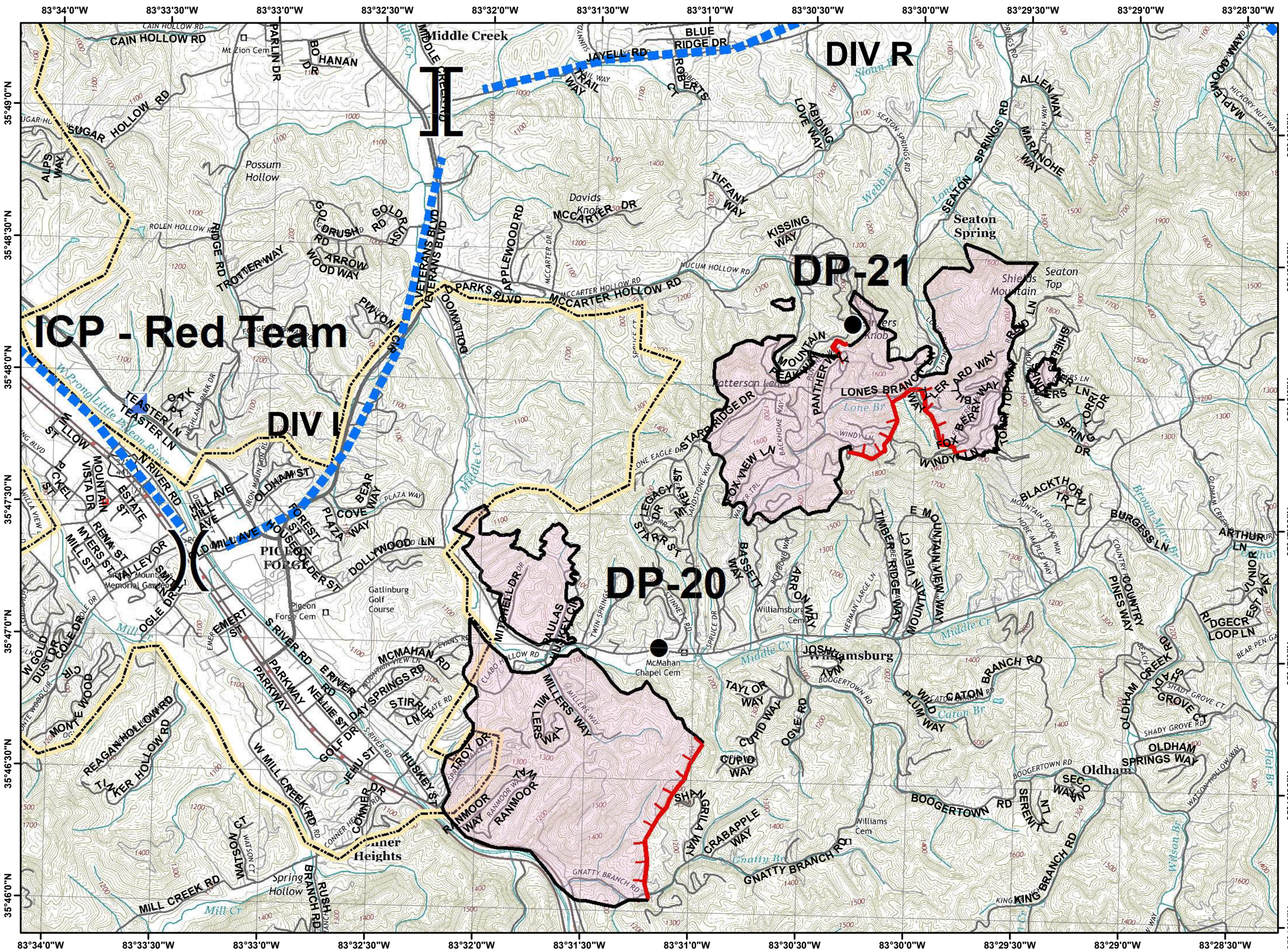

Tile 6

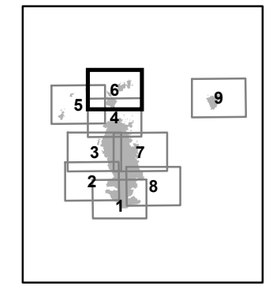

0 0.25 0.5 Miles

Division

Branch

Drop Point

Fire Origin

Incident Command Post

Park HQ

Completed Dozer Line

Completed Line

Containment Perimeter

Uncontrolled Fire Edge

Municipal Boundaries

Roads

Map Prepared 12/4/2016 1922
T. Colson
UTM17N Nad83

Chimney Tops 2 Fire
IAP Map
Dec. 5, 2016 Day Shift

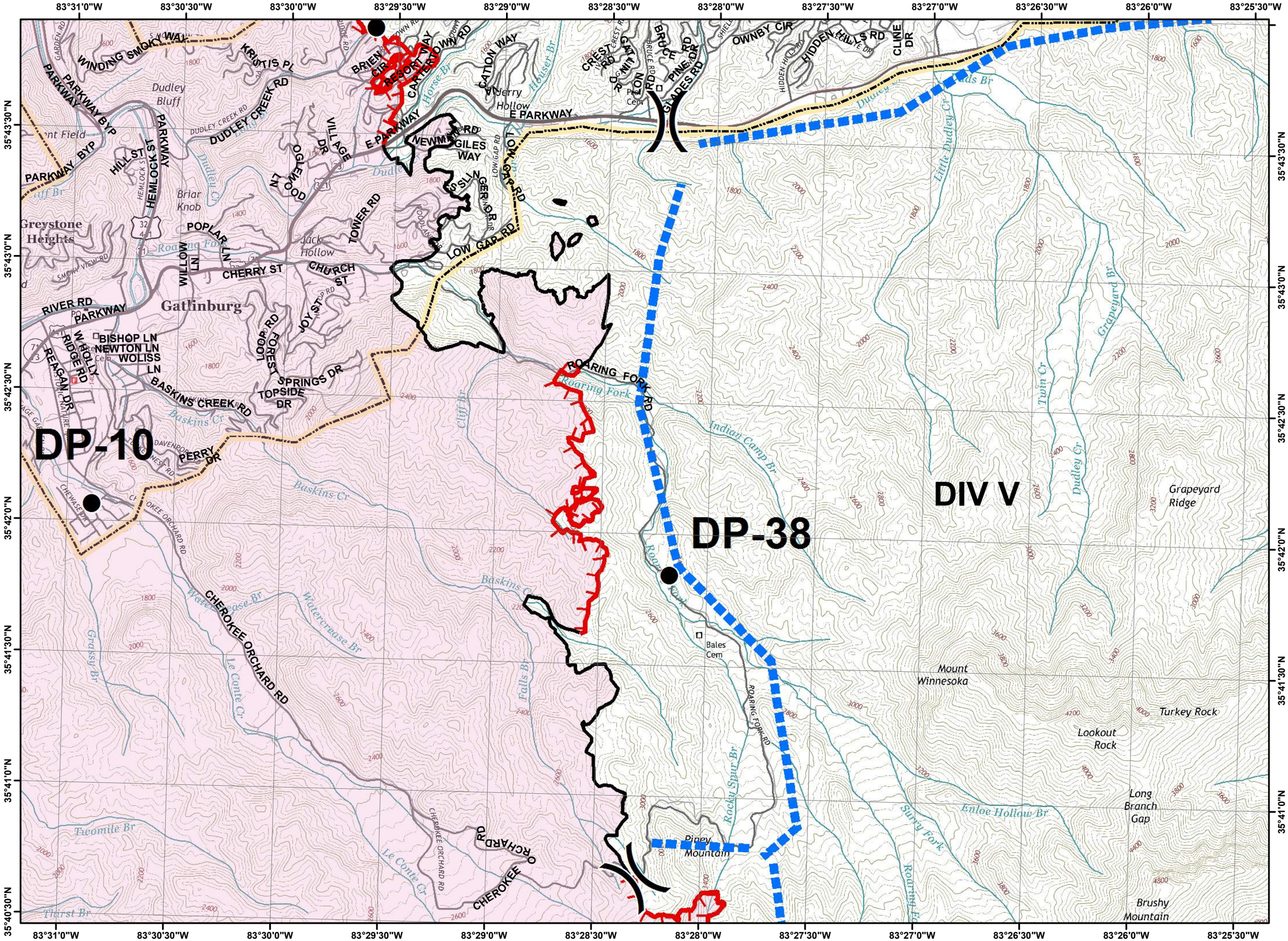

Tile 7

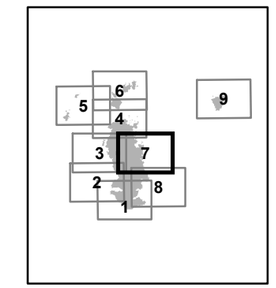

0 0.25 0.5 Miles

Division

Drop Point

Fire Origin

Incident Command Post

Park HQ

Completed Dozer Line

Completed Line

Containment Perimeter

Uncontrolled Fire Edge

Municipal Boundaries

Roads

Map Prepared 12/4/2016 1922
T. Colson
UTM17N Nad83

Chimney Tops 2 Fire
IAP Map
Dec. 5, 2016 Day Shift

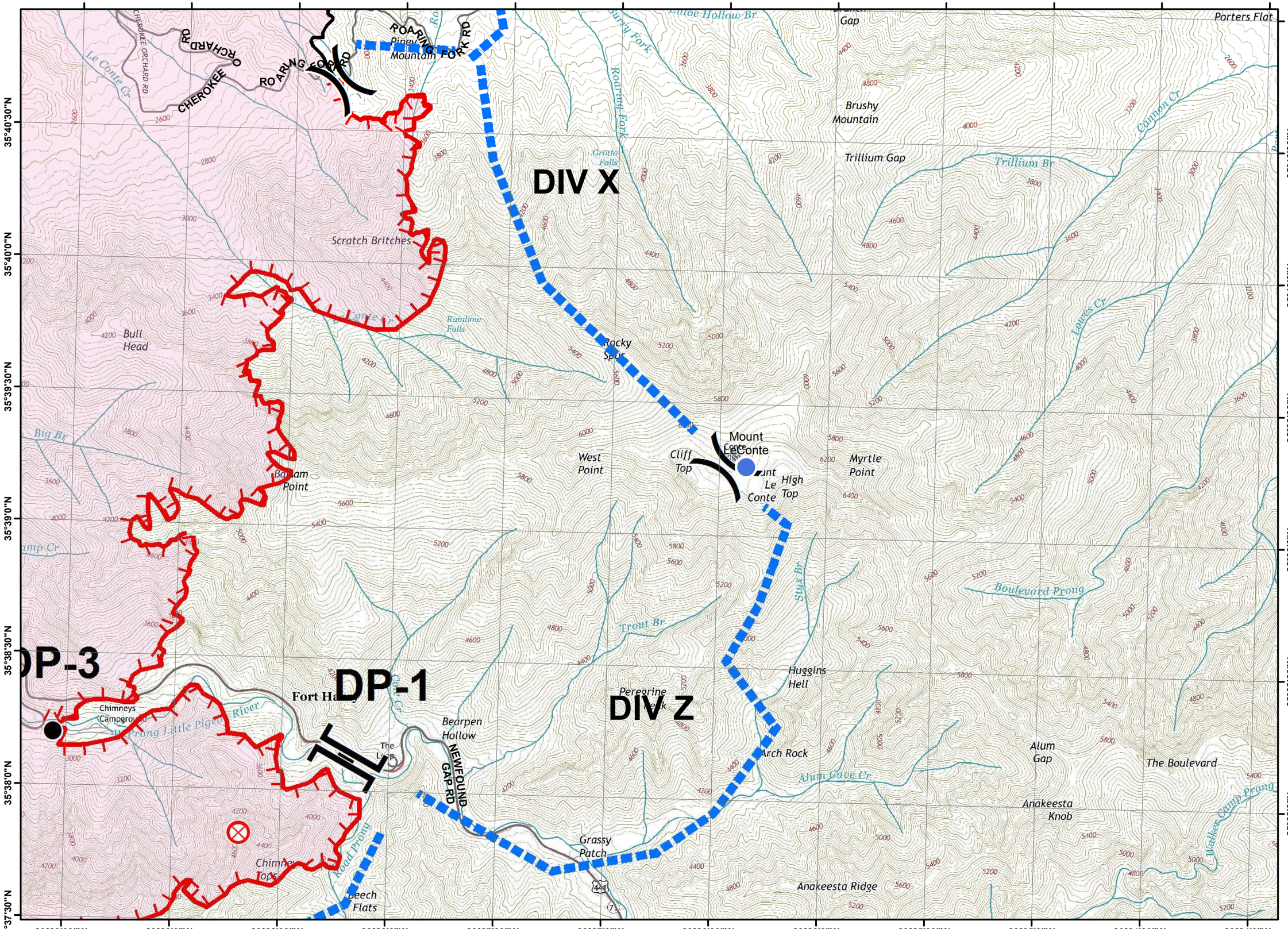

Map Prepared 12/4/2016 1922
T. Colson
UTM17N Nad83

Chimney Tops 2 Fire
IAP Map
Dec. 5, 2016 Day Shift

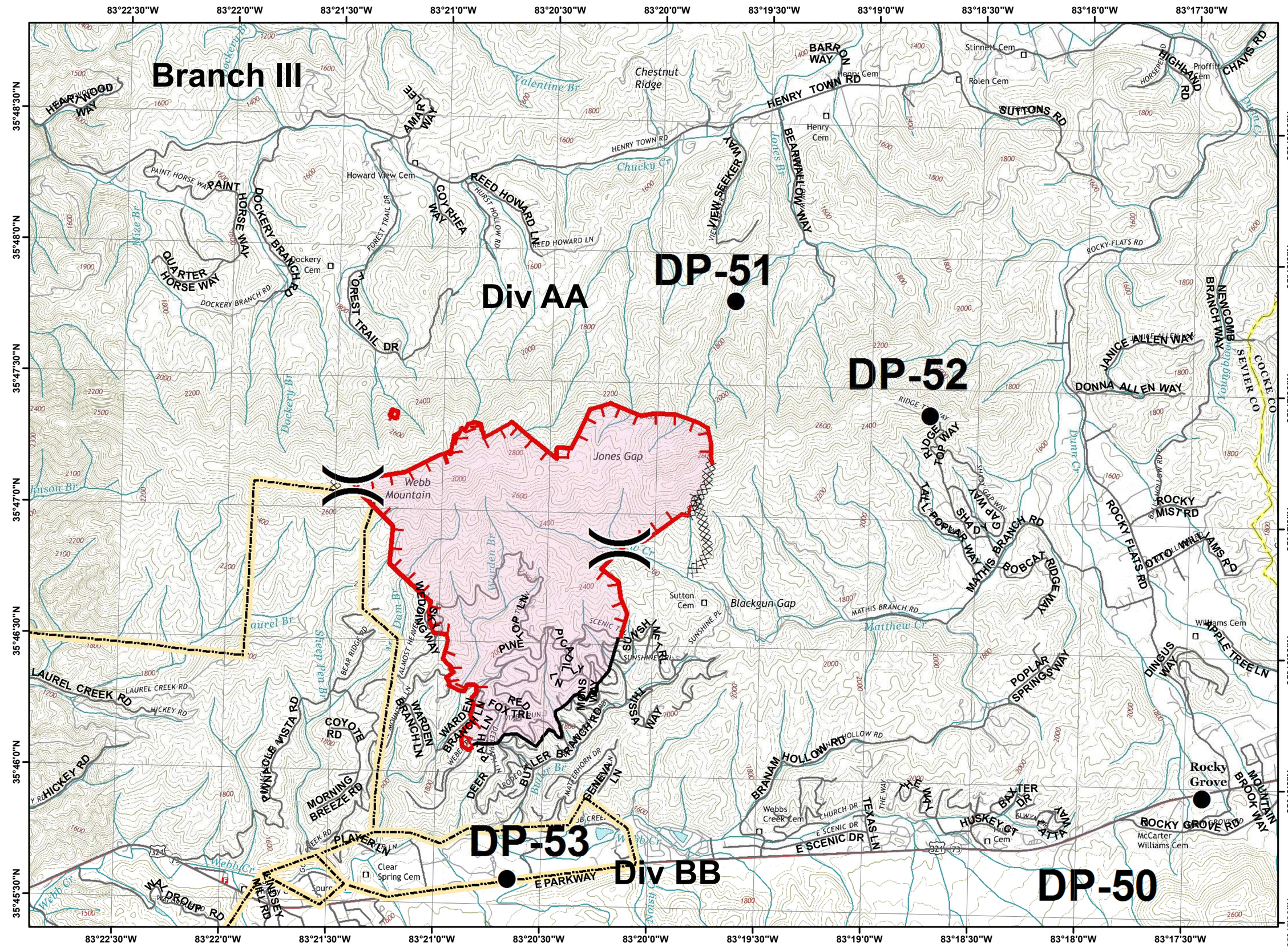

N

0 0.25 0.5 Miles

Tile Cobbly Nob

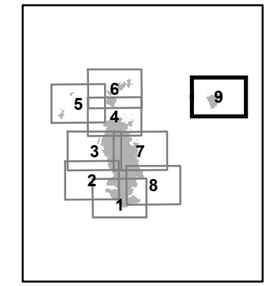

Division

Drop Point

Fire Origin

Incident Command Post

Park HQ

Completed Dozer Line

Completed Line

Containment Perimeter

Uncontrolled Fire Edge

Municipal Boundaries

Roads

Map Prepared 12/4/2016 1922
T. Colson
UTM17N Nad83