Chimney Tops 2 Fire
IAP Map
Dec. 5, 2016 Day Shift

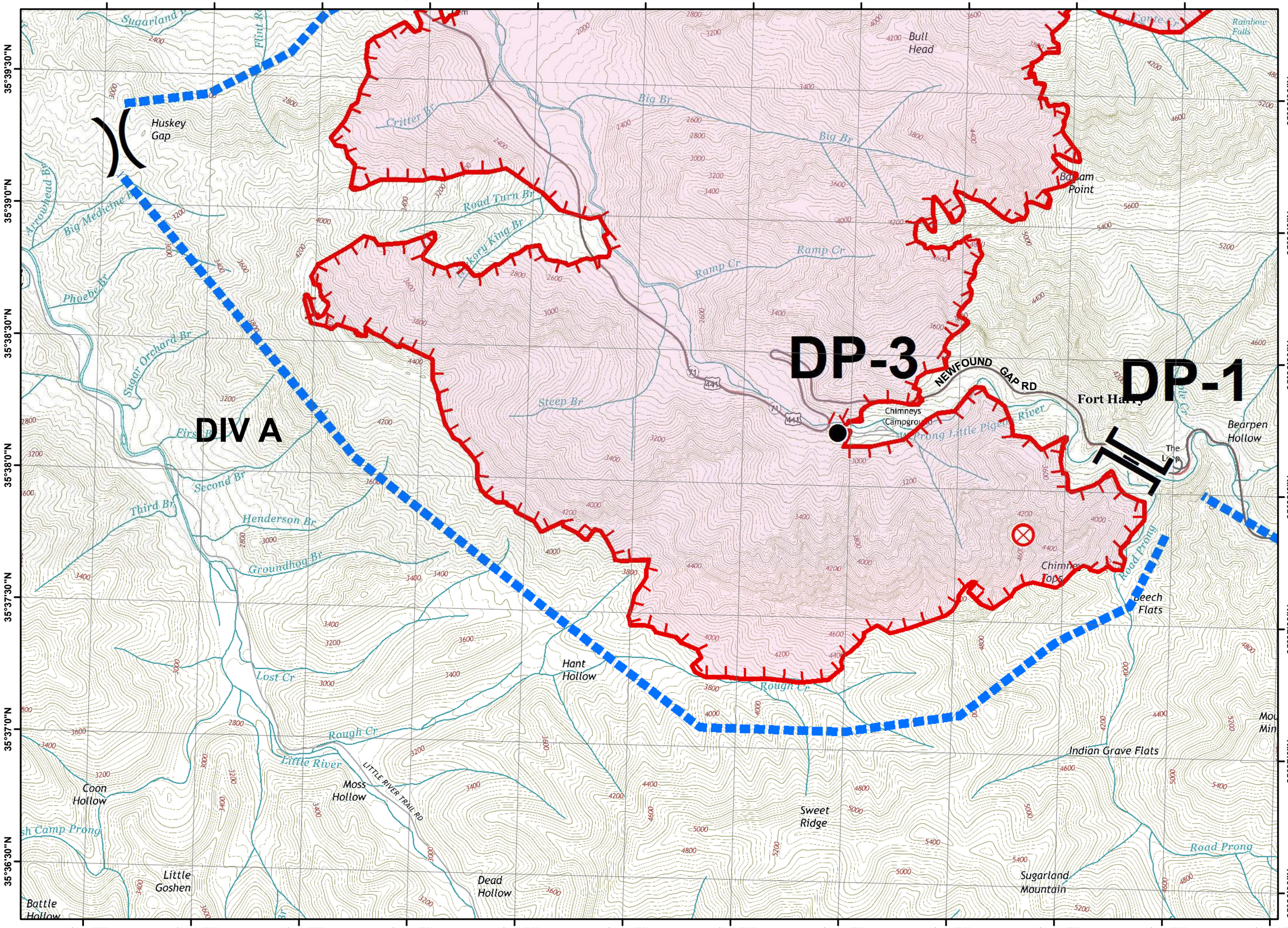

N

0 0.25 0.5 Miles

Tile 1

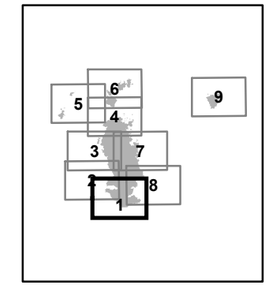

Division

Branch

Drop Point

Fire Origin

Incident Command Post

Park HQ

Completed Dozer Line

Completed Line

Containment Perimeter

Uncontrolled Fire Edge

Roads

Map Prepared 12/4/2016 1851
T. Colson
UTM17N Nad83

Chimney Tops 2 Fire
IAP Map
Dec. 5, 2016 Day Shift

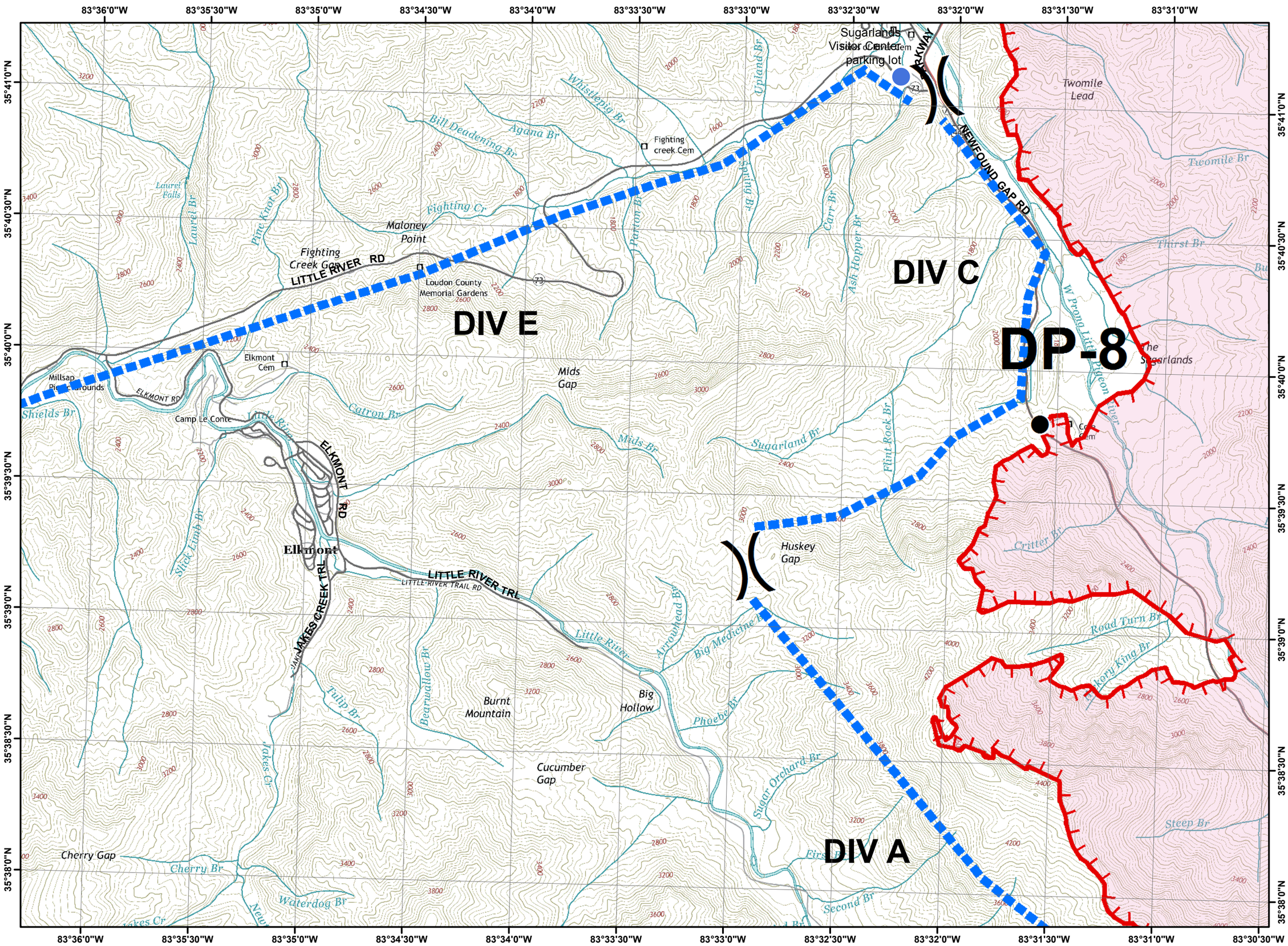

Tile 2

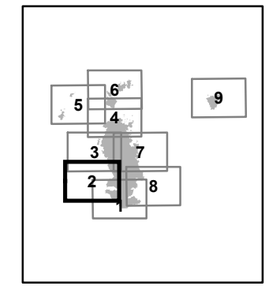

N

0 0.25 0.5 Miles

GSMNP Helicopter LZ

Division

Drop Point

Fire Origin

Incident Command Post

Park HQ

Completed Dozer Line

Completed Line

Containment Perimeter

Uncontrolled Fire Edge

Roads

Map Prepared 12/4/2016 1851
T. Colson
UTM17N Nad83

Chimney Tops 2 Fire
IAP Map
Dec. 5, 2016 Day Shift

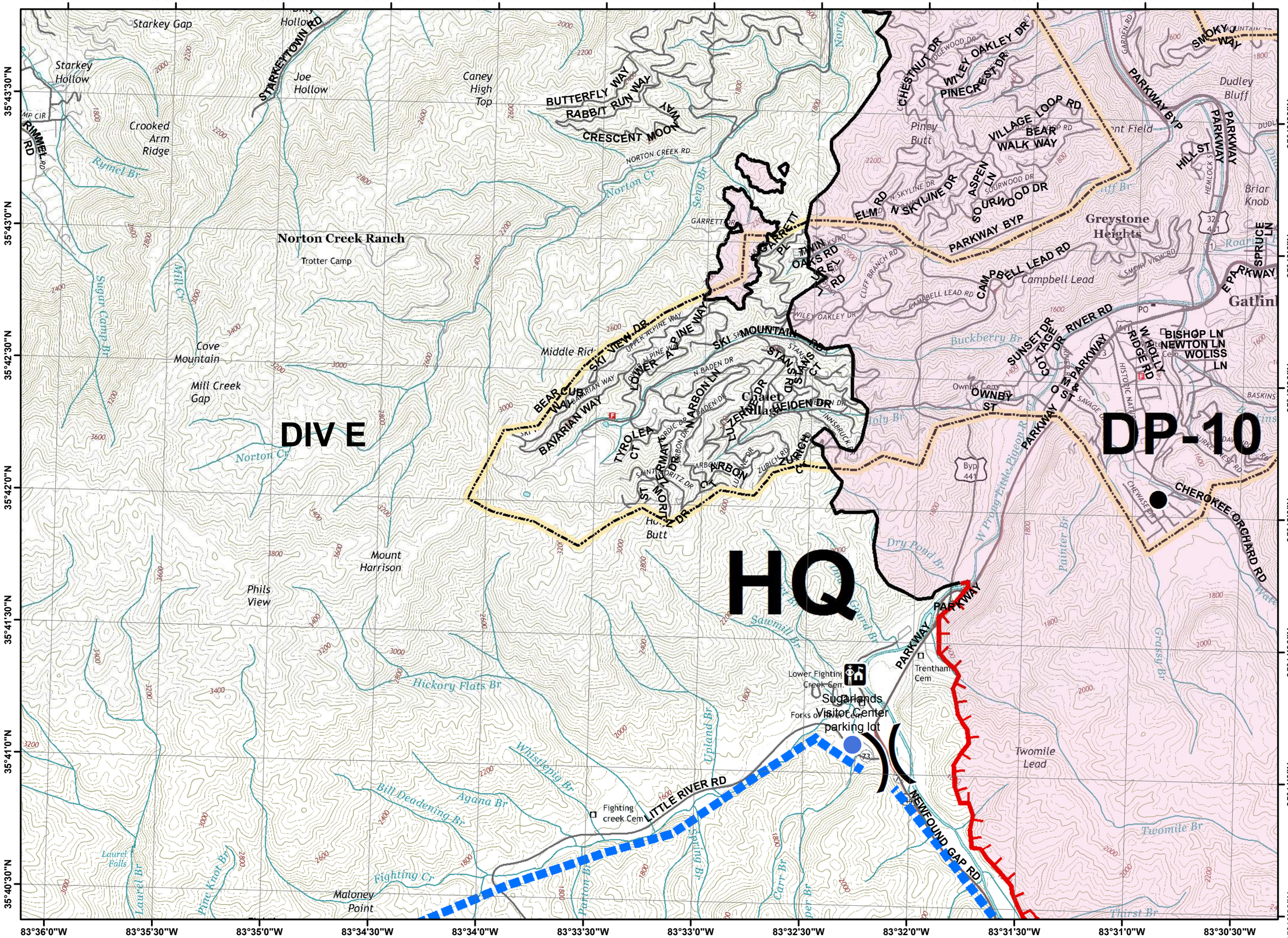

Tile 3

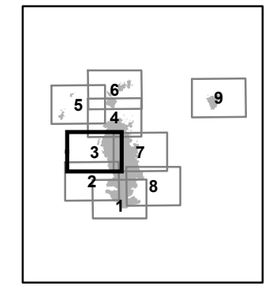

0 0.25 0.5 Miles

GSMNP Helicopter LZ

Division

Drop Point

Fire Origin

Incident Command Post

Park HQ

Completed Dozer Line

Completed Line

Containment Perimeter

Uncontrolled Fire Edge

Municipal Boundaries

Roads

Map Prepared 12/4/2016 1852
T. Colson
UTM17N Nad83

Chimney Tops 2 Fire
IAP Map
Dec. 5, 2016 Day Shift

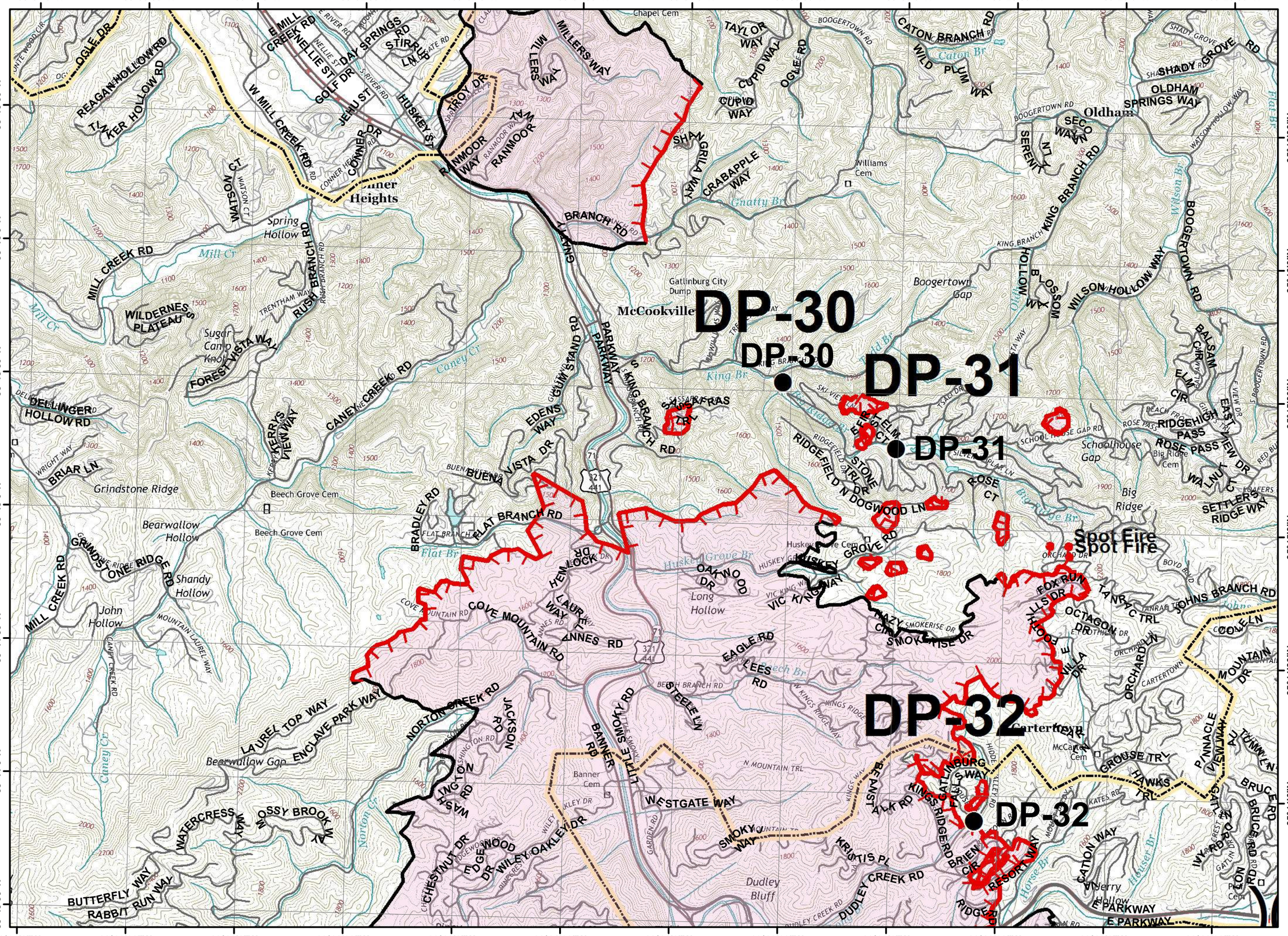

Map Prepared 12/4/2016 1852
T. Colson
UTM17N Nad83

Chimney Tops 2 Fire
IAP Map
Dec. 5, 2016 Day Shift

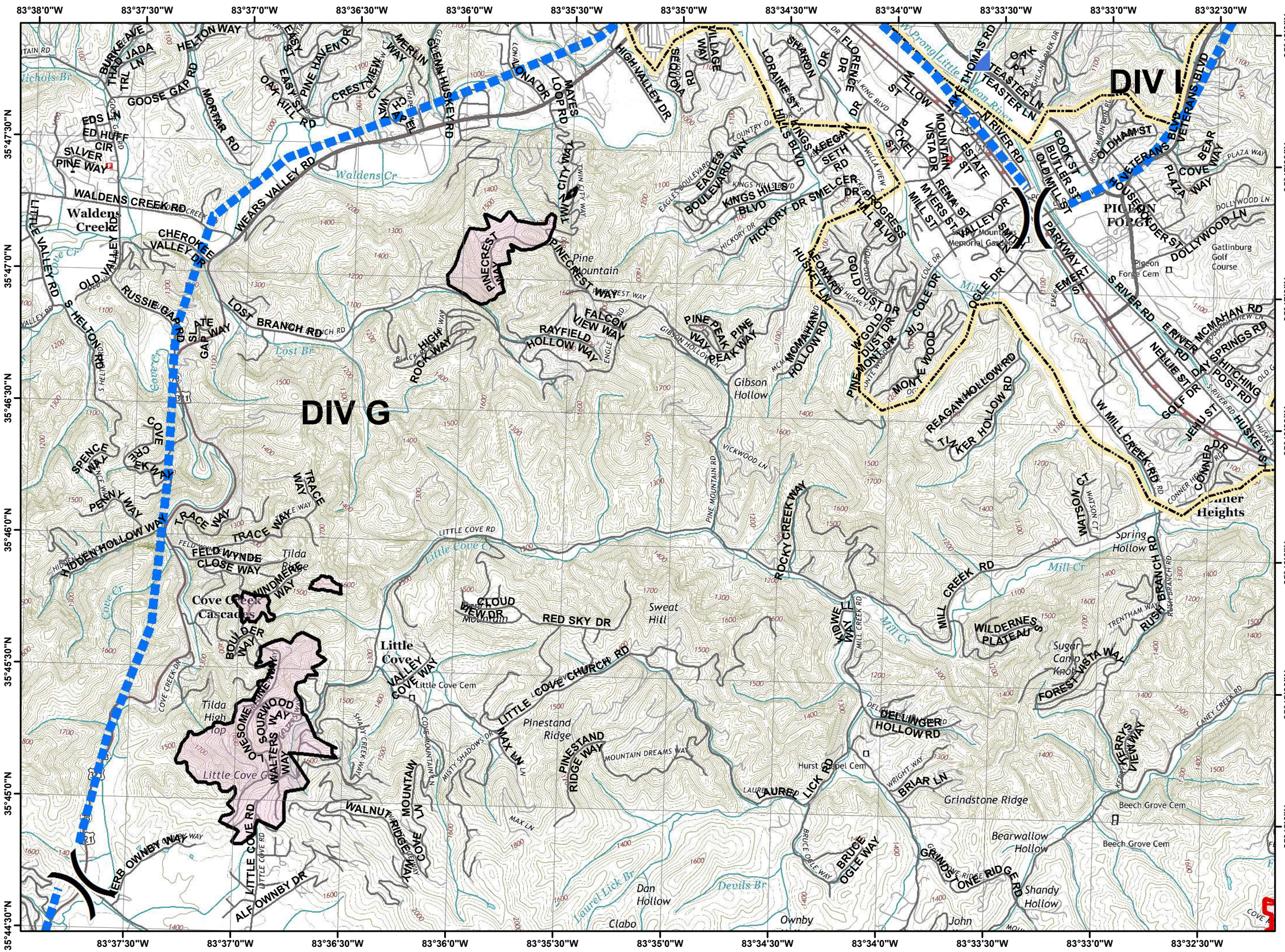

Map Prepared 12/4/2016 1852
T. Colson
UTM17N Nad83

Chimney Tops 2 Fire
IAP Map
Dec. 5, 2016 Day Shift

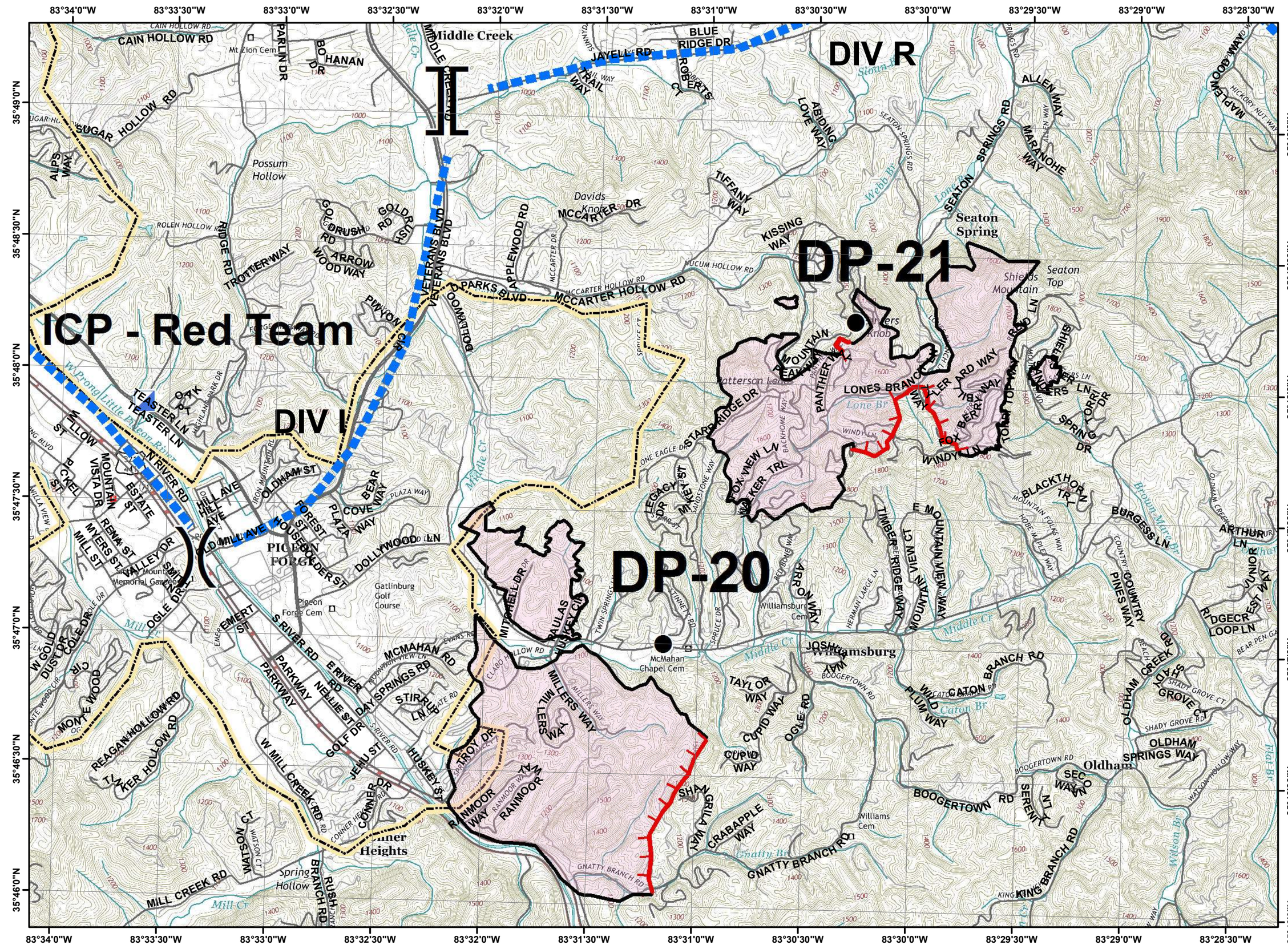

Map Prepared 12/4/2016 1852
T. Colson
UTM17N Nad83

Chimney Tops 2 Fire
IAP Map
Dec. 5, 2016 Day Shift

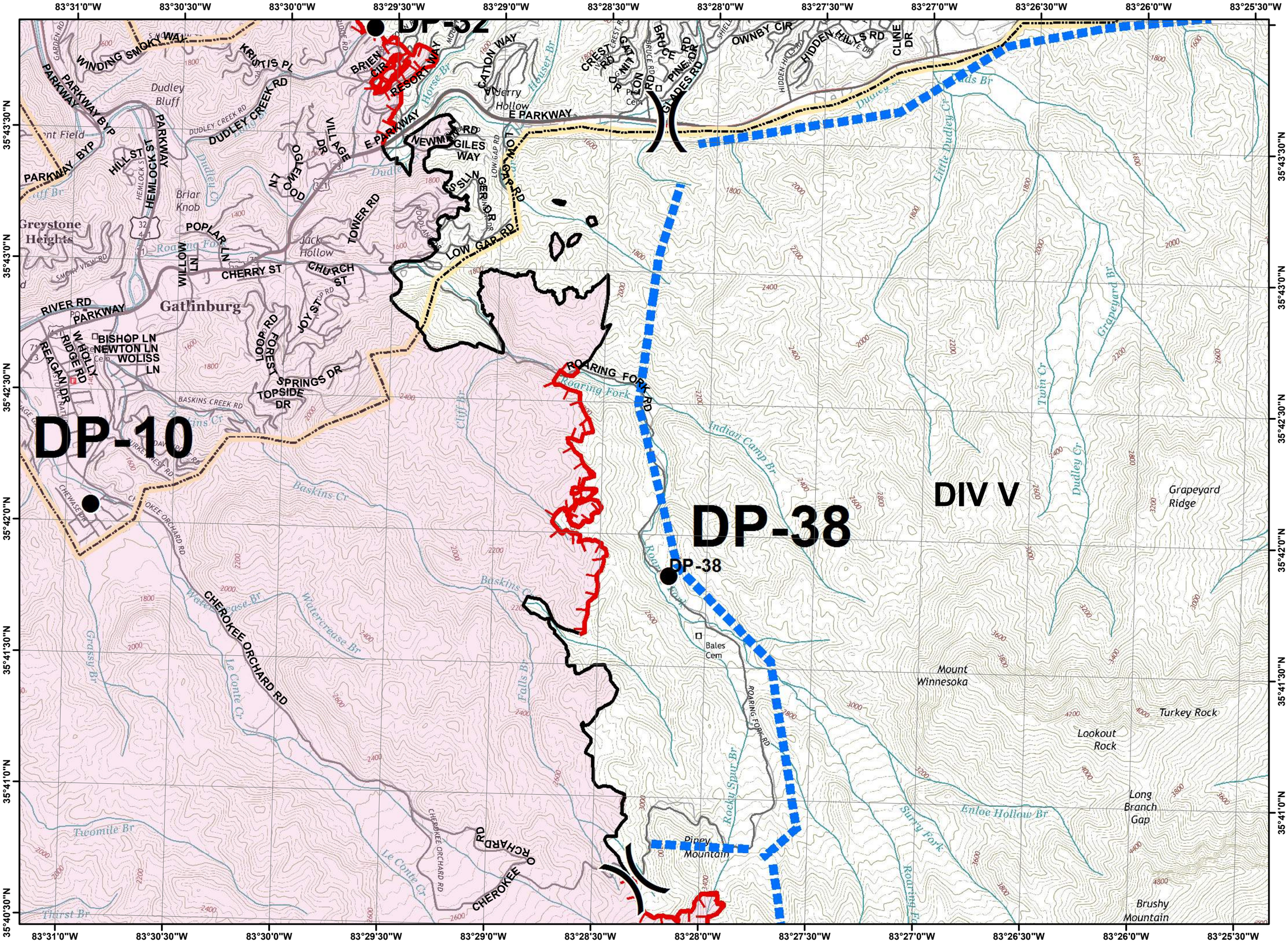

0 0.25 0.5 Miles

Tile 7

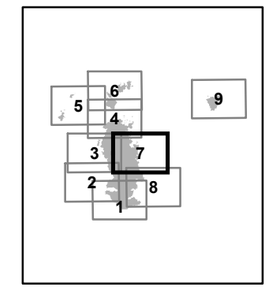

Division

Drop Point

Fire Origin

Incident Command Post

Park HQ

Completed Dozer Line

Completed Line

Containment Perimeter

Uncontrolled Fire Edge

Municipal Boundaries

Roads

Map Prepared 12/4/2016 1852
T. Colson
UTM17N Nad83

Chimney Tops 2 Fire
IAP Map
Dec. 5, 2016 Day Shift

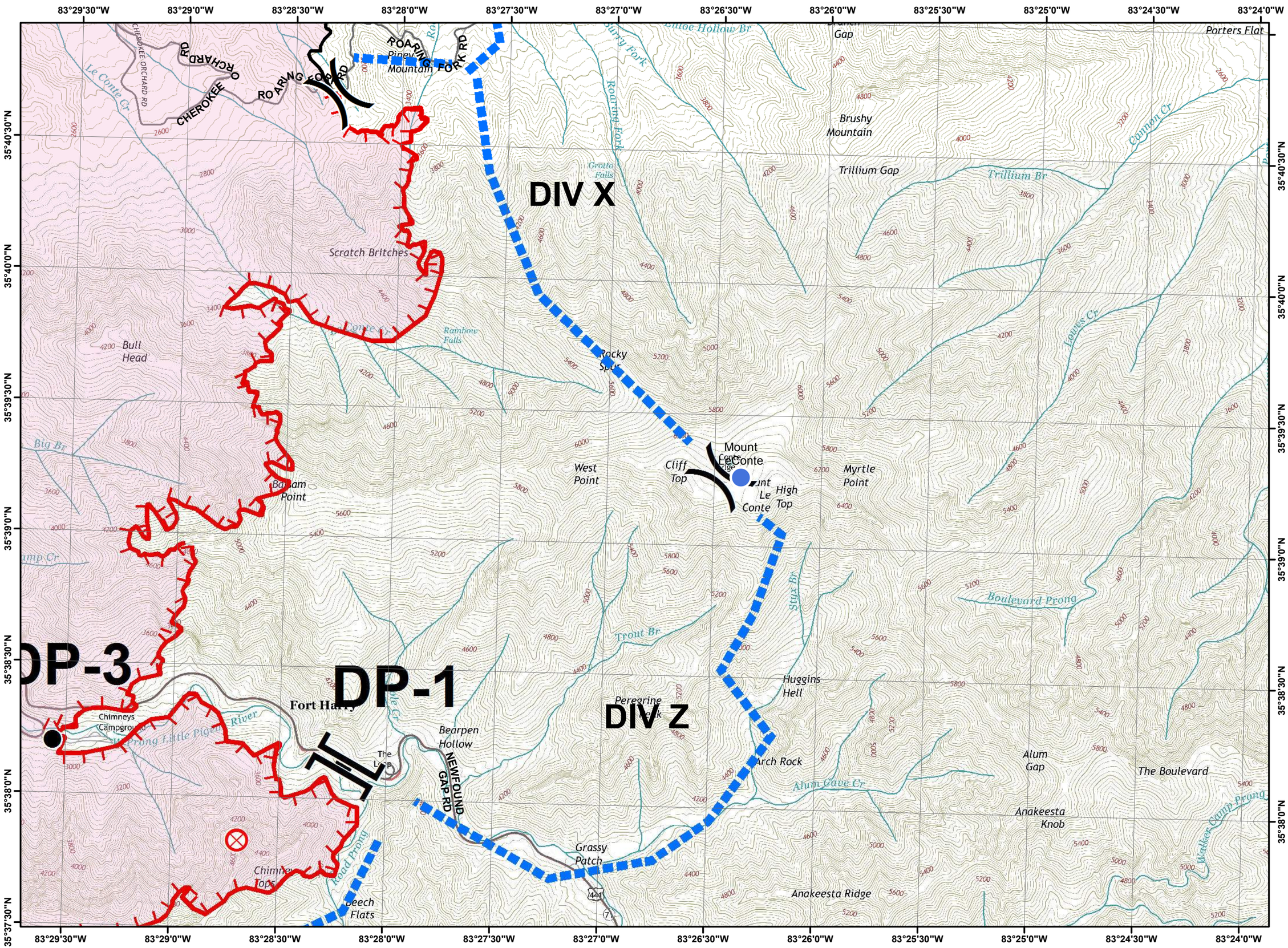

Tile 8

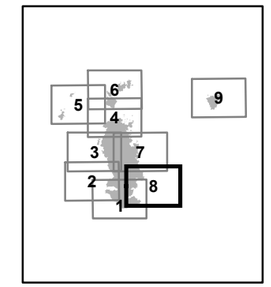

0 0.25 0.5 Miles

GSMNP Helicopter LZ

Division

Branch

Drop Point

Fire Origin

Incident Command Post

Park HQ

Completed Dozer Line

Completed Line

Containment Perimeter

Uncontrolled Fire Edge

Map Prepared 12/4/2016 1852
T. Colson
UTM17N Nad83

Chimney Tops 2 Fire
IAP Map
Dec. 5, 2016 Day Shift

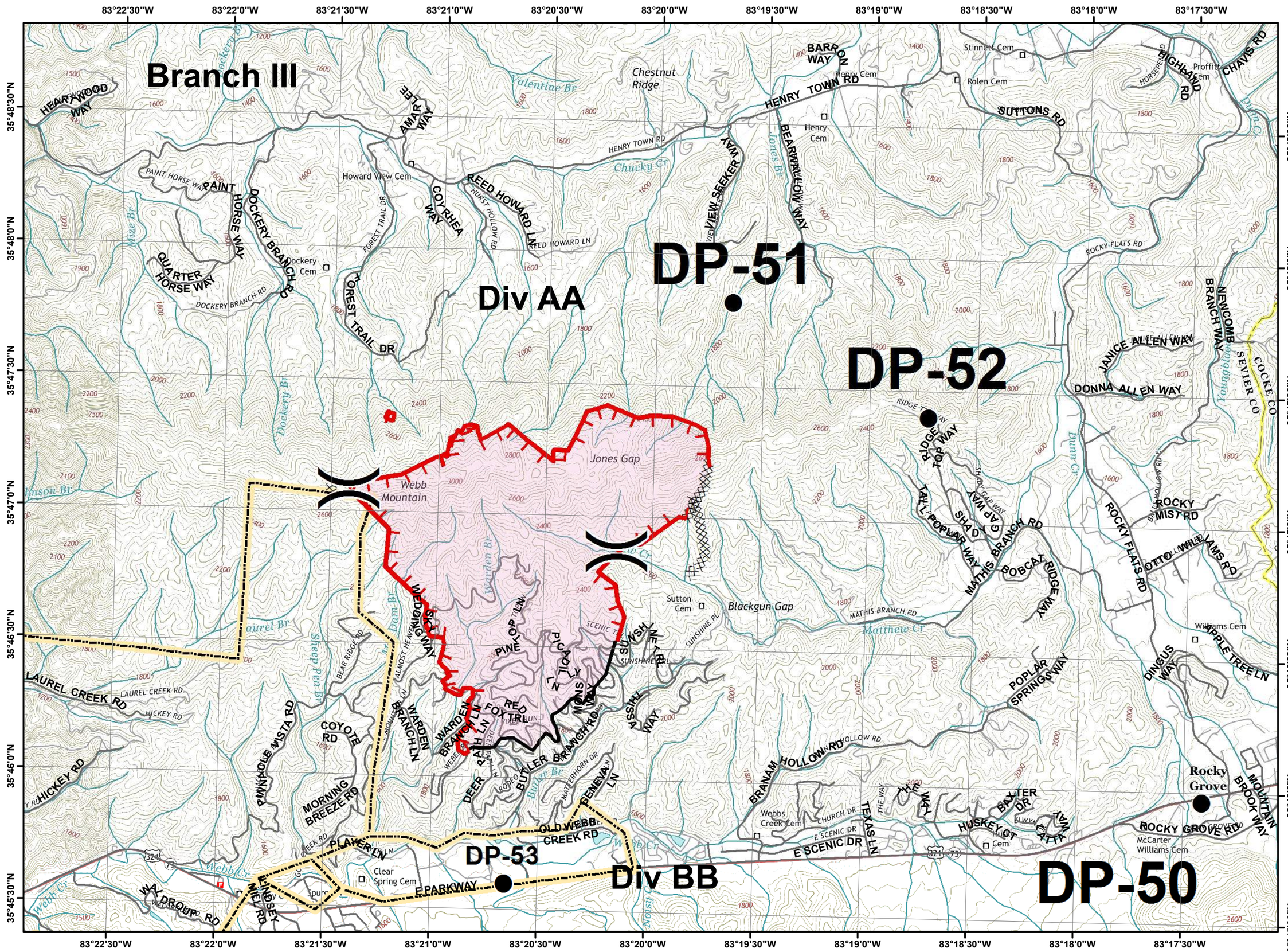

Tile Cobbly Nob

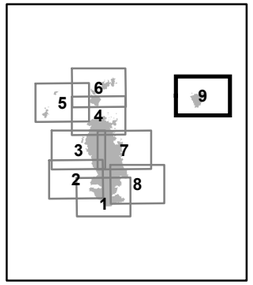

0 0.25 0.5 Miles

Division

Drop Point

Fire Origin

Incident Command Post

Park HQ

Completed Dozer Line

Completed Line

Containment Perimeter

Uncontrolled Fire Edge

Municipal Boundaries

Roads

Map Prepared 12/4/2016 1852
T. Colson
UTM17N Nad83